

REVISIONS			
DATE	NAME	N.O.	SHEET N.O.
SEPT. 01, 1992	ZENON T. GRYBOWSKI	23918	
JAN. 25, 1994	JOHN M. DURA	28525	
JAN. 04, 1995	JOHN M. DURA	28525	
JAN. 01, 1996	ZENON T. GRYBOWSKI	23918	
JAN. 15, 1997	ZENON T. GRYBOWSKI	23918	
JAN. 01, 1998	ZENON T. GRYBOWSKI	23918	
JAN. 01, 1999	ZENON T. GRYBOWSKI	23918	
JAN. 01, 2000	ZENON T. GRYBOWSKI	23918	
JAN. 01, 2001	THOMAS J. VORRASO	30407	
JAN. 01, 2002	THOMAS J. VORRASO	30407	
JAN. 01, 2003	THOMAS J. VORRASO	30407	
JAN. 01, 2004	THOMAS J. VORRASO	30407	
JAN. 01, 2005	THOMAS J. VORRASO	30407	
JAN. 01, 2006	THOMAS J. VORRASO	24GS03040700	
JAN. 01, 2007	THOMAS J. VORRASO	24GS03040700	
JAN. 01, 2008	THOMAS J. VORRASO	24GS03040700	
JAN. 01, 2009	THOMAS J. VORRASO	24GS03040700	
JAN. 01, 2010	DANIEL A. NAGY	24GS02751300	
JAN. 01, 2011	DANIEL A. NAGY	24GS02751300	
JAN. 01, 2012	DANIEL A. NAGY	24GS02751300	ALL SHEETS-REV. PER NJ STATE 2008 STANDARDS
JAN. 01, 2013	DANIEL A. NAGY	24GS02751300	12.21, 23.01, 23.02, 23.03, 28.04, 39.39, 01.39, 02.39, 03.40, 01.42, 08.42, 09.52, 02.63, 6.4, 01.54, 02.70
JAN. 01, 2014	DANIEL A. NAGY	24GS02751300	30.05, 35.01, 36.02, 38.42, 42.08, 42.09, 50.01, 50.02, 51.01, 51.02, 51.03, 54.54, 01.58, 02.66, 04.70
JAN. 01, 2015	DANIEL A. NAGY	24GS02751300	2.7, 20.01, 23.31, 36.01, 39.01, 42.06, 49.57, 01.70, 02
JAN. 01, 2016	WILLIAM SCHINDLER, JR.	27188	7.13, 02.23, 04.24, 40.01, 42.01, 42.03, 49.50, 01.50, 02.52, 03.58, 02.65, 68.50 & 52.04
JAN. 01, 2017	PAMELA L. MATHEWS	41181	7.13, 13.02, 15.20, 01.23, 23.03, 28.04, 34.39, 50.02, 51.02, 57.6, 02.41, 01.41, 02.41, 03.42, 03.42, 06.42, 06.42, 09.52, 03
NOV. 21, 2018	PAMELA L. MATHEWS	41181	20.01, 23.01, 23.02, 23.03, 24.30, 02.30, 04.35, 35.03, 40.40, 01.52, 02.52, 03.57
NOV. 01, 2019	PAMELA L. MATHEWS	41181	4.19, 23.03, 30.04, 33.52, 02.57, 01.66, 01.73, 73.03
DEC. 09, 2020	PAMELA L. MATHEWS	41181	23.27, 03.30, 36.01, 39.02, 48.58, 58.01, 58.03, 58.04, 58.07, 65.01, 73.02, 73.05, 75.04

HOPEWELL TOWNSHIP
MERCER COUNTY

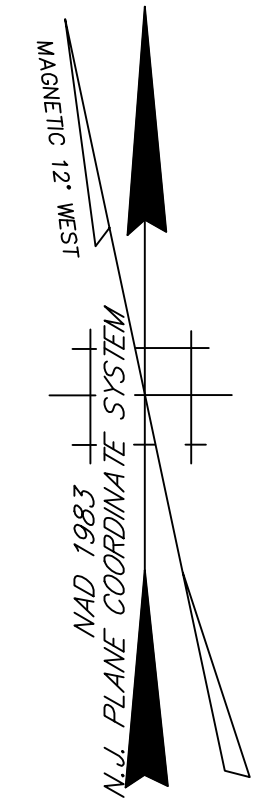
PRINCETON TOWNSHIP
MERCER COUNTY

WEST WINDSOR TOWNSHIP
MERCER COUNTY

EWING TOWNSHIP
MERCER COUNTY

HAMILTON TOWNSHIP
MERCER COUNTY

CITY OF TRENTON
MERCER COUNTY



LEGEND

- KEY SHEETS**
- 15 DETAIL SHEET NUMBER
- 2001 BLOCK NUMBER
- SHEET LIMIT
- BLOCK LIMIT
- DETAIL SHEETS**
- 2001 BLOCK NUMBER
- 45 LOT NUMBER

I HEREBY CERTIFY THAT THIS MAP HAS BEEN REVISED UNDER MY IMMEDIATE SUPERVISION, AND COMPLIES WITH THE LAWS OF THE STATE OF NEW JERSEY.

William Schindler, Jr.
DATE: 01/01/16

WILLIAM SCHINDLER, JR.
NEW JERSEY PROFESSIONAL LAND SURVEYOR NO. 27188
VAN CLEEF ENGINEERING ASSOCIATES
4 AAA DRIVE, SUITE 103
HAMILTON, N.J. 08691
609-689-1100

NEW JERSEY DEPARTMENT OF THE TREASURY
DIVISION OF TAXATION
PROPERTY ADMINISTRATION TAX MAP SECTION
APPROVED AS A TAX MAP PURSUANT TO THE
AUTHORITY OF N.J.S.A. 54:1-6 & N.J.S.A. 54:2-4
FOR THE DIRECTOR, DIVISION OF TAXATION

Sue Devison CTA Supervising Field Rep
Sue Devison, CTA Supervising Field Rep

DATE: **AUG 30 2012** SERIAL NO. **1002**

TAX MAP
TOWNSHIP OF LAWRENCE
MERCER COUNTY, NEW JERSEY
SCALE: 1"=2000' OCT. 1990
JOHN M. DURA, P.L.S.
TO SHOW CONDITIONS AS OF JAN. 01, 2017

SSM/T.T.MOORE ASSOCIATES, INC.
67 SCOTCH RD.
WEST TRENTON N.J. 08628 883-2313

A.D.R. ASSOCIATES, INC.
9285 COMMERCE HIGHWAY
PENNSAUKEN N.J. 08110 663-7200

THIS MAP WAS FORMERLY APPROVED ON FEBRUARY 26, 1992 AND ASSIGNED SERIAL NUMBER 732.

THE AREAS, BOUNDARIES AND DIMENSIONS SHOWN ON THIS TAX MAP ARE DERIVED FROM GROUND SURVEYS, AERIAL SURVEYS AND RECORDED PLANS, MAPS, DEEDS, WILLS AND ARE TO BE USED FOR ASSESSMENT PURPOSES ONLY.

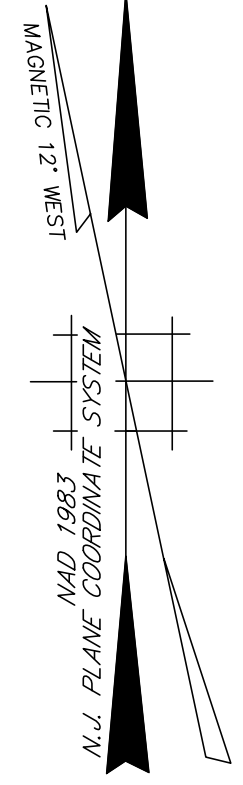
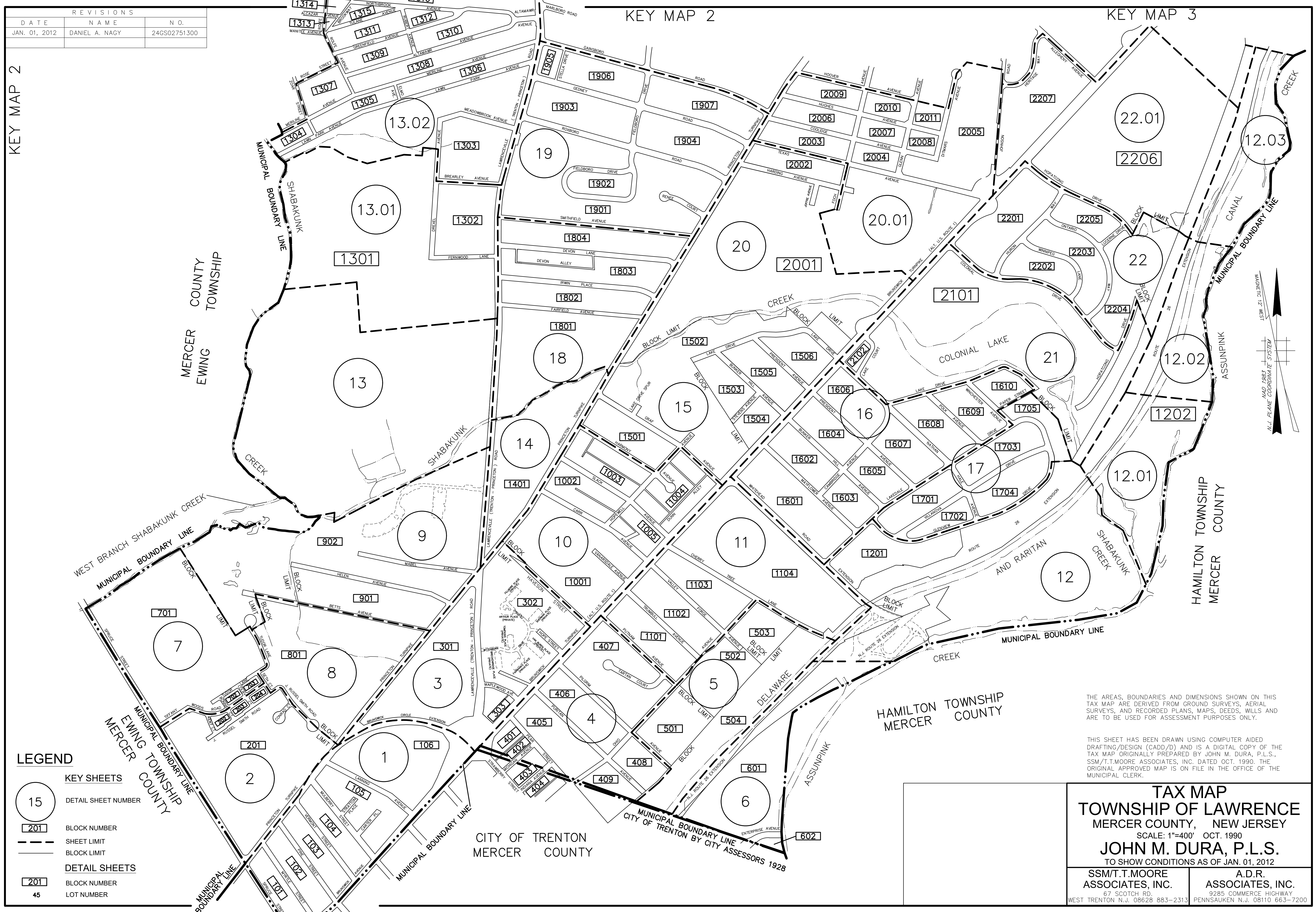
THIS SHEET HAS BEEN DRAWN USING COMPUTER AIDED DRAFTING/DESIGN (CADD/D) AND IS A DIGITAL COPY OF THE TAX MAP ORIGINALLY PREPARED BY JOHN M. DURA, P.L.S., SSM/T.T.MOORE ASSOCIATES, INC. DATED OCT. 1990. THE ORIGINAL APPROVED MAP IS ON FILE IN THE OFFICE OF THE MUNICIPAL CLERK.

REVISIONS		
DATE	NAME	N.O.
JAN. 01, 2012	DANIEL A. NAGY	24GS02751300

KEY MAP 2

KEY MAP 2

KEY MAP 3



LEGEND

- 15 KEY SHEETS
- 201 DETAIL SHEET NUMBER
- BLOCK NUMBER
- SHEET LIMIT
- BLOCK LIMIT
- DETAIL SHEETS
- 201 BLOCK NUMBER
- 45 LOT NUMBER

THE AREAS, BOUNDARIES AND DIMENSIONS SHOWN ON THIS TAX MAP ARE DERIVED FROM GROUND SURVEYS, AERIAL SURVEYS, AND RECORDED PLANS, MAPS, DEEDS, WILLS AND ARE TO BE USED FOR ASSESSMENT PURPOSES ONLY.

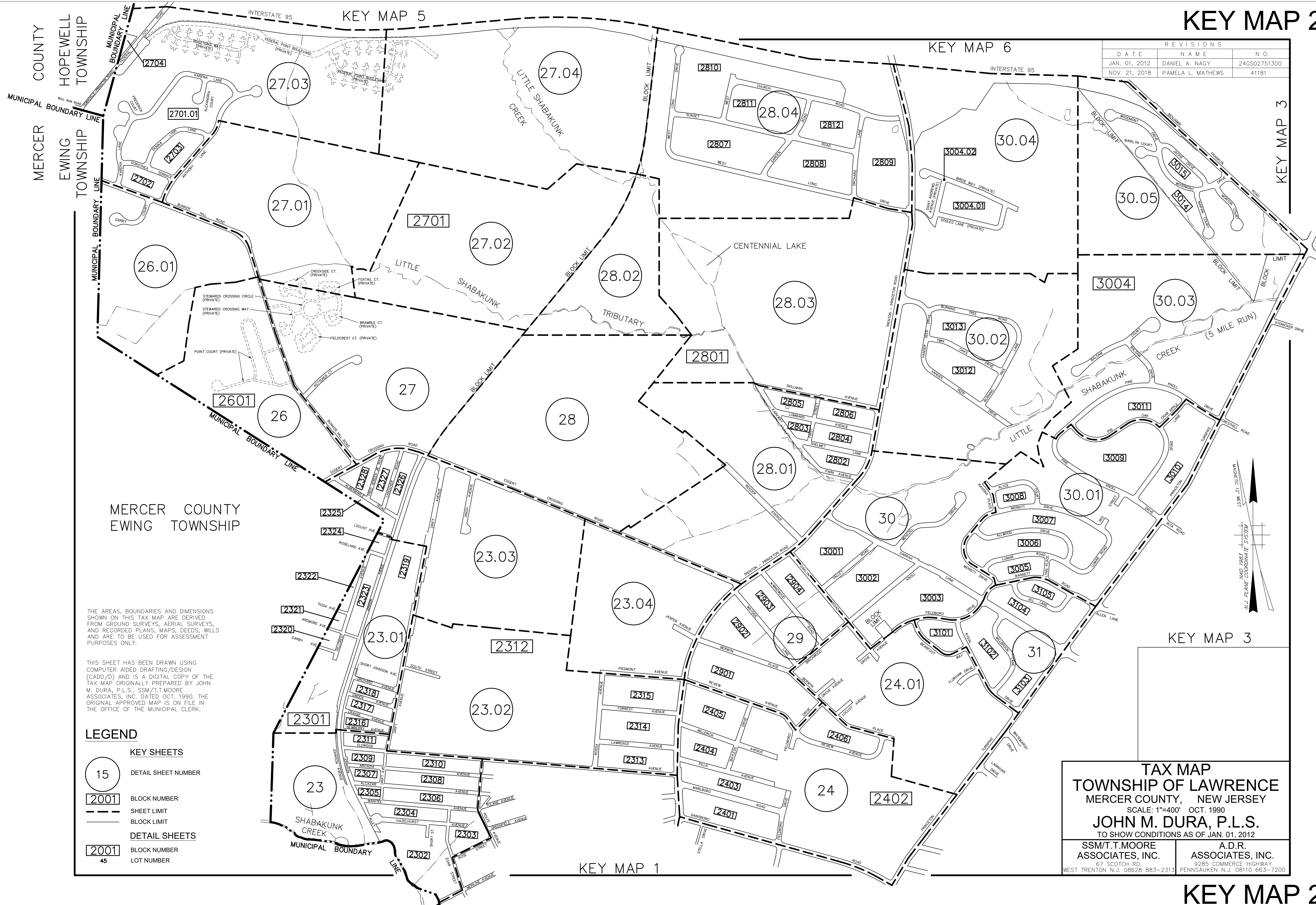
THIS SHEET HAS BEEN DRAWN USING COMPUTER AIDED DRAFTING/DESIGN (CADD/D) AND IS A DIGITAL COPY OF THE TAX MAP ORIGINALLY PREPARED BY JOHN M. DURA, P.L.S., SSM/T.T.MOORE ASSOCIATES, INC. DATED OCT. 1990. THE ORIGINAL APPROVED MAP IS ON FILE IN THE OFFICE OF THE MUNICIPAL CLERK.

TAX MAP
TOWNSHIP OF LAWRENCE
 MERCER COUNTY, NEW JERSEY
 SCALE: 1"=400' OCT. 1990
JOHN M. DURA, P.L.S.
 TO SHOW CONDITIONS AS OF JAN. 01, 2012

SSM/T.T.MOORE ASSOCIATES, INC. 87 SCOTCH RD. WEST TRENTON N.J. 08628 883-2313	A.D.R. ASSOCIATES, INC. 9285 COMMERCE HIGHWAY PENNSAUKEN N.J. 08110 663-7200
--	---

KEY MAP 2

REVISIONS		
DATE	NAME	N.O.
JAN. 01, 2012	DANIEL A. NAGY	24GS02751300
NOV. 21, 2018	PAMELA L. MATHEWS	41181



MERCER COUNTY
EWING TOWNSHIP

THE AREAS, BOUNDARIES AND DIMENSIONS SHOWN ON THIS TAX MAP ARE DERIVED FROM GROUND SURVEYS, AERIAL SURVEYS, AND RECORDED PLANS, MAPS, DEEDS, WILLS AND ARE TO BE USED FOR ASSESSMENT PURPOSES ONLY.

THIS SHEET HAS BEEN DRAWN USING COMPUTER AIDED DRAFTING/DESIGN (CADD/D) AND IS A DIGITAL COPY OF THE TAX MAP ORIGINALLY PREPARED BY JOHN M. DURA, P.L.S., SSM/T.T.MOORE ASSOCIATES, INC. DATED OCT. 1990. THE ORIGINAL APPROVED MAP IS ON FILE IN THE OFFICE OF THE MUNICIPAL CLERK.

LEGEND

- KEY SHEETS**
- 15 DETAIL SHEET NUMBER
- 2001 BLOCK NUMBER
- SHEET LIMIT
- BLOCK LIMIT
- DETAIL SHEETS
- 2001 BLOCK NUMBER
- 45 LOT NUMBER

TAX MAP
TOWNSHIP OF LAWRENCE
 MERCER COUNTY, NEW JERSEY
 SCALE: 1"=400' OCT. 1990
JOHN M. DURA, P.L.S.
 TO SHOW CONDITIONS AS OF JAN. 01, 2012

SSM/T.T.MOORE ASSOCIATES, INC. 67 SCOTCH RD. WEST TRENTON N.J. 08628 883-2313	A.D.R. ASSOCIATES, INC. 9285 COMMERCE HIGHWAY PENNSAUKEN N.J. 08110 663-7200
---	--

KEY MAP 2

REVISIONS		
DATE	NAME	N.O.
JAN. 01, 2012	DANIEL A. NAGY	24GS02751300
JAN. 10, 2018	PAMELA L. MATHEWS	41181
NOV. 21, 2018	PAMELA L. MATHEWS	41181

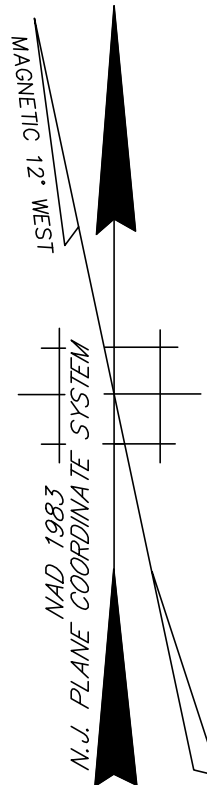
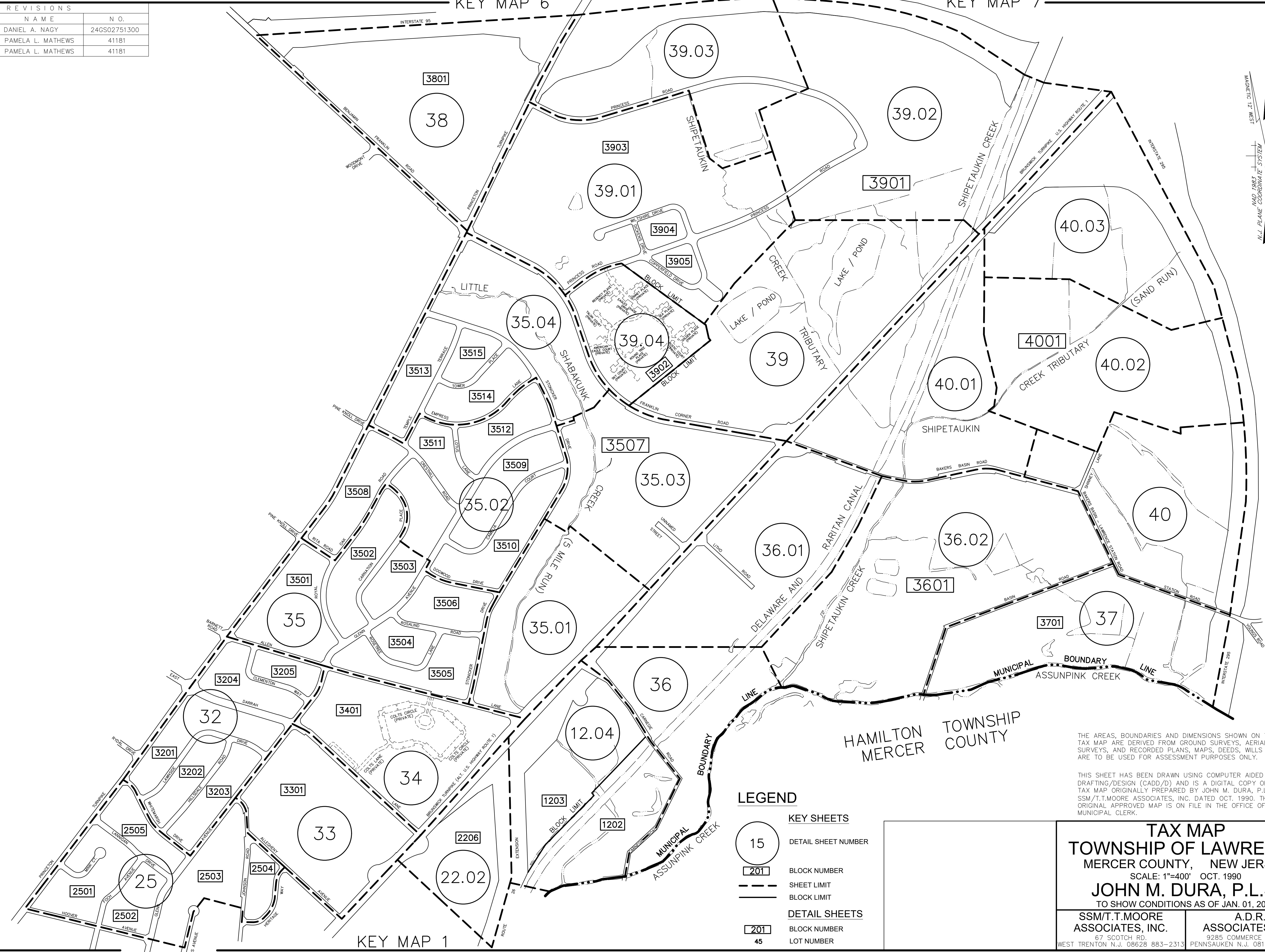
KEY MAP 2

KEY MAP 2

KEY MAP 6

KEY MAP 7

KEY MAP 4



LEGEND

- 15 KEY SHEETS
- 201 DETAIL SHEET NUMBER
- BLOCK NUMBER
- SHEET LIMIT
- BLOCK LIMIT
- 201 DETAIL SHEETS
- 201 BLOCK NUMBER
- 45 LOT NUMBER

THE AREAS, BOUNDARIES AND DIMENSIONS SHOWN ON THIS TAX MAP ARE DERIVED FROM GROUND SURVEYS, AERIAL SURVEYS, AND RECORDED PLANS, MAPS, DEEDS, WILLS AND ARE TO BE USED FOR ASSESSMENT PURPOSES ONLY.

THIS SHEET HAS BEEN DRAWN USING COMPUTER AIDED DRAFTING/DESIGN (CADD/D) AND IS A DIGITAL COPY OF THE TAX MAP ORIGINALLY PREPARED BY JOHN M. DURA, P.L.S., SSM/T.T.MOORE ASSOCIATES, INC. DATED OCT. 1990. THE ORIGINAL APPROVED MAP IS ON FILE IN THE OFFICE OF THE MUNICIPAL CLERK.

TAX MAP
TOWNSHIP OF LAWRENCE
 MERCER COUNTY, NEW JERSEY
 SCALE: 1"=400' OCT. 1990
JOHN M. DURA, P.L.S.
 TO SHOW CONDITIONS AS OF JAN. 01, 2012

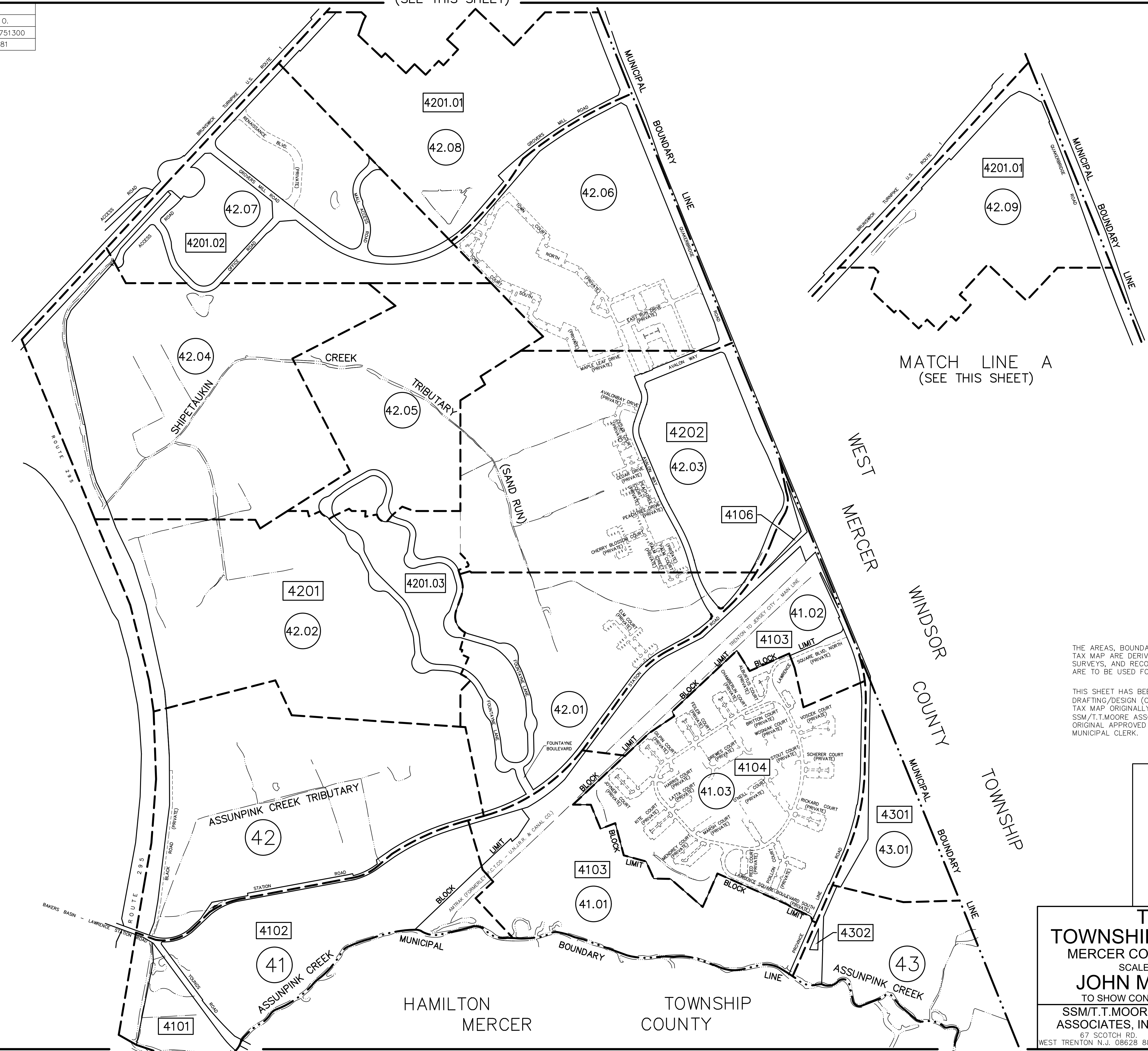
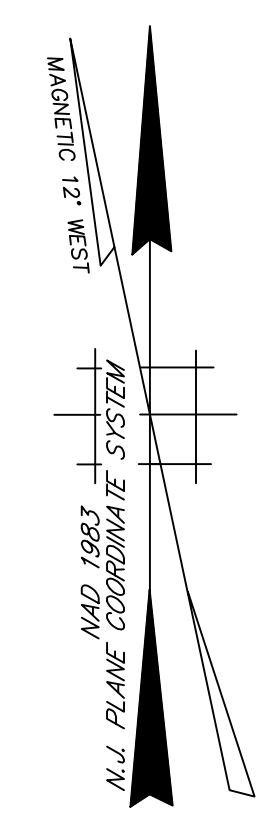
SSM/T.T.MOORE ASSOCIATES, INC. 87 SCOTCH RD. WEST TRENTON N.J. 08628 883-2313	A.D.R. ASSOCIATES, INC. 9285 COMMERCE HIGHWAY PENNSAUKEN N.J. 08110 663-7200
---	--

MATCH LINE A
(SEE THIS SHEET)

REVISIONS		
DATE	NAME	N.O.
JAN. 01, 2012	DANIEL A. NAGY	24GS02751300
JAN. 01, 2017	PAMELA L. MATHEWS	41181

KEY MAP 7

KEY MAP 3



MATCH LINE A
(SEE THIS SHEET)

THE AREAS, BOUNDARIES AND DIMENSIONS SHOWN ON THIS TAX MAP ARE DERIVED FROM GROUND SURVEYS, AERIAL SURVEYS, AND RECORDED PLANS, MAPS, DEEDS, WILLS AND ARE TO BE USED FOR ASSESSMENT PURPOSES ONLY.

THIS SHEET HAS BEEN DRAWN USING COMPUTER AIDED DRAFTING/DESIGN (CADD/D) AND IS A DIGITAL COPY OF THE TAX MAP ORIGINALLY PREPARED BY JOHN M. DURA, P.L.S., SSM/T.T.MOORE ASSOCIATES, INC. DATED OCT. 1990. THE ORIGINAL APPROVED MAP IS ON FILE IN THE OFFICE OF THE MUNICIPAL CLERK.

LEGEND

KEY SHEETS

(15) DETAIL SHEET NUMBER

[201] BLOCK NUMBER

--- SHEET LIMIT

--- BLOCK LIMIT

DETAIL SHEETS

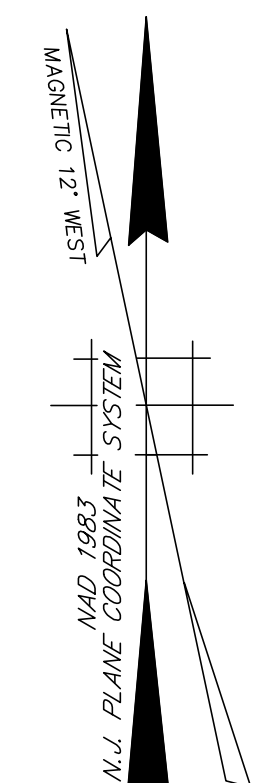
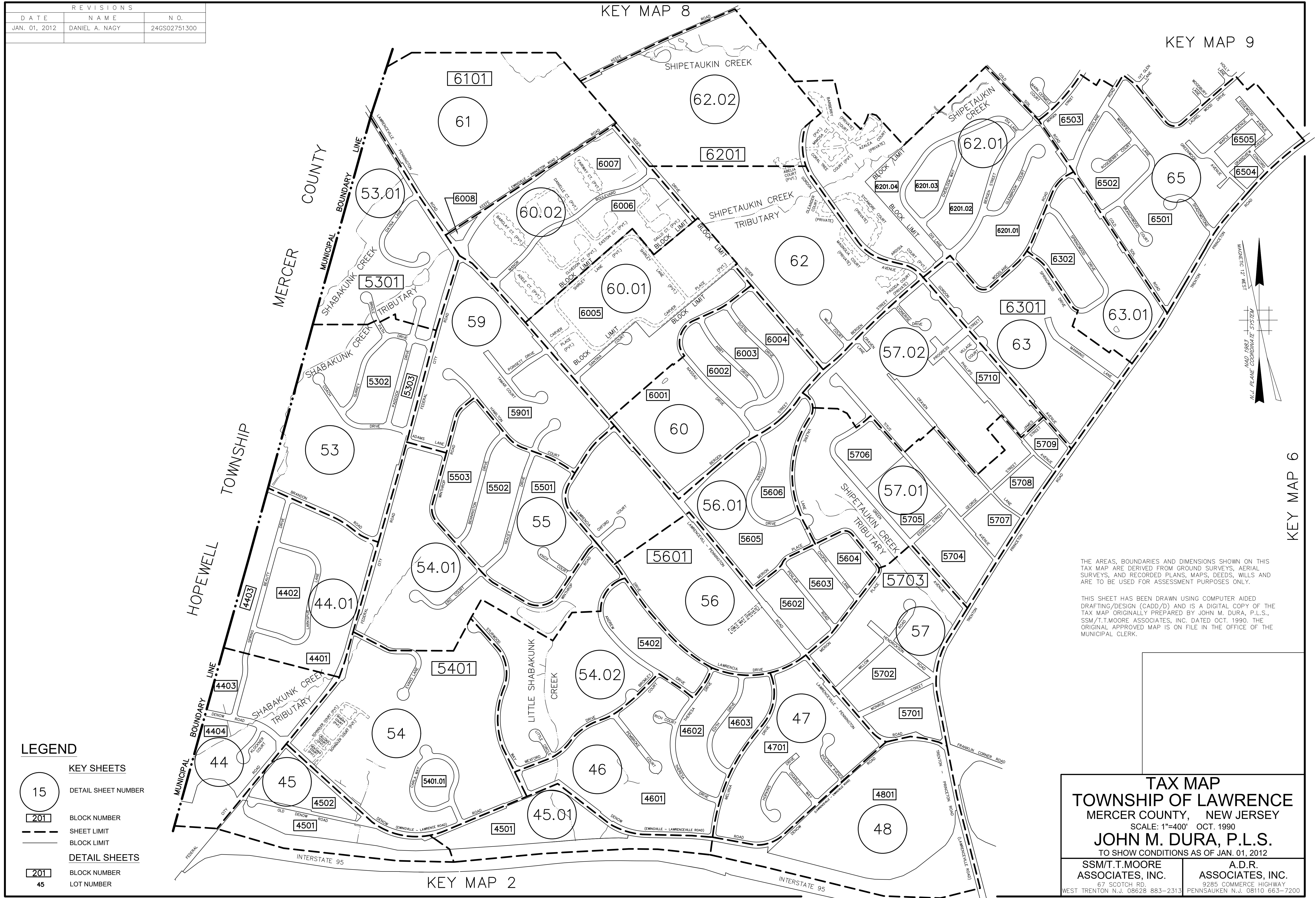
[201] BLOCK NUMBER

45 LOT NUMBER

TAX MAP
TOWNSHIP OF LAWRENCE
 MERCER COUNTY, NEW JERSEY
 SCALE: 1"=400' OCT. 1990
JOHN M. DURA, P.L.S.
 TO SHOW CONDITIONS AS OF JAN. 01, 2012

SSM/T.T.MOORE ASSOCIATES, INC. 67 SCOTCH RD. WEST TRENTON N.J. 08628 883-2313	A.D.R. ASSOCIATES, INC. 9285 COMMERCE HIGHWAY PENNSAUKEN N.J. 08110 663-7200
---	--

REVISIONS		
DATE	NAME	N.O.
JAN. 01, 2012	DANIEL A. NAGY	24GS02751300



THE AREAS, BOUNDARIES AND DIMENSIONS SHOWN ON THIS TAX MAP ARE DERIVED FROM GROUND SURVEYS, AERIAL SURVEYS, AND RECORDED PLANS, MAPS, DEEDS, WILLS AND ARE TO BE USED FOR ASSESSMENT PURPOSES ONLY.

THIS SHEET HAS BEEN DRAWN USING COMPUTER AIDED DRAFTING/DESIGN (CADD/D) AND IS A DIGITAL COPY OF THE TAX MAP ORIGINALLY PREPARED BY JOHN M. DURA, P.L.S., SSM/T.T.MOORE ASSOCIATES, INC. DATED OCT. 1990. THE ORIGINAL APPROVED MAP IS ON FILE IN THE OFFICE OF THE MUNICIPAL CLERK.

LEGEND

	KEY SHEETS
	DETAIL SHEET NUMBER
	BLOCK NUMBER
	SHEET LIMIT
	BLOCK LIMIT
	DETAIL SHEETS
	BLOCK NUMBER
	LOT NUMBER

TAX MAP
TOWNSHIP OF LAWRENCE
 MERCER COUNTY, NEW JERSEY
 SCALE: 1"=400' OCT. 1990
JOHN M. DURA, P.L.S.
 TO SHOW CONDITIONS AS OF JAN. 01, 2012

SSM/T.T.MOORE ASSOCIATES, INC. 87 SCOTCH RD. WEST TRENTON N.J. 08628 883-2313	A.D.R. ASSOCIATES, INC. 9285 COMMERCE HIGHWAY PENNSAUKEN N.J. 08110 663-7200
---	--

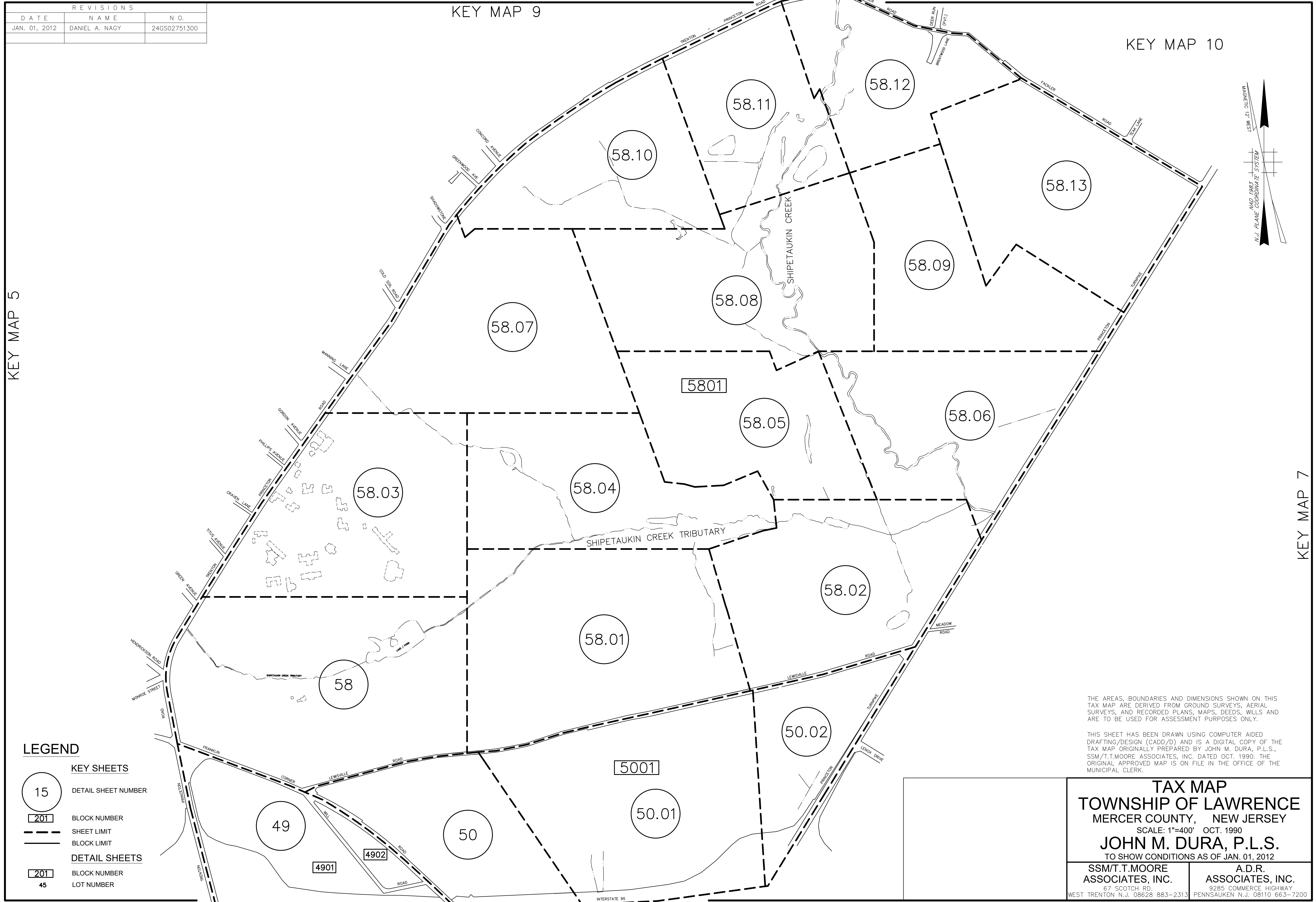
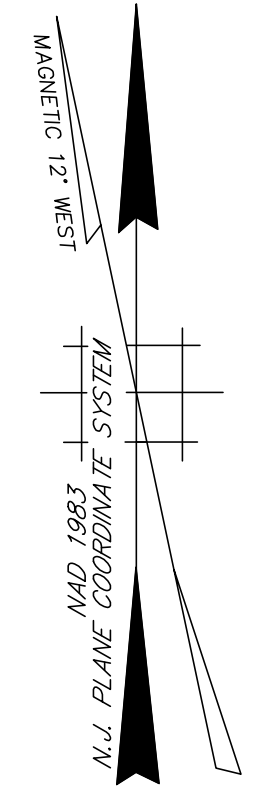
REVISIONS		
DATE	NAME	N.O.
JAN. 01, 2012	DANIEL A. NAGY	24GS02751300

KEY MAP 9

KEY MAP 10

KEY MAP 5

KEY MAP 7



LEGEND

- 15 KEY SHEETS
- 201 DETAIL SHEET NUMBER
- BLOCK NUMBER
- SHEET LIMIT
- BLOCK LIMIT
- 201 DETAIL SHEETS
- 45 BLOCK NUMBER
- 45 LOT NUMBER

THE AREAS, BOUNDARIES AND DIMENSIONS SHOWN ON THIS TAX MAP ARE DERIVED FROM GROUND SURVEYS, AERIAL SURVEYS, AND RECORDED PLANS, MAPS, DEEDS, WILLS AND ARE TO BE USED FOR ASSESSMENT PURPOSES ONLY.

THIS SHEET HAS BEEN DRAWN USING COMPUTER AIDED DRAFTING/DESIGN (CADD/D) AND IS A DIGITAL COPY OF THE TAX MAP ORIGINALLY PREPARED BY JOHN M. DURA, P.L.S., SSM/T.T.MOORE ASSOCIATES, INC. DATED OCT. 1990. THE ORIGINAL APPROVED MAP IS ON FILE IN THE OFFICE OF THE MUNICIPAL CLERK.

<p>TAX MAP TOWNSHIP OF LAWRENCE MERCER COUNTY, NEW JERSEY SCALE: 1"=400' OCT. 1990 JOHN M. DURA, P.L.S. TO SHOW CONDITIONS AS OF JAN. 01, 2012</p>	
<p>SSM/T.T.MOORE ASSOCIATES, INC. 87 SCOTCH RD. WEST TRENTON N.J. 08628 883-2313</p>	<p>A.D.R. ASSOCIATES, INC. 9285 COMMERCE HIGHWAY PENNSAUKEN N.J. 08110 663-7200</p>

KEY MAP 2

KEY MAP 3

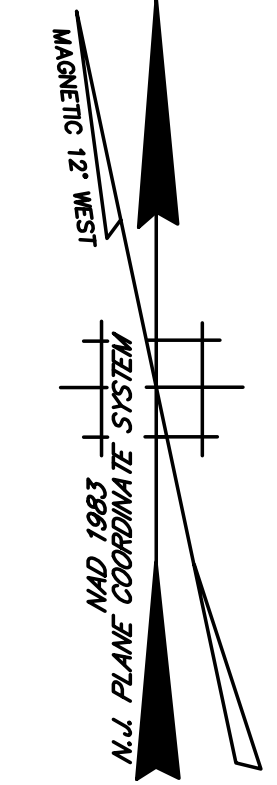
REVISIONS		
DATE	NAME	N.O.
JAN. 01, 2012	DANIEL A. NAGY	24GS02751300
JAN. 01, 2017	PAMELA L. MATHEWS	41181

KEY MAP 10

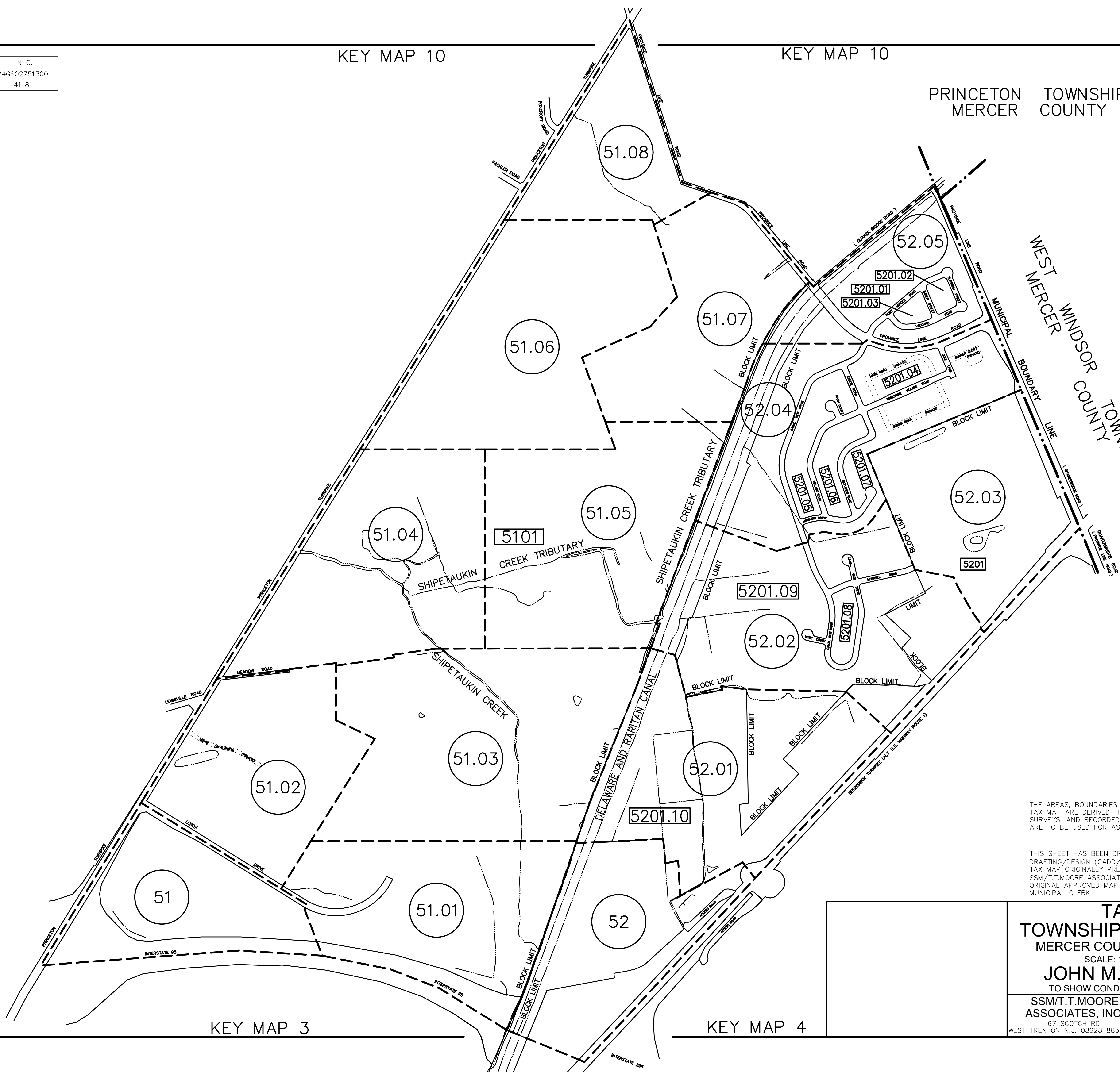
KEY MAP 10

PRINCETON TOWNSHIP
MERCER COUNTY

KEY MAP 6



WEST MERCER TOWNSHIP
WINDSOR COUNTY



KEY MAP 4

THE AREAS, BOUNDARIES AND DIMENSIONS SHOWN ON THIS TAX MAP ARE DERIVED FROM GROUND SURVEYS, AERIAL SURVEYS, AND RECORDED PLANS, MAPS, DEEDS, WILLS AND ARE TO BE USED FOR ASSESSMENT PURPOSES ONLY.

THIS SHEET HAS BEEN DRAWN USING COMPUTER AIDED DRAFTING/DESIGN (CADD/D) AND IS A DIGITAL COPY OF THE TAX MAP ORIGINALLY PREPARED BY JOHN M. DURA, P.L.S., SSM/T.T.MOORE ASSOCIATES, INC. DATED OCT. 1990. THE ORIGINAL APPROVED MAP IS ON FILE IN THE OFFICE OF THE MUNICIPAL CLERK.

TAX MAP
TOWNSHIP OF LAWRENCE
MERCER COUNTY, NEW JERSEY
SCALE: 1"=400' OCT. 1990
JOHN M. DURA, P.L.S.
TO SHOW CONDITIONS AS OF JAN. 01, 2012

SSM/T.T.MOORE ASSOCIATES, INC.
67 SCOTCH RD.
WEST TRENTON N.J. 08628 883-2313

A.D.R. ASSOCIATES, INC.
9285 COMMERCE HIGHWAY
PENNSAUKEN N.J. 08110 663-7200

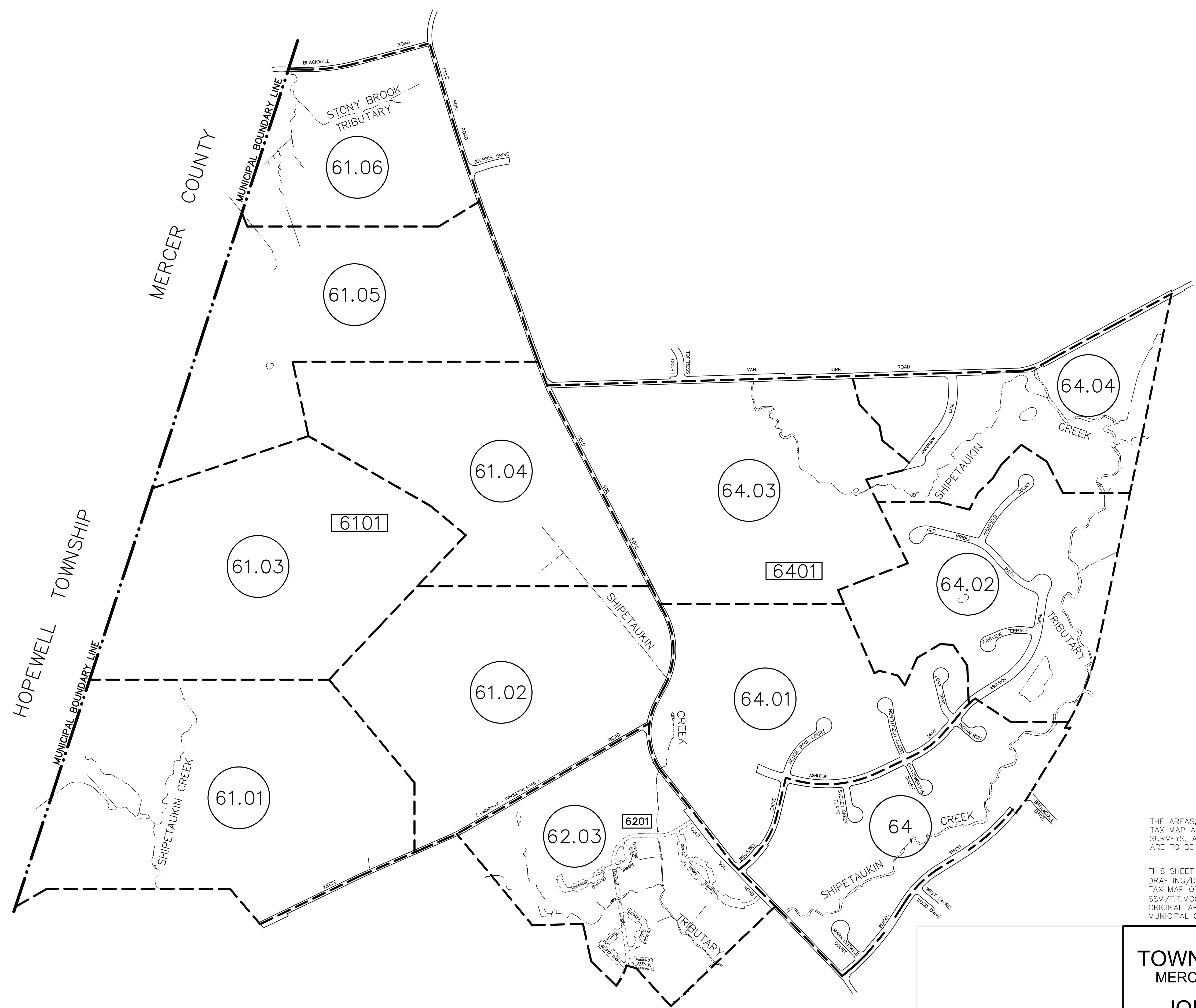
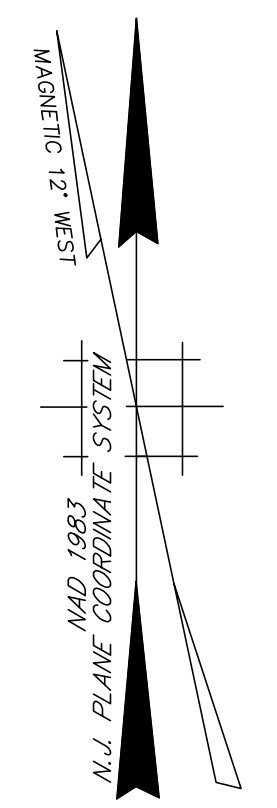
LEGEND

- KEY SHEETS**
- 15 DETAIL SHEET NUMBER
- 201 BLOCK NUMBER
- SHEET LIMIT
- BLOCK LIMIT
- DETAIL SHEETS**
- 45 BLOCK NUMBER
- 45 LOT NUMBER

KEY MAP 3

KEY MAP 4

REVISIONS		
DATE	NAME	N.O.
JAN. 01, 2012	DANIEL A. NAGY	24GS02751300



KEY MAP 9

LEGEND

- KEY SHEETS**
- 15 DETAIL SHEET NUMBER
- 201 BLOCK NUMBER
- SHEET LIMIT
- BLOCK LIMIT
- DETAIL SHEETS**
- 201 BLOCK NUMBER
- 45 LOT NUMBER

THE AREAS, BOUNDARIES AND DIMENSIONS SHOWN ON THIS TAX MAP ARE DERIVED FROM GROUND SURVEYS, AERIAL SURVEYS, AND RECORDED PLANS, MAPS, DEEDS, WILLS AND ARE TO BE USED FOR ASSESSMENT PURPOSES ONLY.

THIS SHEET HAS BEEN DRAWN USING COMPUTER AIDED DRAFTING/DESIGN (CADD/D) AND IS A DIGITAL COPY OF THE TAX MAP ORIGINALLY PREPARED BY JOHN M. DURA, P.L.S., SSM/T.T.MOORE ASSOCIATES, INC. DATED OCT. 1990. THE ORIGINAL APPROVED MAP IS ON FILE IN THE OFFICE OF THE MUNICIPAL CLERK.

TAX MAP
TOWNSHIP OF LAWRENCE
 MERCER COUNTY, NEW JERSEY
 SCALE: 1"=400' OCT. 1990
JOHN M. DURA, P.L.S.
 TO SHOW CONDITIONS AS OF JAN. 01, 2012

SSM/T.T.MOORE ASSOCIATES, INC. 67 SCOTCH RD. WEST TRENTON N.J. 08628 883-2313	A.D.R. ASSOCIATES, INC. 9285 COMMERCE HIGHWAY PENNSAUKEN N.J. 08110 663-7200
---	--

KEY MAP 5

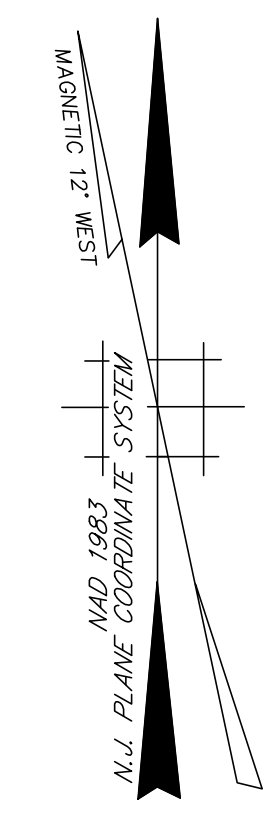
REVISIONS		
DATE	NAME	N.O.
JAN. 01, 2012	DANIEL A. NAGY	24GS02751300

KEY MAP 12

KEY MAP 12

KEY MAP 8

KEY MAP 10



LEGEND

KEY SHEETS

15 (circle) DETAIL SHEET NUMBER

201 (rectangle) BLOCK NUMBER

--- SHEET LIMIT

--- BLOCK LIMIT

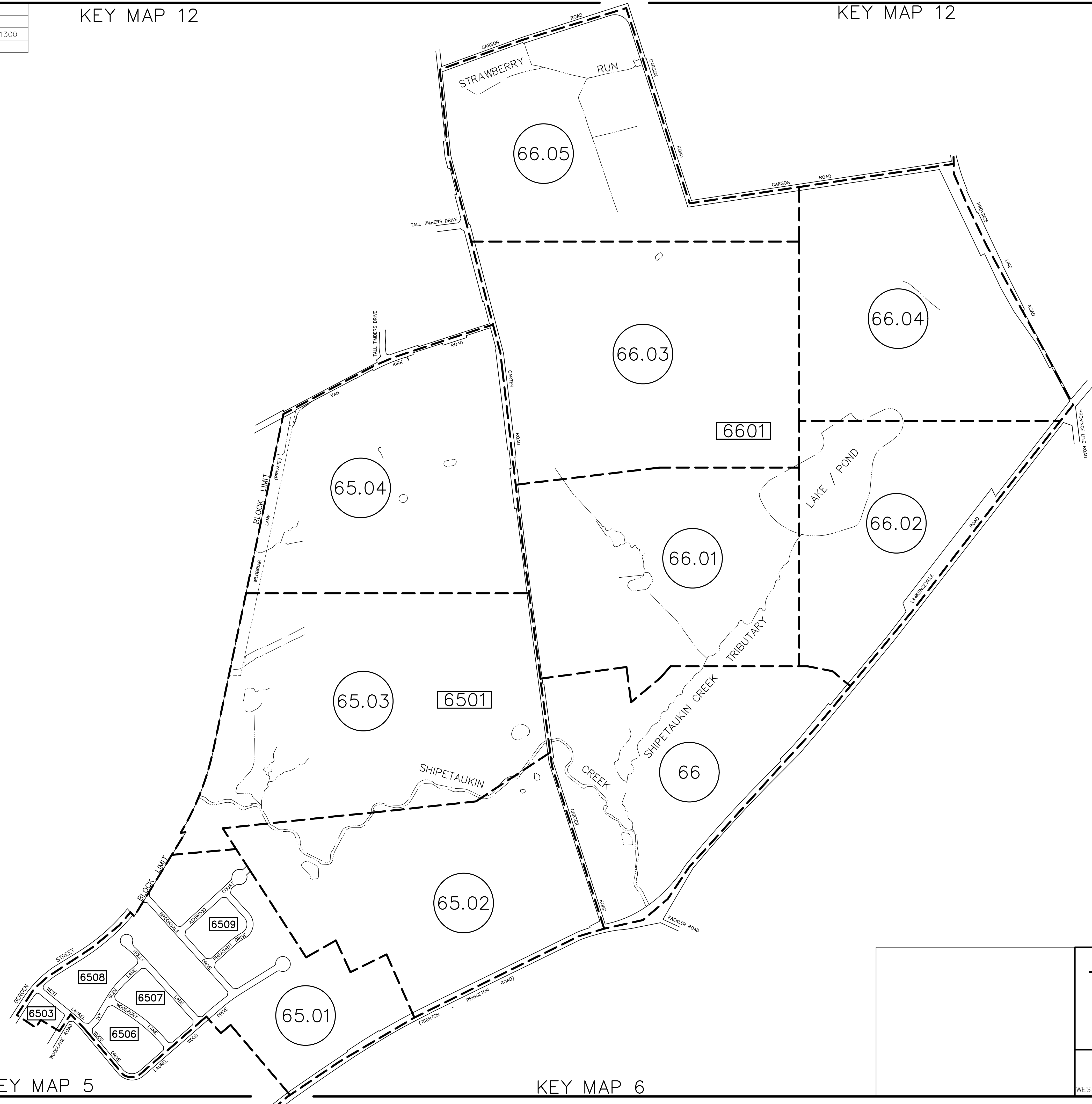
DETAIL SHEETS

201 (rectangle) BLOCK NUMBER

45 (rectangle) LOT NUMBER

KEY MAP 5

KEY MAP 6



THE AREAS, BOUNDARIES AND DIMENSIONS SHOWN ON THIS TAX MAP ARE DERIVED FROM GROUND SURVEYS, AERIAL SURVEYS, AND RECORDED PLANS, MAPS, DEEDS, WILLS AND ARE TO BE USED FOR ASSESSMENT PURPOSES ONLY.

THIS SHEET HAS BEEN DRAWN USING COMPUTER AIDED DRAFTING/DESIGN (CADD/D) AND IS A DIGITAL COPY OF THE TAX MAP ORIGINALLY PREPARED BY JOHN M. DURA, P.L.S., SSM/T.T.MOORE ASSOCIATES, INC. DATED OCT. 1990. THE ORIGINAL APPROVED MAP IS ON FILE IN THE OFFICE OF THE MUNICIPAL CLERK.

TAX MAP
TOWNSHIP OF LAWRENCE
 MERCER COUNTY, NEW JERSEY
 SCALE: 1"=400' OCT. 1990
JOHN M. DURA, P.L.S.
 TO SHOW CONDITIONS AS OF JAN. 01, 2012

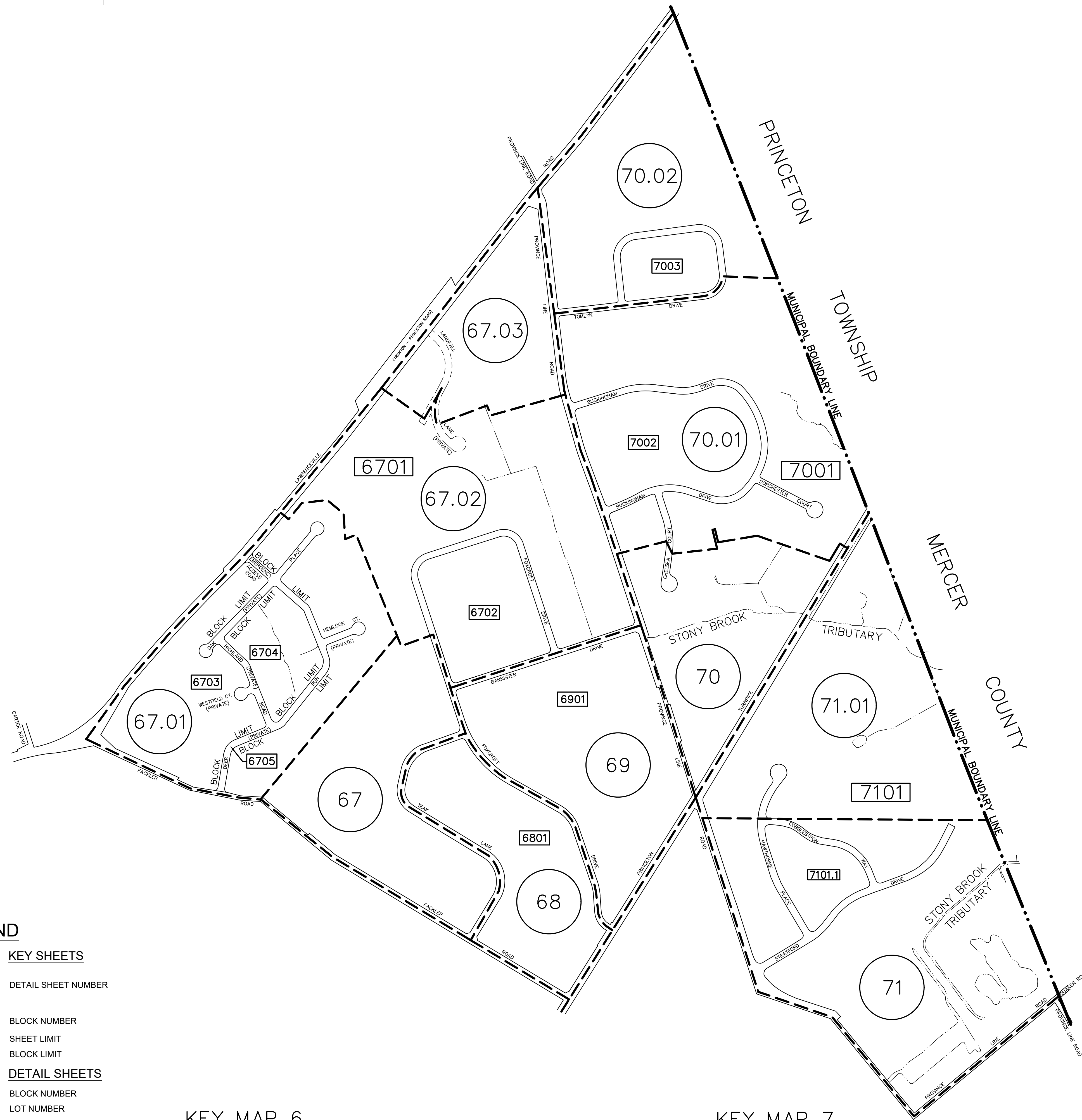
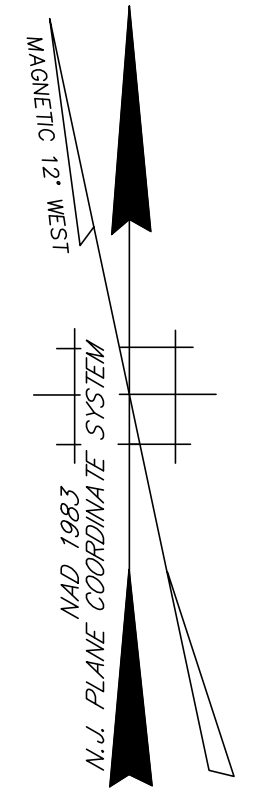
SSM/T.T.MOORE ASSOCIATES, INC.
 87 SCOTCH RD.
 WEST TRENTON N.J. 08628 883-2313

A.D.R. ASSOCIATES, INC.
 9285 COMMERCE HIGHWAY
 PENNSAUKEN N.J. 08110 663-7200

REVISIONS		
DATE	NAME	N.O.
JAN. 01, 2012	DANIEL A. NAGY	24GS02751300

KEY MAP 12

KEY MAP 9



LEGEND

- KEY SHEETS**
- 15 DETAIL SHEET NUMBER
- 201 BLOCK NUMBER
- SHEET LIMIT
- BLOCK LIMIT
- DETAIL SHEETS**
- 201 BLOCK NUMBER
- 45 LOT NUMBER

KEY MAP 6

KEY MAP 7

THE AREAS, BOUNDARIES AND DIMENSIONS SHOWN ON THIS TAX MAP ARE DERIVED FROM GROUND SURVEYS, AERIAL SURVEYS, AND RECORDED PLANS, MAPS, DEEDS, WILLS AND ARE TO BE USED FOR ASSESSMENT PURPOSES ONLY.

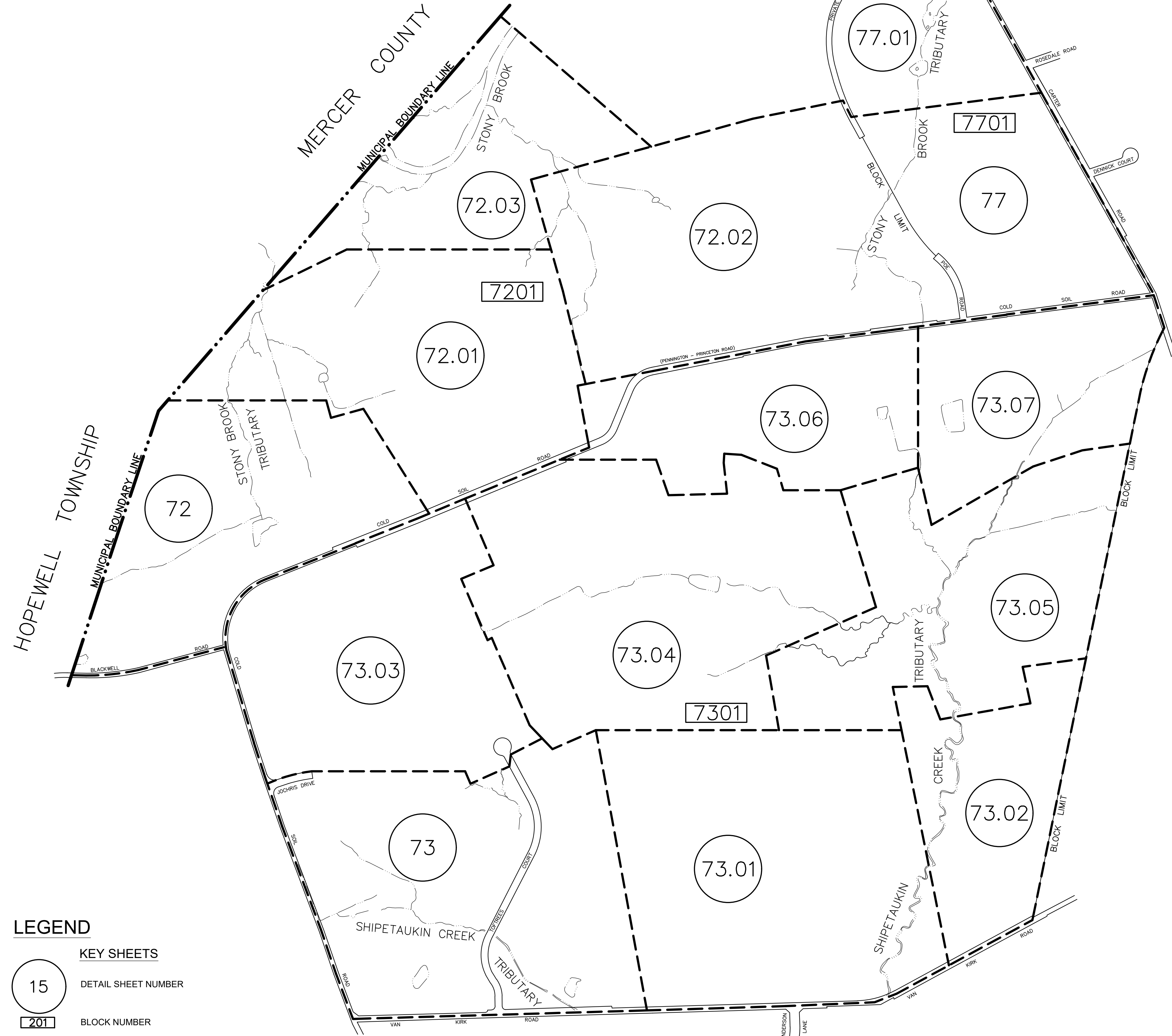
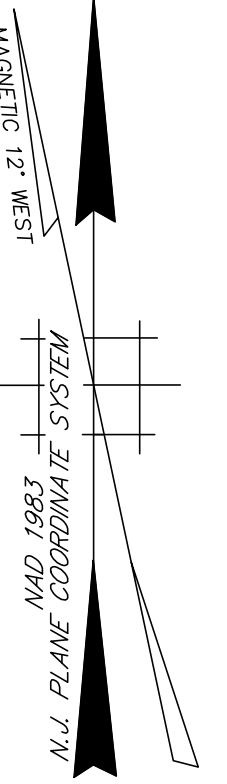
THIS SHEET HAS BEEN DRAWN USING COMPUTER AIDED DRAFTING/DESIGN (CADD/D) AND IS A DIGITAL COPY OF THE TAX MAP ORIGINALLY PREPARED BY JOHN M. DURA, P.L.S., SSM/T.T.MOORE ASSOCIATES, INC. DATED OCT. 1990. THE ORIGINAL APPROVED MAP IS ON FILE IN THE OFFICE OF THE MUNICIPAL CLERK.

TAX MAP
TOWNSHIP OF LAWRENCE
 MERCER COUNTY, NEW JERSEY
 SCALE: 1"=400' OCT. 1990
JOHN M. DURA, P.L.S.
 TO SHOW CONDITIONS AS OF JAN. 01, 2012

SSM/T.T.MOORE ASSOCIATES, INC. 67 SCOTCH RD. WEST TRENTON N.J. 08628 883-2313	A.D.R. ASSOCIATES, INC. 9285 COMMERCE HIGHWAY PENNSAUKEN N.J. 08110 663-7200
---	--

REVISIONS		
DATE	NAME	N.O.
JAN. 01, 2012	DANIEL A. NAGY	24GS02751300

KEY MAP 13



LEGEND

- 15 KEY SHEETS
- 15 DETAIL SHEET NUMBER
- 201 BLOCK NUMBER
- SHEET LIMIT
- BLOCK LIMIT
- 201 DETAIL SHEETS
- 201 BLOCK NUMBER
- 45 LOT NUMBER

KEY MAP 8

KEY MAP 12

THE AREAS, BOUNDARIES AND DIMENSIONS SHOWN ON THIS TAX MAP ARE DERIVED FROM GROUND SURVEYS, AERIAL SURVEYS, AND RECORDED PLANS, MAPS, DEEDS, WILLS AND ARE TO BE USED FOR ASSESSMENT PURPOSES ONLY.

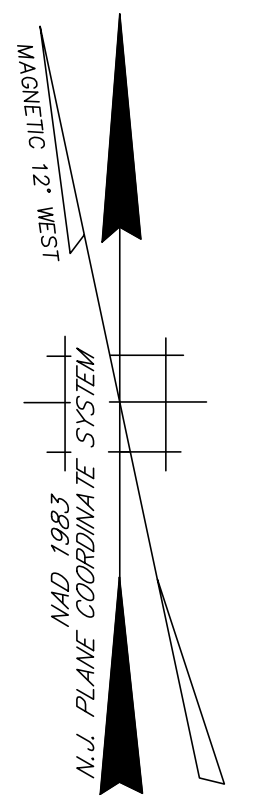
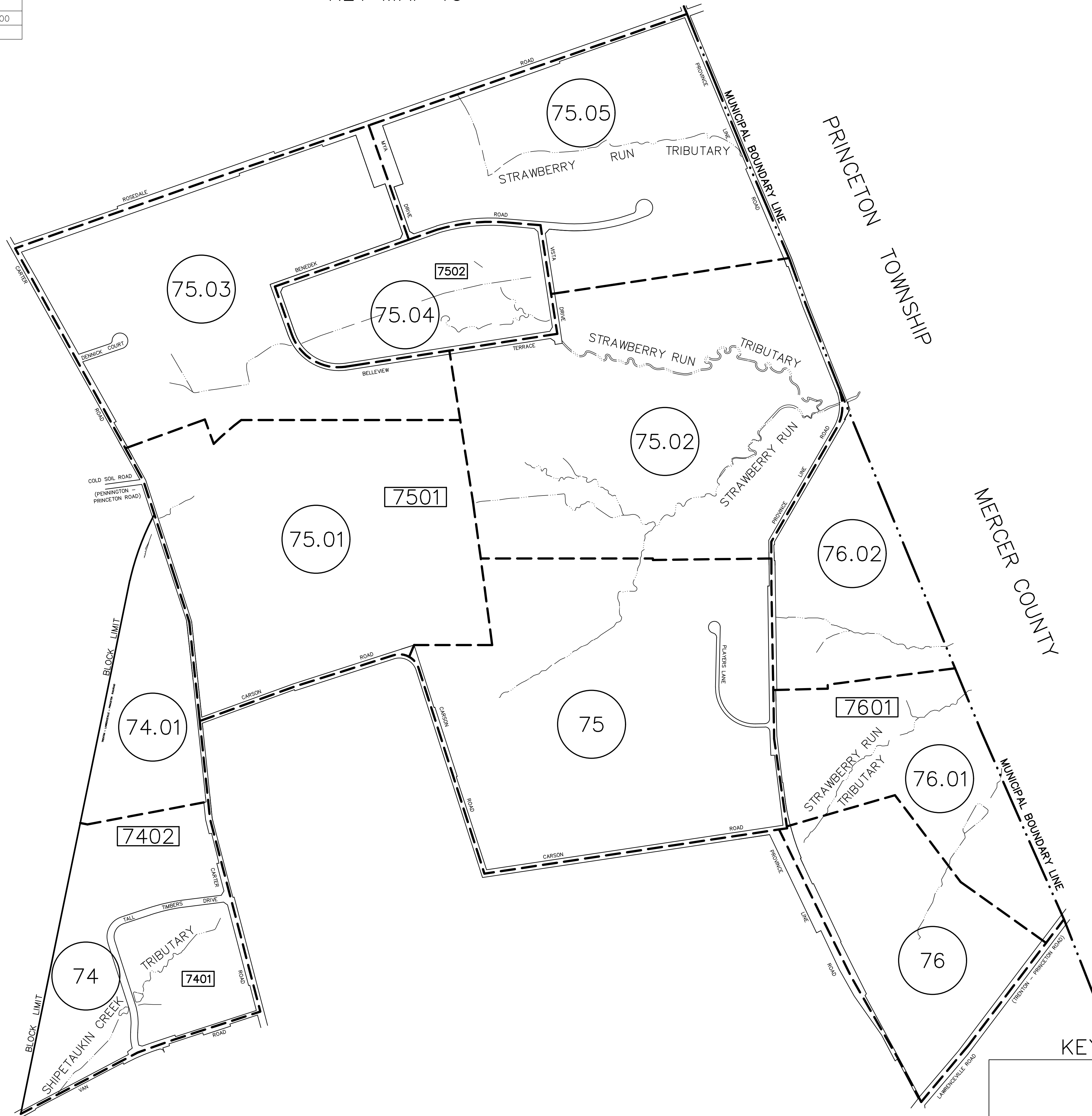
THIS SHEET HAS BEEN DRAWN USING COMPUTER AIDED DRAFTING/DESIGN (CADD/D) AND IS A DIGITAL COPY OF THE TAX MAP ORIGINALLY PREPARED BY JOHN M. DURA, P.L.S., SSM/T.T.MOORE ASSOCIATES, INC. DATED OCT. 1990. THE ORIGINAL APPROVED MAP IS ON FILE IN THE OFFICE OF THE MUNICIPAL CLERK.

TAX MAP
TOWNSHIP OF LAWRENCE
 MERCER COUNTY, NEW JERSEY
 SCALE: 1"=400' OCT. 1990
JOHN M. DURA, P.L.S.
 TO SHOW CONDITIONS AS OF JAN. 01, 2012

SSM/T.T.MOORE ASSOCIATES, INC. 87 SCOTCH RD. WEST TRENTON N.J. 08628 883-2313	A.D.R. ASSOCIATES, INC. 9285 COMMERCE HIGHWAY PENNSAUKEN N.J. 08110 663-7200
--	---

REVISIONS		
DATE	NAME	N.O.
JAN. 01, 2012	DANIEL A. NAGY	24GS02751300

KEY MAP 13



KEY MAP 11

KEY MAP 10

KEY MAP 9

THE AREAS, BOUNDARIES AND DIMENSIONS SHOWN ON THIS TAX MAP ARE DERIVED FROM GROUND SURVEYS, AERIAL SURVEYS, AND RECORDED PLANS, MAPS, DEEDS, WILLS AND ARE TO BE USED FOR ASSESSMENT PURPOSES ONLY.

THIS SHEET HAS BEEN DRAWN USING COMPUTER AIDED DRAFTING/DESIGN (CADD/D) AND IS A DIGITAL COPY OF THE TAX MAP ORIGINALLY PREPARED BY JOHN M. DURA, P.L.S., SSM/T.T.MOORE ASSOCIATES, INC. DATED OCT. 1990. THE ORIGINAL APPROVED MAP IS ON FILE IN THE OFFICE OF THE MUNICIPAL CLERK.

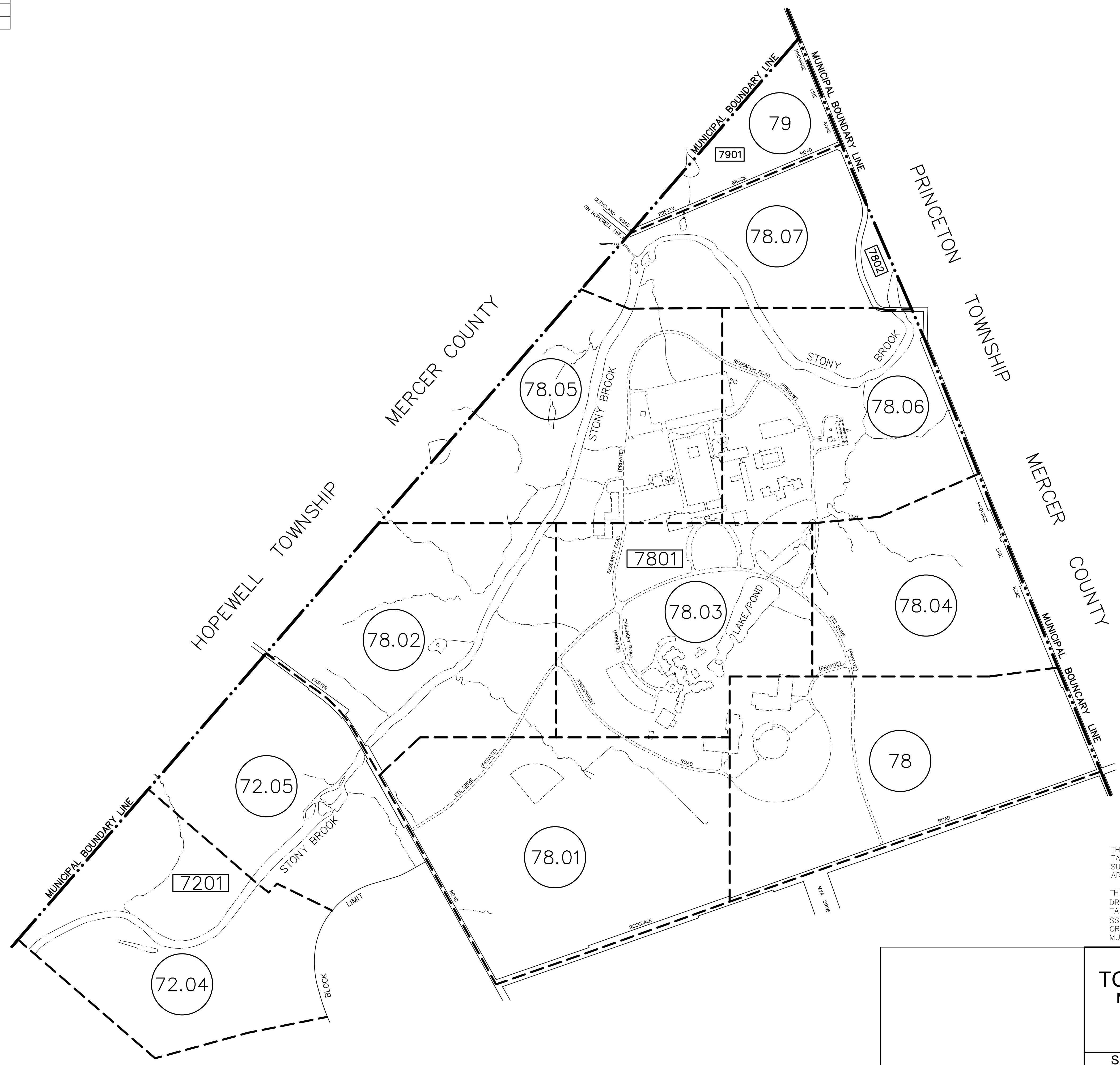
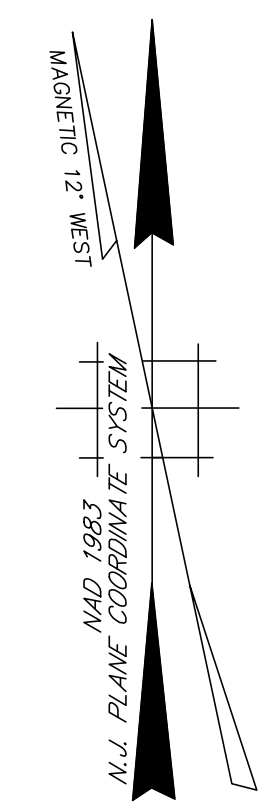
LEGEND

- KEY SHEETS**
- 15 DETAIL SHEET NUMBER
- 201 BLOCK NUMBER
- SHEET LIMIT
- BLOCK LIMIT
- DETAIL SHEETS**
- 201 BLOCK NUMBER
- 45 LOT NUMBER

TAX MAP
TOWNSHIP OF LAWRENCE
 MERCER COUNTY, NEW JERSEY
 SCALE: 1"=400' OCT. 1990
JOHN M. DURA, P.L.S.
 TO SHOW CONDITIONS AS OF JAN. 01, 2012

SSM/T.T.MOORE ASSOCIATES, INC. 87 SCOTCH RD. WEST TRENTON N.J. 08628 883-2313	A.D.R. ASSOCIATES, INC. 9285 COMMERCE HIGHWAY PENNSAUKEN N.J. 08110 663-7200
--	---

REVISIONS		
DATE	NAME	N.O.
JAN. 01, 2012	DANIEL A. NAGY	24GS02751300



LEGEND

- KEY SHEETS**
- 15 DETAIL SHEET NUMBER
- 201 BLOCK NUMBER
- SHEET LIMIT
- BLOCK LIMIT
- DETAIL SHEETS**
- 201 BLOCK NUMBER
- 45 LOT NUMBER

THE AREAS, BOUNDARIES AND DIMENSIONS SHOWN ON THIS TAX MAP ARE DERIVED FROM GROUND SURVEYS, AERIAL SURVEYS, AND RECORDED PLANS, MAPS, DEEDS, WILLS AND ARE TO BE USED FOR ASSESSMENT PURPOSES ONLY.

THIS SHEET HAS BEEN DRAWN USING COMPUTER AIDED DRAFTING/DESIGN (CADD/D) AND IS A DIGITAL COPY OF THE TAX MAP ORIGINALLY PREPARED BY JOHN M. DURA, P.L.S., SSM/T.T. MOORE ASSOCIATES, INC. DATED OCT. 1990. THE ORIGINAL APPROVED MAP IS ON FILE IN THE OFFICE OF THE MUNICIPAL CLERK.

KEY MAP 11

KEY MAP 12

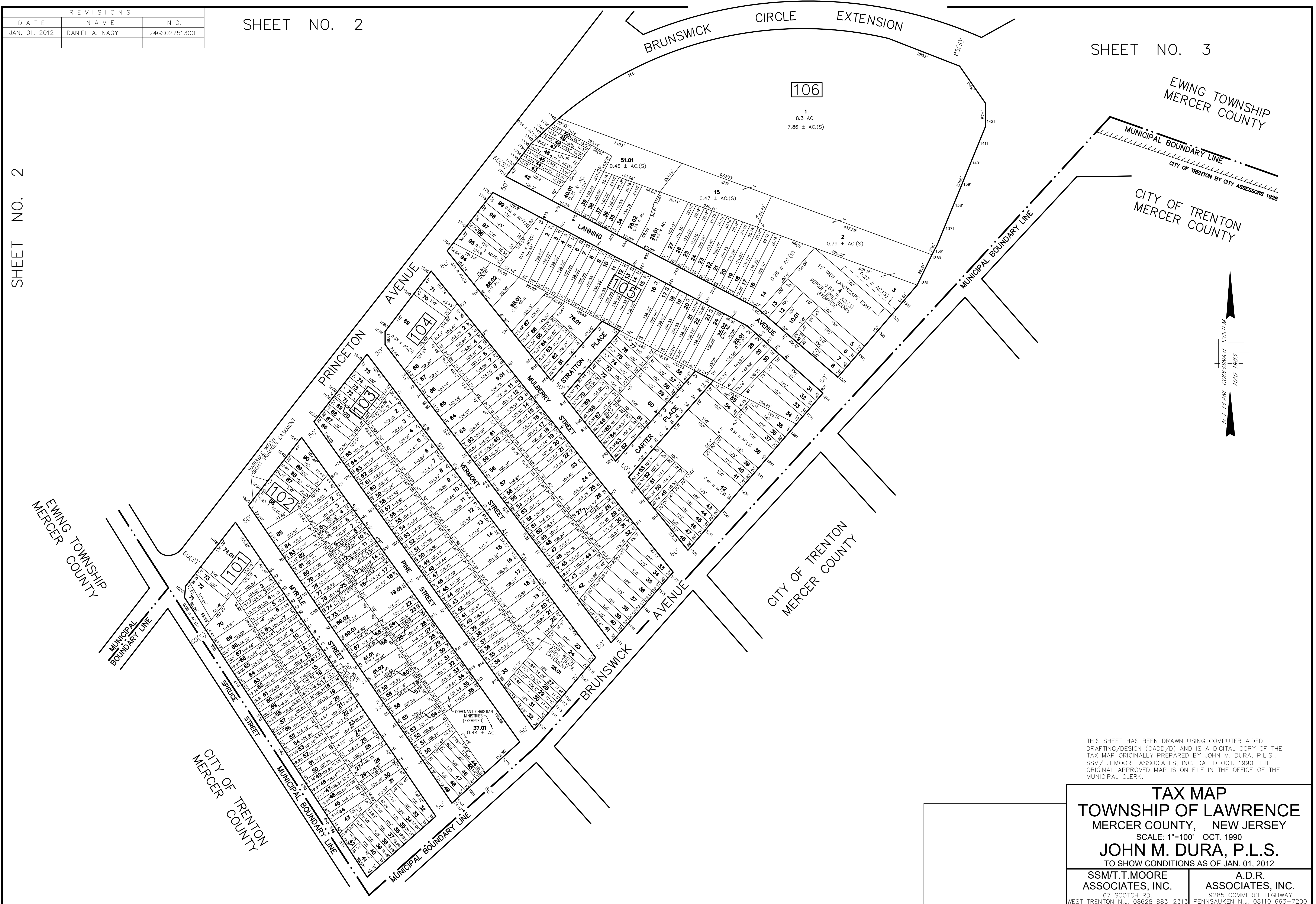
TAX MAP TOWNSHIP OF LAWRENCE MERCER COUNTY, NEW JERSEY SCALE: 1"=100' OCT. 1990 JOHN M. DURA, P.L.S. TO SHOW CONDITIONS AS OF DEC. 2011	
SSM/T.T. MOORE ASSOCIATES, INC. <small>87 SCOTCH RD. WEST TRENTON N.J. 08628 883-2313</small>	A.D.R. ASSOCIATES, INC. <small>9285 COMMERCE HIGHWAY PENNSAUKEN N.J. 08110 663-7200</small>

REVISIONS		
DATE	NAME	N.O.
JAN. 01, 2012	DANIEL A. NAGY	24GS02751300

SHEET NO. 2

SHEET NO. 3

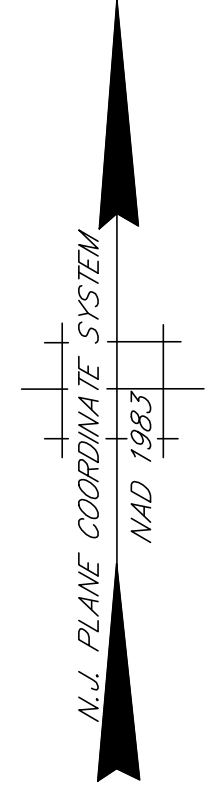
SHEET NO. 2



THIS SHEET HAS BEEN DRAWN USING COMPUTER AIDED DRAFTING/DESIGN (CADD/D) AND IS A DIGITAL COPY OF THE TAX MAP ORIGINALLY PREPARED BY JOHN M. DURA, P.L.S., SSM/T.T.MOORE ASSOCIATES, INC. DATED OCT. 1990. THE ORIGINAL APPROVED MAP IS ON FILE IN THE OFFICE OF THE MUNICIPAL CLERK.

TAX MAP
TOWNSHIP OF LAWRENCE
 MERCER COUNTY, NEW JERSEY
 SCALE: 1"=100' OCT. 1990
JOHN M. DURA, P.L.S.
 TO SHOW CONDITIONS AS OF JAN. 01, 2012

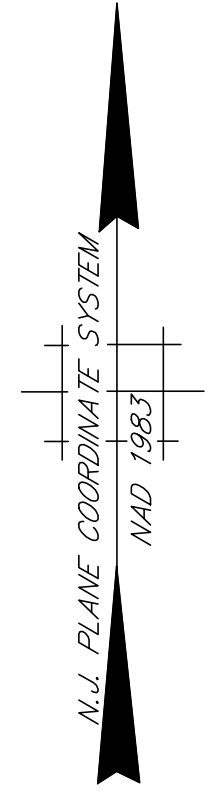
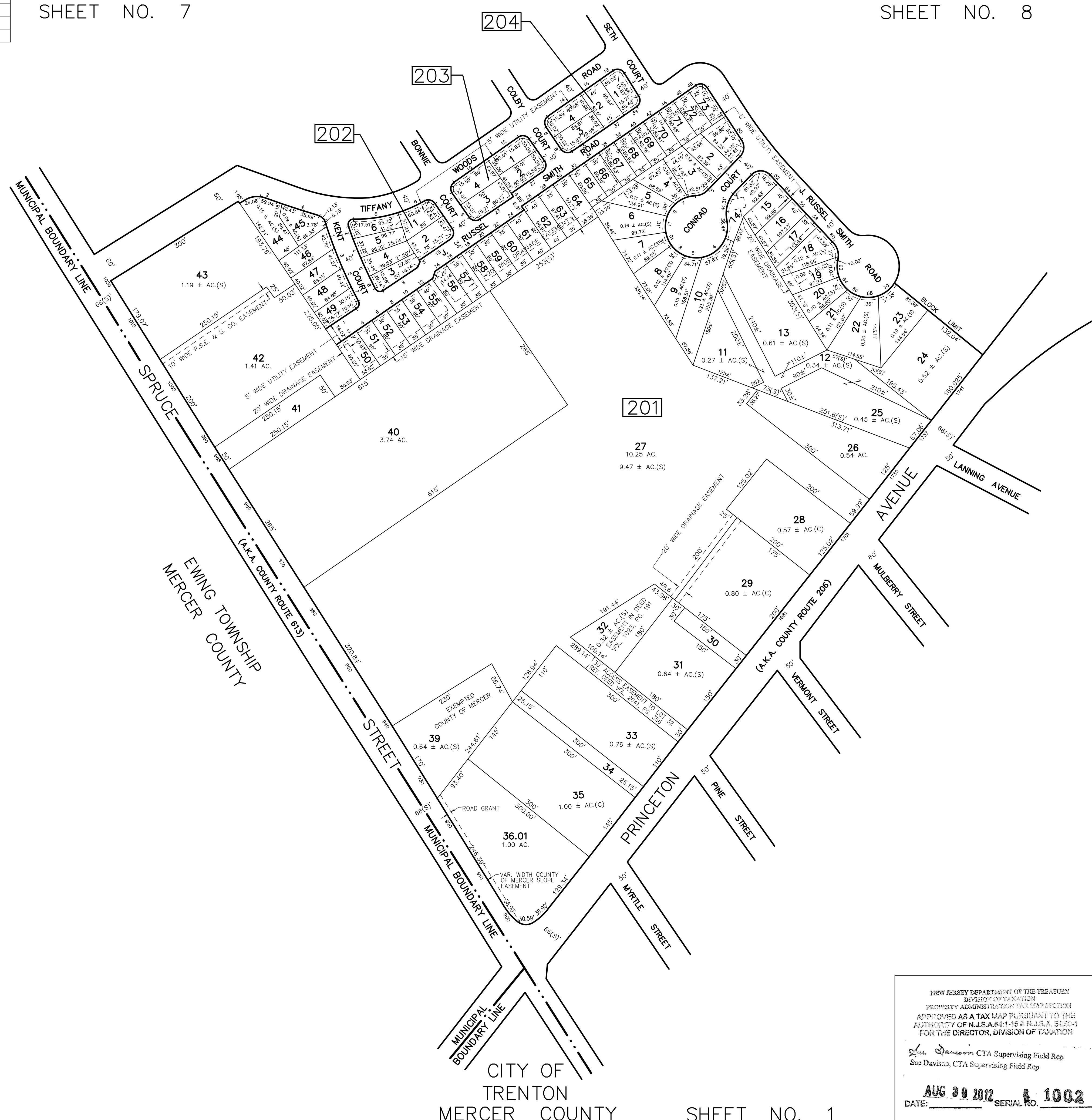
SSM/T.T.MOORE ASSOCIATES, INC. 87 SCOTCH RD. WEST TRENTON N.J. 08628 883-2313	A.D.R. ASSOCIATES, INC. 9285 COMMERCE HIGHWAY PENNSAUKEN N.J. 08110 663-7200
--	---



REVISIONS		
DATE	NAME	N.O.
JAN. 01, 2012	DANIEL A. NAGY	24GS02751300
JAN. 01, 2015	DANIEL A. NAGY	24GS02751300

SHEET NO. 7

SHEET NO. 8



SHEET NO. 1

THIS SHEET HAS BEEN DRAWN USING COMPUTER AIDED DRAFTING/DESIGN (CADD/D) AND IS A DIGITAL COPY OF THE TAX MAP ORIGINALLY PREPARED BY JOHN M. DURA, P.L.S., SSM/T.T.MOORE ASSOCIATES, INC. DATED OCT. 1990. THE ORIGINAL APPROVED MAP IS ON FILE IN THE OFFICE OF THE MUNICIPAL CLERK.

NEW JERSEY DEPARTMENT OF THE TREASURY
 DIVISION OF TAXATION
 PROPERTY ADMINISTRATION TAX MAP SECTION
 APPROVED AS A TAX MAP PURSUANT TO THE
 AUTHORITY OF N.J.S.A. 54:1-6 & N.J.S.A. 54:2-4
 FOR THE DIRECTOR, DIVISION OF TAXATION
Sue Davison CTA Supervising Field Rep
 Sue Davison, CTA Supervising Field Rep
AUG 30 2012 SERIAL NO. **1002**
 DATE: _____

TAX MAP
TOWNSHIP OF LAWRENCE
 MERCER COUNTY, NEW JERSEY
 SCALE: 1"=100' OCT. 1990
JOHN M. DURA, P.L.S.
 TO SHOW CONDITIONS AS OF JAN. 01, 2012

SSM/T.T.MOORE ASSOCIATES, INC. A.D.R. ASSOCIATES, INC.
 67 SCOTCH RD. 9285 COMMERCE HIGHWAY
 WEST TRENTON N.J. 08628 883-2313 PENNSAUKEN N.J. 08110 663-7200

CITY OF TRENTON
 MERCER COUNTY SHEET NO. 1

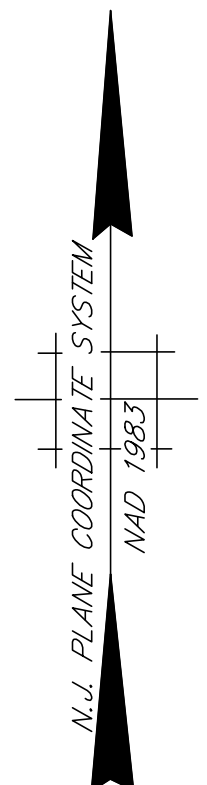
REVISIONS		
DATE	NAME	N.O.
JAN. 01, 2012	DANIEL A. NAGY	24GS02751300

SHEET NO. 9

SHEET NO. 10

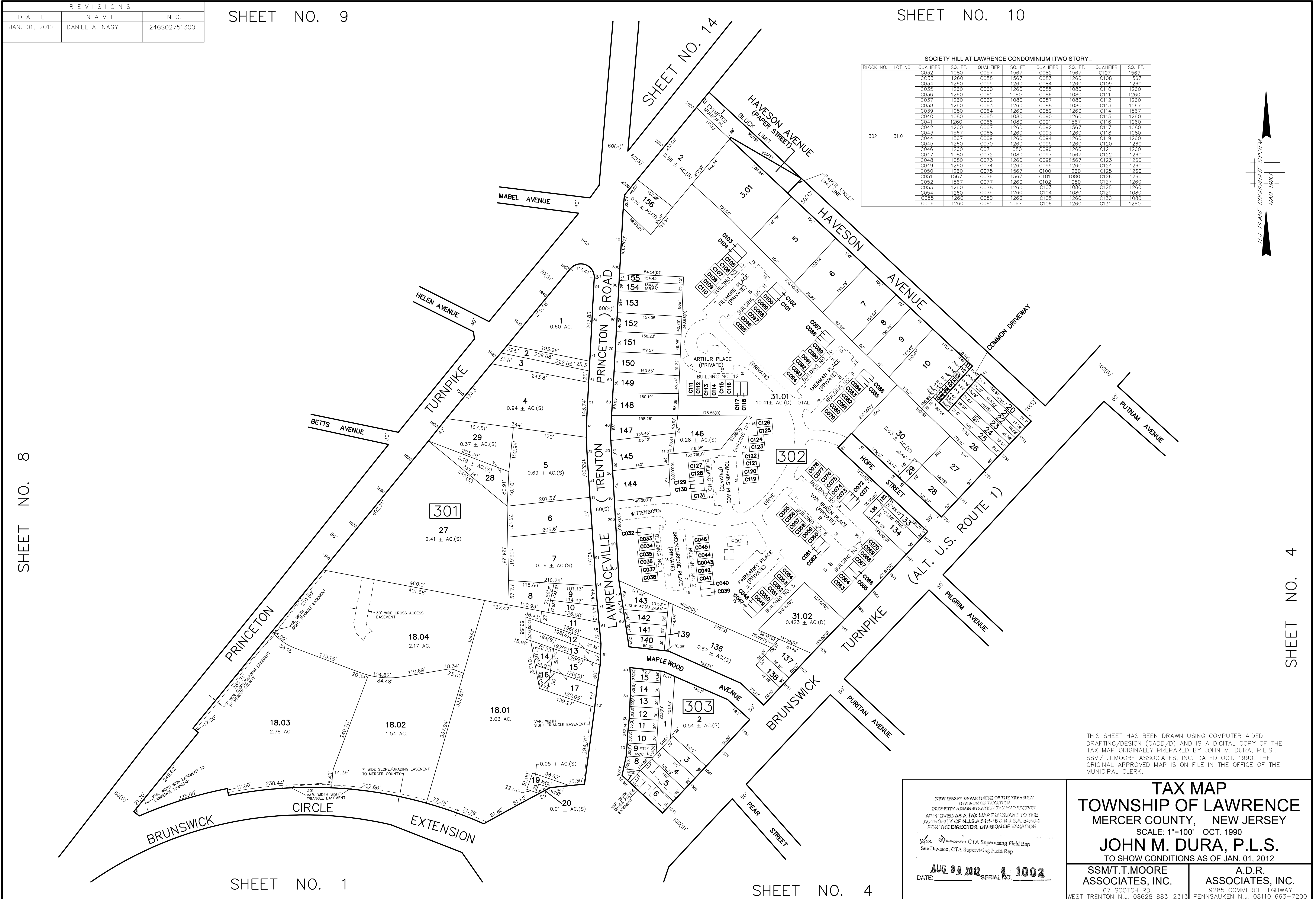
SOCIETY HILL AT LAWRENCE CONDOMINIUM (TWO STORY)

BLOCK NO.	LOT NO.	QUALIFIER	SQ. FT.	QUALIFIER	SQ. FT.	QUALIFIER	SQ. FT.	QUALIFIER	SQ. FT.
302	31.01	C032	1080	C057	1567	C082	1567	C107	1567
		C033	1260	C058	1567	C083	1260	C108	1567
		C034	1260	C059	1260	C084	1260	C109	1260
		C035	1260	C060	1260	C085	1260	C110	1260
		C036	1260	C061	1080	C086	1080	C111	1260
		C037	1260	C062	1080	C087	1080	C112	1260
		C038	1260	C063	1260	C088	1080	C113	1567
		C039	1080	C064	1260	C089	1260	C114	1567
		C040	1080	C065	1080	C090	1260	C115	1260
		C041	1260	C066	1080	C091	1567	C116	1260
		C042	1260	C067	1260	C092	1567	C117	1080
		C043	1567	C068	1260	C093	1260	C118	1080
		C044	1567	C069	1260	C094	1260	C119	1260
		C045	1260	C070	1260	C095	1260	C120	1260
		C046	1260	C071	1080	C096	1260	C121	1260
		C047	1080	C072	1080	C097	1567	C122	1260
		C048	1080	C073	1260	C098	1567	C123	1260
		C049	1260	C074	1260	C099	1260	C124	1260
		C050	1260	C075	1567	C100	1260	C125	1260
		C051	1567	C076	1567	C101	1080	C126	1260
		C052	1567	C077	1260	C102	1080	C127	1260
		C053	1260	C078	1260	C103	1080	C128	1260
		C054	1260	C079	1260	C104	1080	C129	1080
		C055	1260	C080	1260	C105	1260	C130	1080
		C056	1260	C081	1567	C106	1260	C131	1260



SHEET NO. 8

SHEET NO. 4



SHEET NO. 1

SHEET NO. 4

THIS SHEET HAS BEEN DRAWN USING COMPUTER AIDED DRAFTING/DESIGN (CADD/D) AND IS A DIGITAL COPY OF THE TAX MAP ORIGINALLY PREPARED BY JOHN M. DURA, P.L.S., SSM/T.T.MOORE ASSOCIATES, INC. DATED OCT. 1990. THE ORIGINAL APPROVED MAP IS ON FILE IN THE OFFICE OF THE MUNICIPAL CLERK.

<p>NEW JERSEY DEPARTMENT OF THE TREASURY DIVISION OF TAXATION PROPERTY ADMINISTRATION TAX MAP SECTION APPROVED AS A TAX MAP PURSUANT TO THE AUTHORITY OF N.J.S.A. 54:15-4 & 15.5, 54:27-1 FOR THE DIRECTOR, DIVISION OF TAXATION</p> <p><i>Sue Davison</i> CTA Supervising Field Rep Sue Davison, CTA Supervising Field Rep</p> <p>DATE: AUG 30 2012 SERIAL NO. 1002</p>		<p>TAX MAP TOWNSHIP OF LAWRENCE MERCER COUNTY, NEW JERSEY SCALE: 1"=100' OCT. 1990 JOHN M. DURA, P.L.S. TO SHOW CONDITIONS AS OF JAN. 01, 2012</p>	
<p>SSM/T.T.MOORE ASSOCIATES, INC. 67 SCOTCH RD. WEST TRENTON N.J. 08628 883-2313</p>		<p>A.D.R. ASSOCIATES, INC. 9285 COMMERCE HIGHWAY PENNSAUKEN N.J. 08110 663-7200</p>	

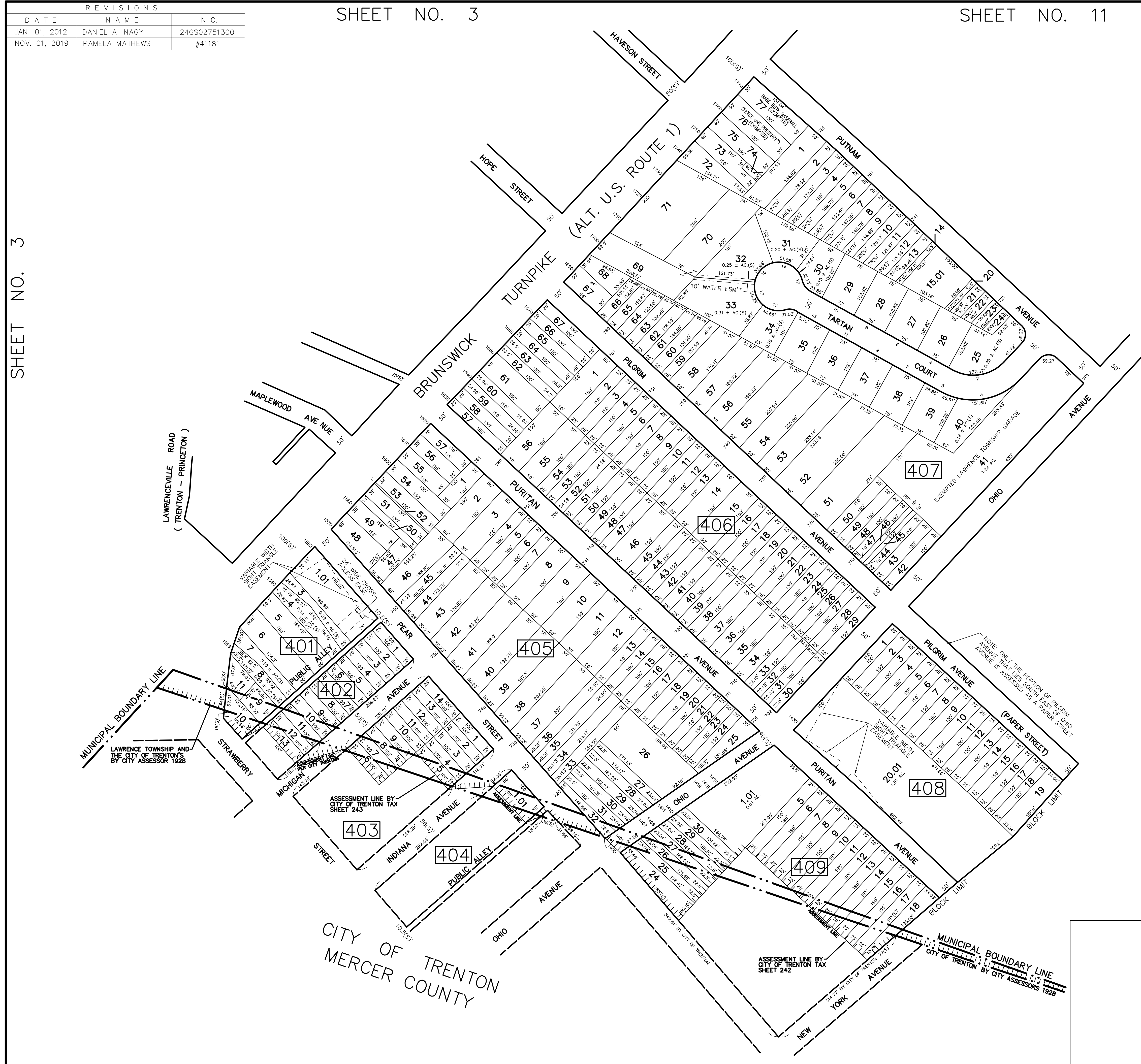
REVISIONS		
DATE	NAME	N.O.
JAN. 01, 2012	DANIEL A. NAGY	24GS02751300
NOV. 01, 2019	PAMELA MATHEWS	#41181

SHEET NO. 3

SHEET NO. 11

SHEET NO. 3

SHEET NO. 5



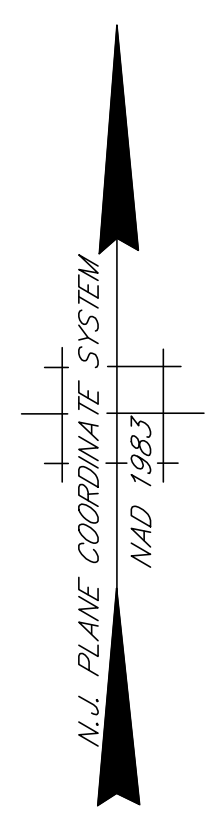
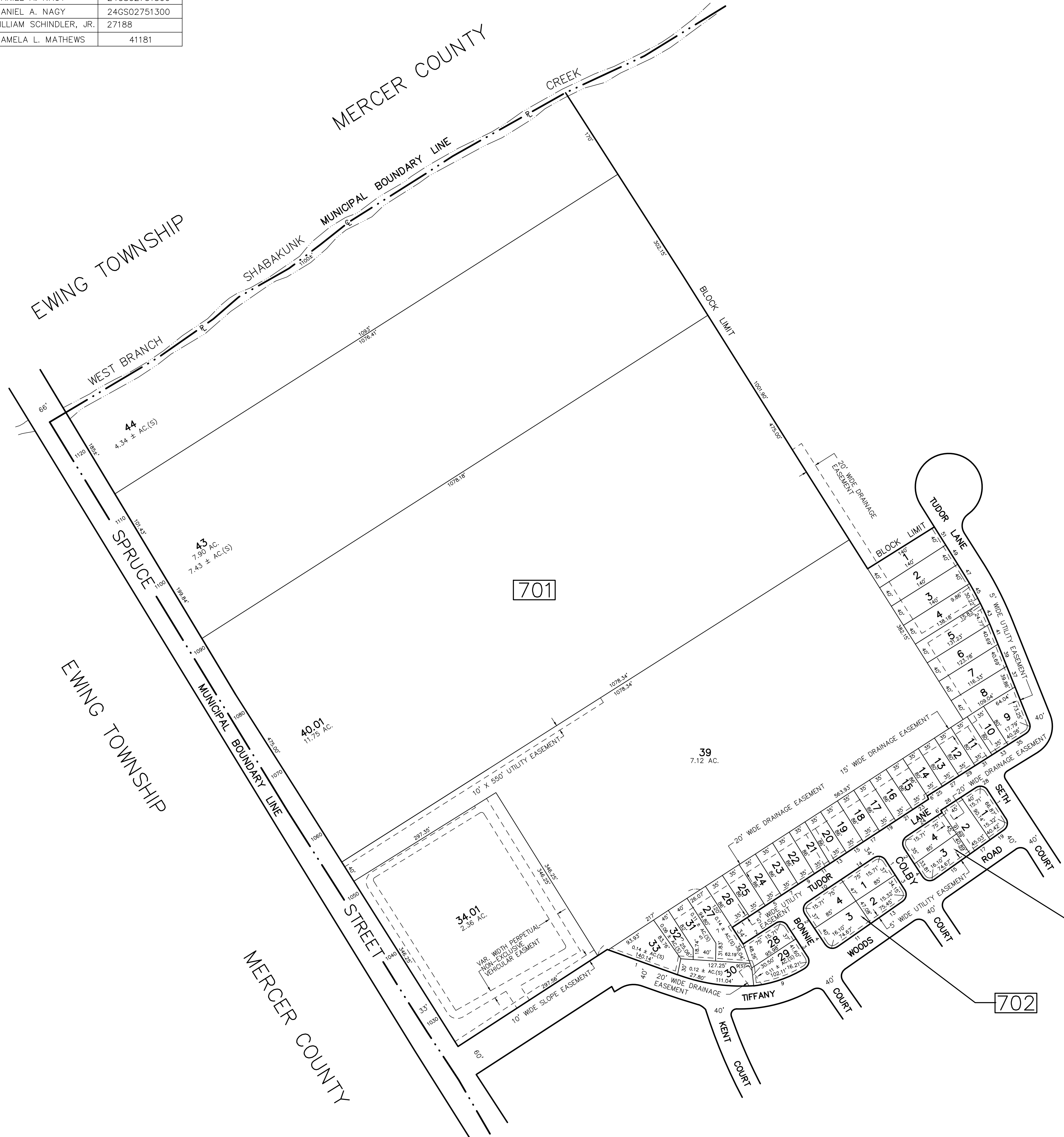
THIS SHEET HAS BEEN DRAWN USING COMPUTER AIDED DRAFTING/DESIGN (CADD/D) AND IS A DIGITAL COPY OF THE TAX MAP ORIGINALLY PREPARED BY JOHN M. DURA, P.L.S., SSM/T.T.MOORE ASSOCIATES, INC. DATED OCT. 1990. THE ORIGINAL APPROVED MAP IS ON FILE IN THE OFFICE OF THE MUNICIPAL CLERK.

TAX MAP
TOWNSHIP OF LAWRENCE
 MERCER COUNTY, NEW JERSEY
 SCALE: 1"=100' OCT. 1990
JOHN M. DURA, P.L.S.
 TO SHOW CONDITIONS AS OF JAN. 01, 2012

SSM/T.T.MOORE ASSOCIATES, INC. 67 SCOTCH RD. WEST TRENTON N.J. 08628 883-2313	A.D.R. ASSOCIATES, INC. 9285 COMMERCE HIGHWAY PENNSAUKEN N.J. 08110 663-7200
---	--

REVISIONS		
DATE	NAME	N.O.
JAN. 01, 2012	DANIEL A. NAGY	24GS02751300
JAN. 01, 2015	DANIEL A. NAGY	24GS02751300
JAN. 01, 2016	WILLIAM SCHINDLER, JR.	27188
JAN. 01, 2017	PAMELA L. MATHEWS	41181

SHEET NO. 9



SHEET NO. 8

THIS SHEET HAS BEEN DRAWN USING COMPUTER AIDED DRAFTING/DESIGN (CADD/D) AND IS A DIGITAL COPY OF THE TAX MAP ORIGINALLY PREPARED BY JOHN M. DURA, P.L.S., SSM/T.T.MOORE ASSOCIATES, INC. DATED OCT. 1990. THE ORIGINAL APPROVED MAP IS ON FILE IN THE OFFICE OF THE MUNICIPAL CLERK.

NEW JERSEY DEPARTMENT OF THE TREASURY
 DIVISION OF TAXATION
 PROPERTY ADMINISTRATION TAX MAP SECTION
 APPROVED AS A TAX MAP PURSUANT TO THE
 AUTHORITY OF N.J.S.A. 61-16 & N.J.S.A. 54-6-1
 FOR THE DIRECTOR, DIVISION OF TAXATION
Sue Davison CTA Supervising Field Rep
Sue Davison, CTA Supervising Field Rep
AUG 30 2012 SERIAL NO. **1002**
 DATE: _____

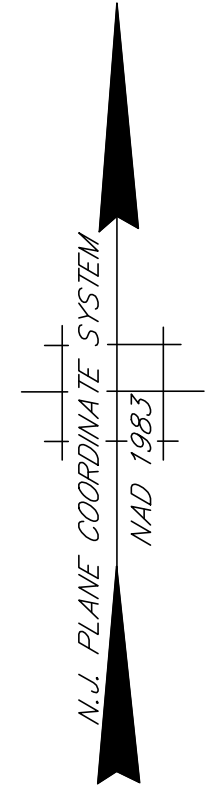
TAX MAP
TOWNSHIP OF LAWRENCE
 MERCER COUNTY, NEW JERSEY
 SCALE: 1"=100' OCT. 1990
JOHN M. DURA, P.L.S.
 TO SHOW CONDITIONS AS OF JAN. 01, 2012

SSM/T.T.MOORE ASSOCIATES, INC. A.D.R. ASSOCIATES, INC.
 67 SCOTCH RD. 9285 COMMERCE HIGHWAY
 WEST TRENTON N.J. 08628 883-2313 PENNSAUKEN N.J. 08110 663-7200

SHEET NO. 2

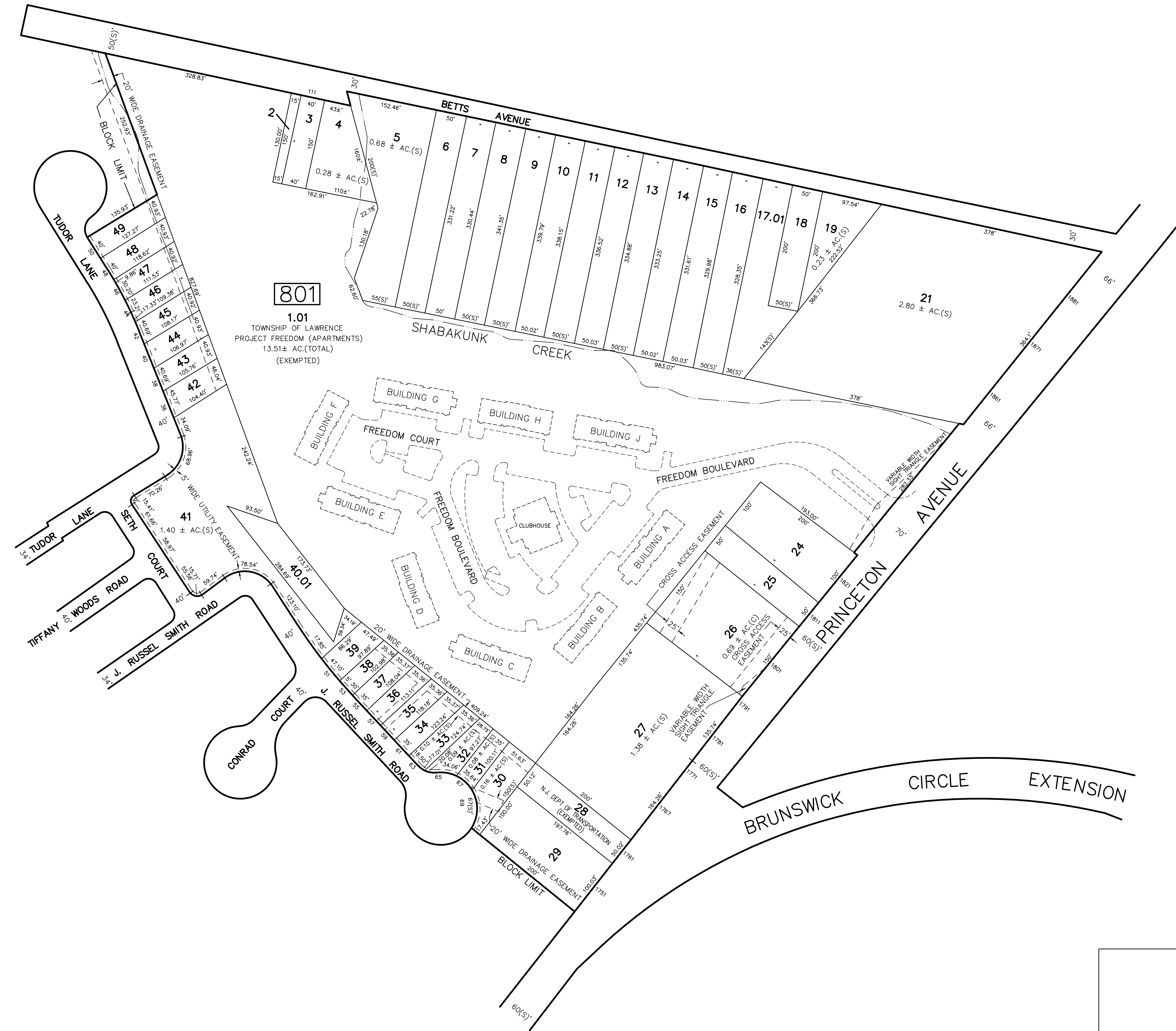
REVISIONS		
DATE	NAME	N.O.
JAN. 01, 2012	DANIEL A. NAGY	24GS02751300

SHEET NO. 9



SHEET NO. 7

SHEET NO. 3



THIS SHEET HAS BEEN DRAWN USING COMPUTER AIDED DRAFTING/DESIGN (CADD/D) AND IS A DIGITAL COPY OF THE TAX MAP ORIGINALLY PREPARED BY JOHN M. DURA, P.L.S., SSM/T.T.MOORE ASSOCIATES, INC. DATED OCT. 1990. THE ORIGINAL APPROVED MAP IS ON FILE IN THE OFFICE OF THE MUNICIPAL CLERK.

TAX MAP
TOWNSHIP OF LAWRENCE
 MERCER COUNTY, NEW JERSEY
 SCALE: 1"=100' OCT. 1990
JOHN M. DURA, P.L.S.
 TO SHOW CONDITIONS AS OF JAN. 01, 2012

SSM/T.T.MOORE ASSOCIATES, INC.
 87 SCOTCH RD.
 WEST TRENTON N.J. 08628 883-2313

A.D.R. ASSOCIATES, INC.
 9285 COMMERCE HIGHWAY
 PENNSAUKEN N.J. 08110 663-7200

SHEET NO. 2

SHEET NO. 1

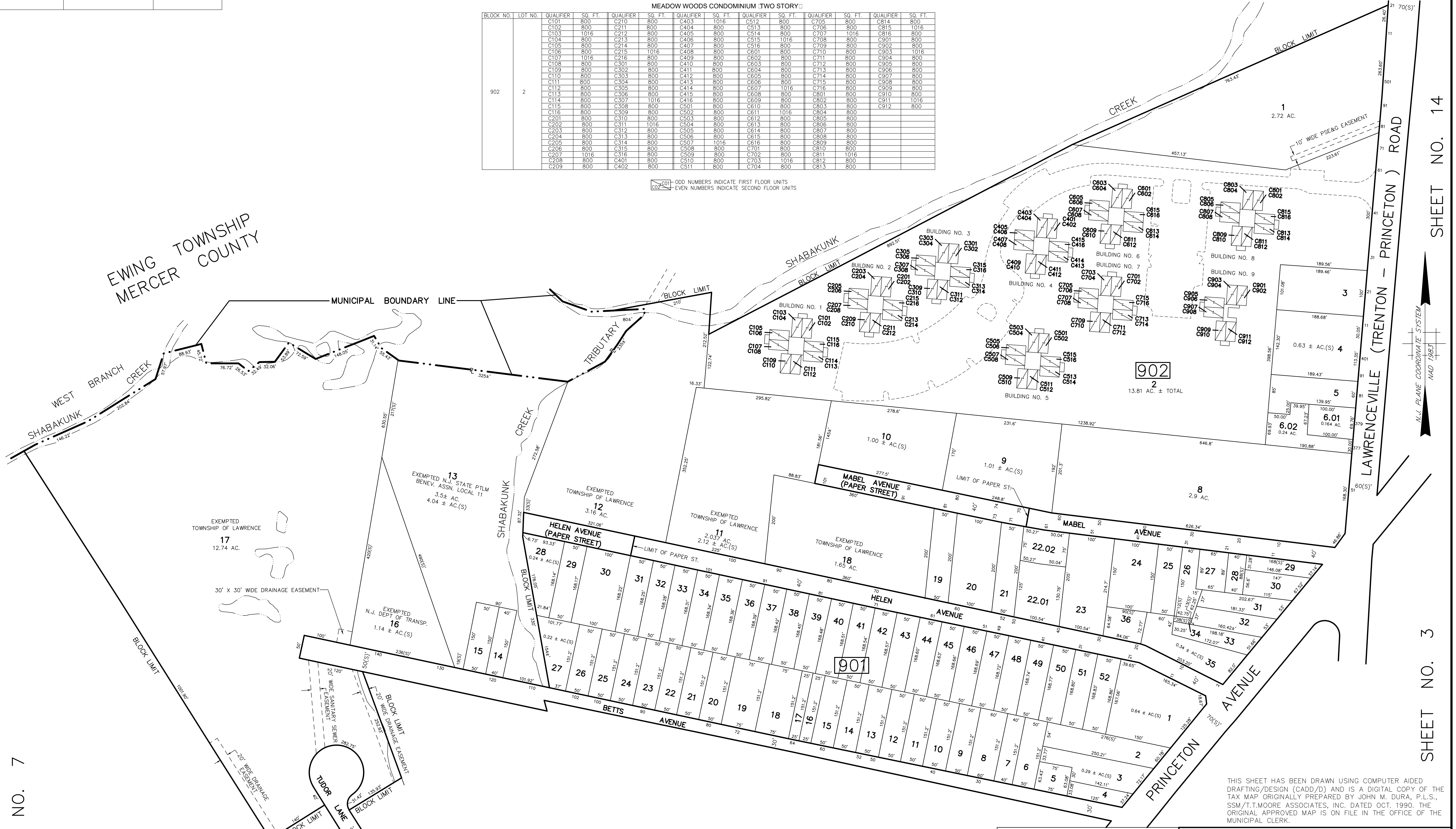
REVISIONS		
DATE	NAME	N.O.
JAN. 01, 2012	DANIEL A. NAGY	24GS02751300

SHEET NO. 13

MEADOW WOODS CONDOMINIUM TWO STORY

BLOCK NO.	LOT NO.	QUALIFIER	SQ. FT.	QUALIFIER	SQ. FT.	QUALIFIER	SQ. FT.	QUALIFIER	SQ. FT.	QUALIFIER	SQ. FT.
902	2	C101	800	C210	800	C403	1016	C512	800	C705	800
		C102	800	C211	800	C404	800	C513	800	C706	800
		C103	1016	C212	800	C405	800	C514	800	C707	1016
		C104	800	C213	800	C406	800	C515	1016	C708	800
		C105	800	C214	800	C407	800	C516	800	C709	800
		C106	800	C215	1016	C408	800	C601	800	C710	800
		C107	1016	C216	800	C409	800	C602	800	C711	800
		C108	800	C301	800	C410	800	C603	800	C712	800
		C109	800	C302	800	C411	800	C604	800	C713	800
		C110	800	C303	800	C412	800	C605	800	C714	800
		C111	800	C304	800	C413	800	C606	800	C715	800
		C112	800	C305	800	C414	800	C607	1016	C716	800
		C113	800	C306	800	C415	800	C608	800	C801	800
		C114	800	C307	1016	C416	800	C609	800	C802	800
		C115	800	C308	800	C501	800	C610	800	C803	800
		C116	800	C309	800	C502	800	C611	1016	C804	800
		C201	800	C310	800	C503	800	C612	800	C805	800
		C202	800	C311	1016	C504	800	C613	800	C806	800
		C203	800	C312	800	C505	800	C614	800	C807	800
		C204	800	C313	800	C506	800	C615	800	C808	800
		C205	800	C314	800	C507	1016	C616	800	C809	800
		C206	800	C315	800	C508	800	C701	800	C810	800
		C207	1016	C316	800	C509	800	C702	800	C811	1016
		C208	800	C401	800	C510	800	C703	1016	C812	800
		C209	800	C402	800	C511	800	C704	800	C813	800

ODD NUMBERS INDICATE FIRST FLOOR UNITS
 EVEN NUMBERS INDICATE SECOND FLOOR UNITS



SHEET NO. 7

SHEET NO. 14

SHEET NO. 3

THIS SHEET HAS BEEN DRAWN USING COMPUTER AIDED DRAFTING/DESIGN (CADD/D) AND IS A DIGITAL COPY OF THE TAX MAP ORIGINALLY PREPARED BY JOHN M. DURA, P.L.S., SSM/T.T. MOORE ASSOCIATES, INC. DATED OCT. 1990. THE ORIGINAL APPROVED MAP IS ON FILE IN THE OFFICE OF THE MUNICIPAL CLERK.

SHEET NO. 8

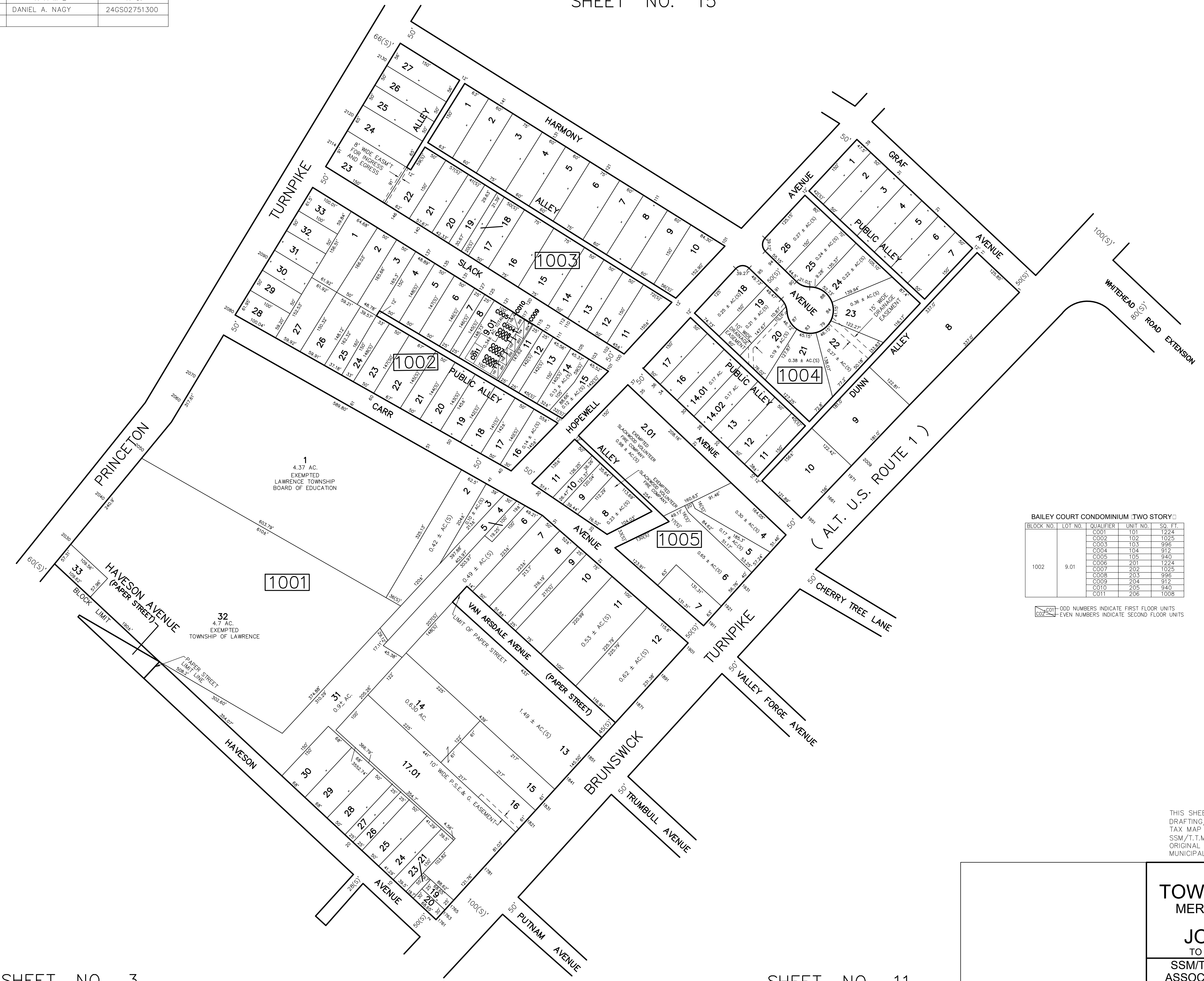
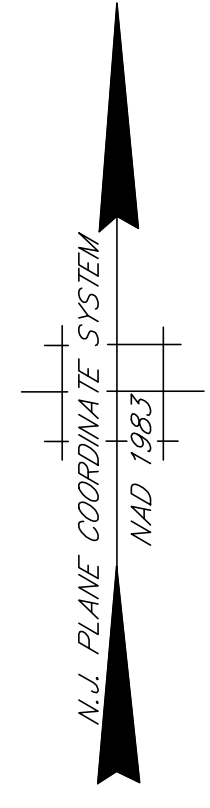
NEW JERSEY DEPARTMENT OF THE TREASURY
 DIVISION OF TAXATION
 PROPERTY ADMINISTRATION TAX MAP SECTION
 APPROVED AS A TAX MAP PURSUANT TO THE
 AUTHORITY OF N.J.S.A. 54:15 & N.J.S.A. 54:27-1
 FOR THE DIRECTOR, DIVISION OF TAXATION
 Sue Davison, CTA Supervising Field Rep
 Sue Davison, CTA Supervising Field Rep
 DATE: **AUG 30 2012** SERIAL NO. **1002**

TAX MAP
TOWNSHIP OF LAWRENCE
 MERCER COUNTY, NEW JERSEY
 SCALE: 1"=100' OCT. 1990
JOHN M. DURA, P.L.S.
 TO SHOW CONDITIONS AS OF JAN. 01, 2012

SSM/T.T. MOORE ASSOCIATES, INC. A.D.R. ASSOCIATES, INC.
 67 SCOTCH RD. 9285 COMMERCE HIGHWAY
 WEST TRENTON N.J. 08628 883-2313 PENNSAUKEN N.J. 08110 663-7200

REVISIONS		
DATE	NAME	N.O.
JAN. 01, 2012	DANIEL A. NAGY	24GS02751300

SHEET NO. 14



BAILEY COURT CONDOMINIUM TWO STORY

BLOCK NO.	LOT NO.	QUALIFIER	UNIT NO.	SQ. FT.
1002	9.01	C001	101	1224
			102	1025
			103	996
			104	912
			105	940
			201	1224
			202	1025
			203	996
			204	912
			205	940
			206	1008

C001 - ODD NUMBERS INDICATE FIRST FLOOR UNITS
 C002 - EVEN NUMBERS INDICATE SECOND FLOOR UNITS

THIS SHEET HAS BEEN DRAWN USING COMPUTER AIDED DRAFTING/DESIGN (CADD/D) AND IS A DIGITAL COPY OF THE TAX MAP ORIGINALLY PREPARED BY JOHN M. DURA, P.L.S., SSM/T.T.MOORE ASSOCIATES, INC. DATED OCT. 1990. THE ORIGINAL APPROVED MAP IS ON FILE IN THE OFFICE OF THE MUNICIPAL CLERK.

TAX MAP
TOWNSHIP OF LAWRENCE
 MERCER COUNTY, NEW JERSEY
 SCALE: 1"=100' OCT. 1990
JOHN M. DURA, P.L.S.
 TO SHOW CONDITIONS AS OF JAN. 01, 2012

SSM/T.T.MOORE ASSOCIATES, INC. 67 SCOTCH RD. WEST TRENTON N.J. 08628 883-2313	A.D.R. ASSOCIATES, INC. 3285 COMMERCE HIGHWAY PENNSAUKEN N.J. 08110 663-7200
---	--

SHEET NO. 3

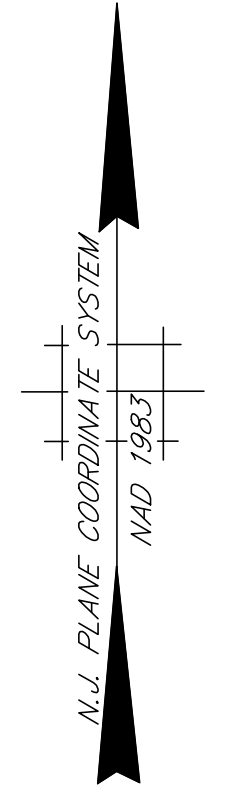
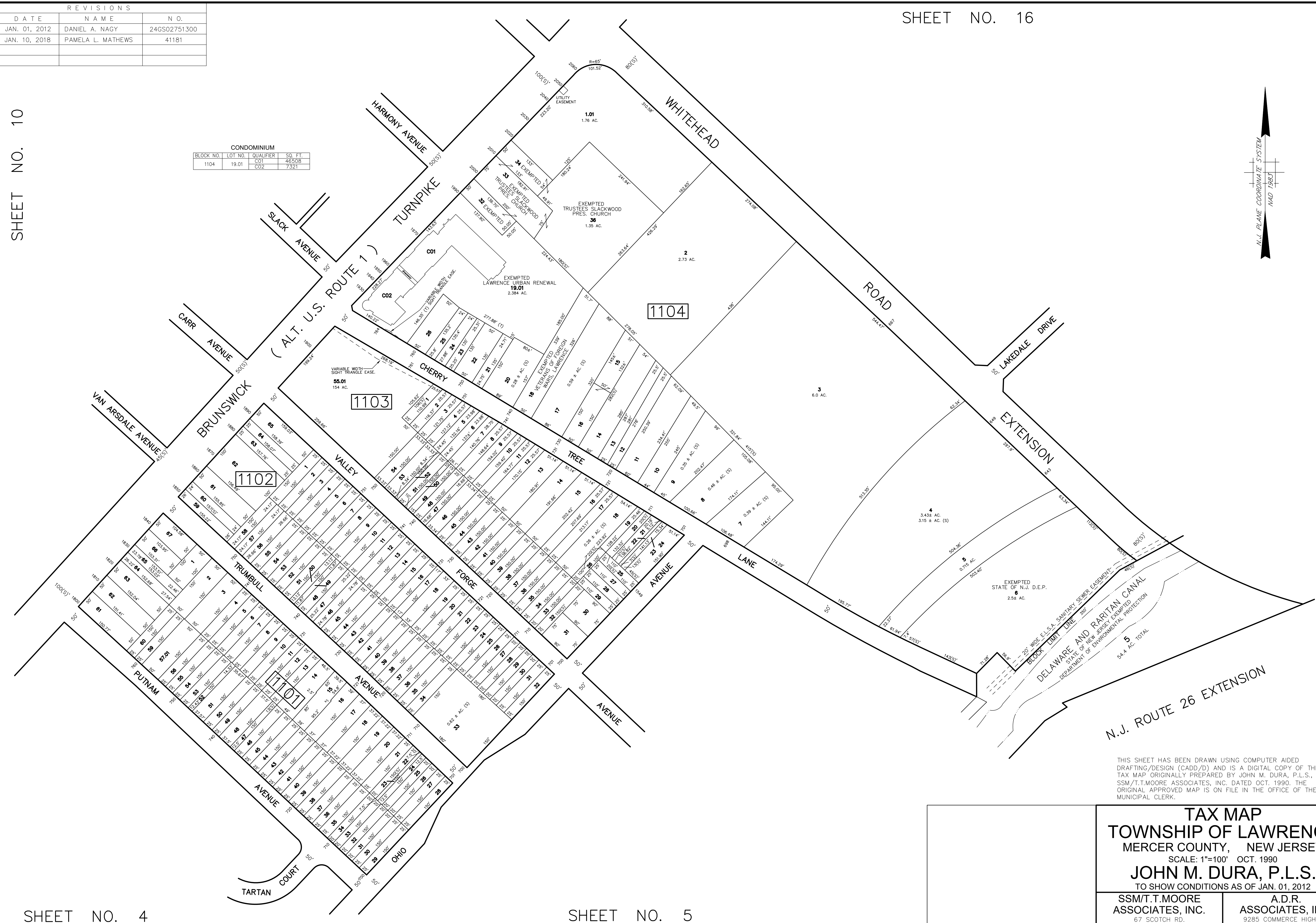
SHEET NO. 11

SHEET NO. 11

REVISIONS		
DATE	NAME	N.O.
JAN. 01, 2012	DANIEL A. NAGY	24GS02751300
JAN. 10, 2018	PAMELA L. MATHEWS	41181

CONDOMINIUM			
BLOCK NO.	LOT NO.	QUALIFIER	SQ. FT.
1104	19.01	CO1	46508
		CO2	7321

SHEET NO. 10



SHEET NO. 12

SHEET NO. 4

SHEET NO. 5

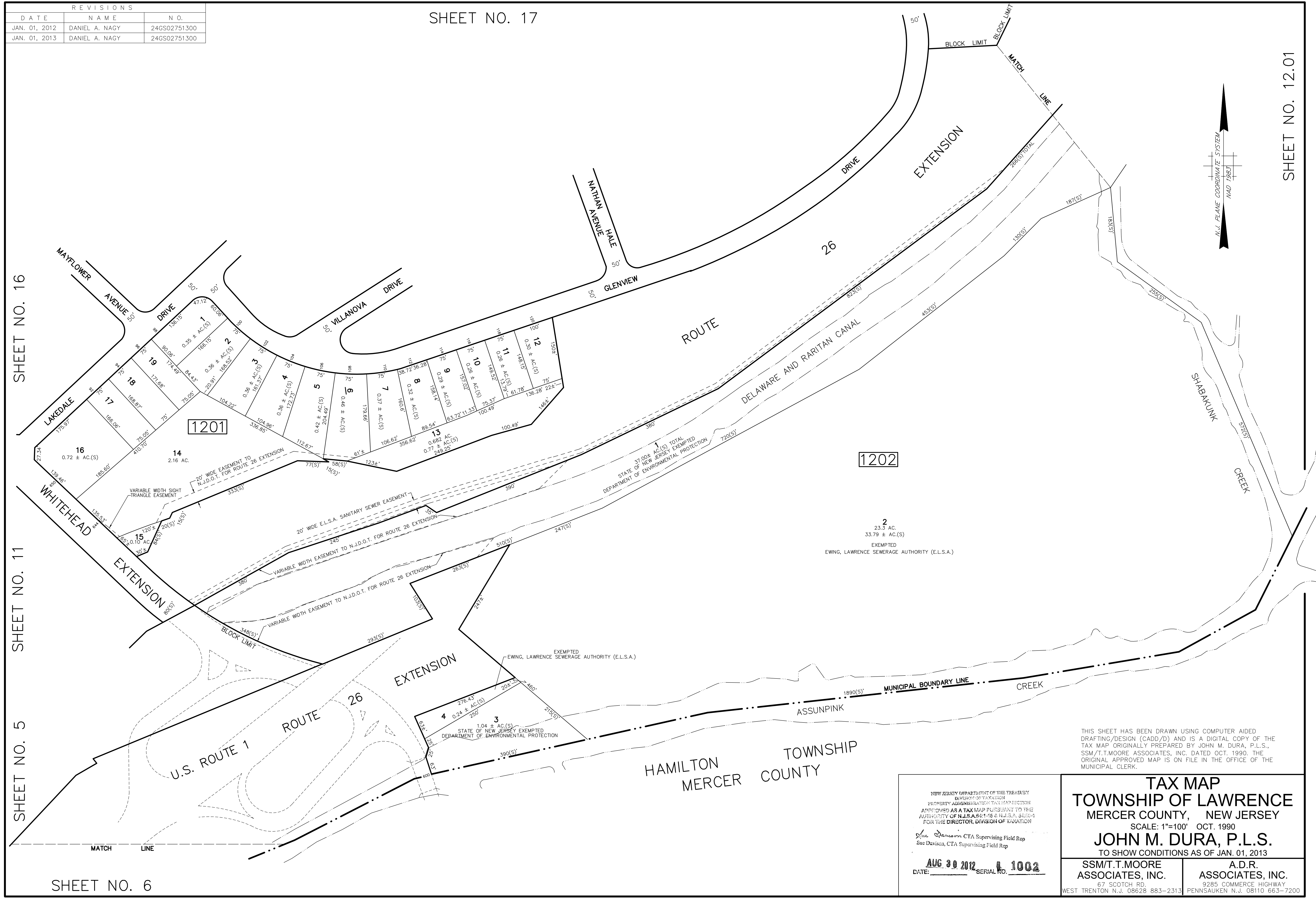
THIS SHEET HAS BEEN DRAWN USING COMPUTER AIDED DRAFTING/DESIGN (CADD/D) AND IS A DIGITAL COPY OF THE TAX MAP ORIGINALLY PREPARED BY JOHN M. DURA, P.L.S., SSM/T.T.MOORE ASSOCIATES, INC. DATED OCT. 1990. THE ORIGINAL APPROVED MAP IS ON FILE IN THE OFFICE OF THE MUNICIPAL CLERK.

TAX MAP
TOWNSHIP OF LAWRENCE
 MERCER COUNTY, NEW JERSEY
 SCALE: 1"=100' OCT. 1990
JOHN M. DURA, P.L.S.
 TO SHOW CONDITIONS AS OF JAN. 01, 2012

SSM/T.T.MOORE ASSOCIATES, INC. 87 SCOTCH RD. WEST TRENTON N.J. 08628 883-2313	A.D.R. ASSOCIATES, INC. 9285 COMMERCE HIGHWAY PENNSAUKEN N.J. 08110 663-7200
---	--

REVISIONS		
DATE	NAME	N.O.
JAN. 01, 2012	DANIEL A. NAGY	24GS02751300
JAN. 01, 2013	DANIEL A. NAGY	24GS02751300

SHEET NO. 17



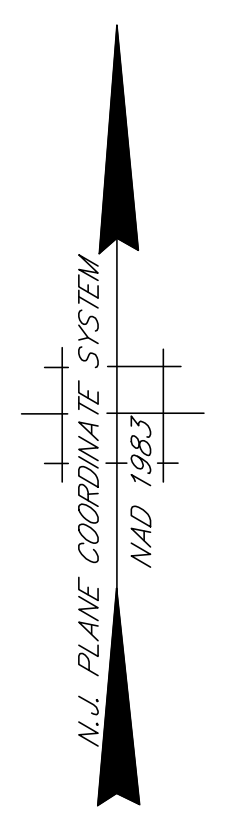
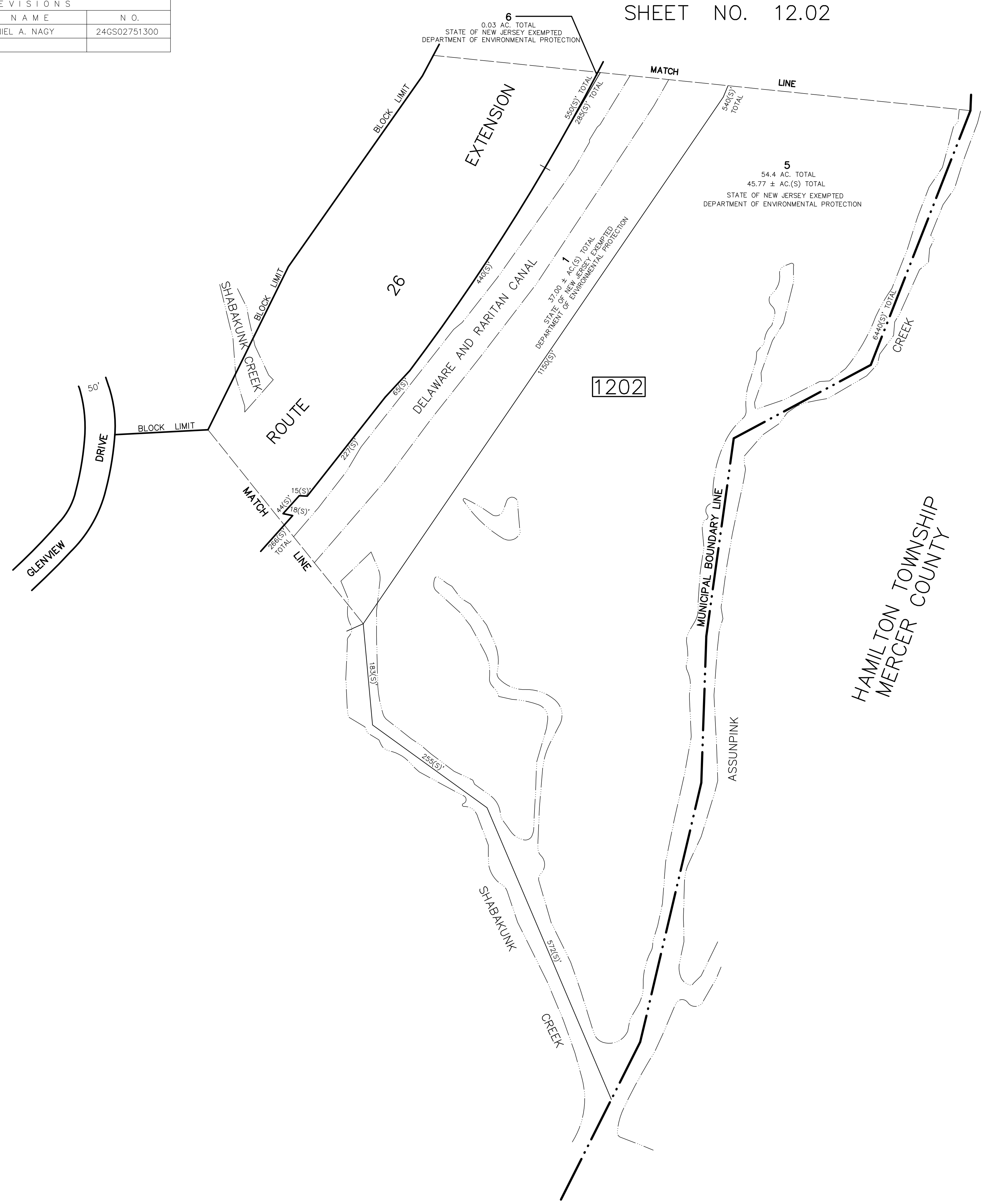
THIS SHEET HAS BEEN DRAWN USING COMPUTER AIDED DRAFTING/DESIGN (CADD/D) AND IS A DIGITAL COPY OF THE TAX MAP ORIGINALLY PREPARED BY JOHN M. DURA, P.L.S., SSM/T.T. MOORE ASSOCIATES, INC. DATED OCT. 1990. THE ORIGINAL APPROVED MAP IS ON FILE IN THE OFFICE OF THE MUNICIPAL CLERK.

<p>NEW JERSEY DEPARTMENT OF THE TREASURY DIVISION OF TAXATION PROPERTY ADMINISTRATION TAX MAP SECTION APPROVED AS A TAX MAP PURSUANT TO THE AUTHORITY OF N.J.S.A. 52:15 & 52:16, 52:18-1 FOR THE DIRECTOR, DIVISION OF TAXATION</p> <p><i>Sue Davison</i> CTA Supervising Field Rep Sue Davison, CTA Supervising Field Rep</p> <p>DATE: AUG 30 2012 SERIAL NO. 1002</p>		<p>TAX MAP TOWNSHIP OF LAWRENCE MERCER COUNTY, NEW JERSEY SCALE: 1"=100' OCT. 1990 JOHN M. DURA, P.L.S. TO SHOW CONDITIONS AS OF JAN. 01, 2013</p>
<p>SSM/T.T. MOORE ASSOCIATES, INC. 87 SCOTCH RD. WEST TRENTON N.J. 08628 883-2313</p>	<p>A.D.R. ASSOCIATES, INC. 9285 COMMERCE HIGHWAY PENNSAUKEN N.J. 08110 663-7200</p>	

REVISIONS		
DATE	NAME	N.O.
JAN. 01, 2012	DANIEL A. NAGY	24GS02751300

SHEET NO. 12.02

SHEET NO. 12 SHEET NO. 17 SHEET NO. 21



THIS SHEET HAS BEEN DRAWN USING COMPUTER AIDED DRAFTING/DESIGN (CADD/D) AND IS A DIGITAL COPY OF THE TAX MAP ORIGINALLY PREPARED BY JOHN M. DURA, P.L.S., SSM/T.T.MOORE ASSOCIATES, INC. DATED OCT. 1990. THE ORIGINAL APPROVED MAP IS ON FILE IN THE OFFICE OF THE MUNICIPAL CLERK.

TAX MAP
TOWNSHIP OF LAWRENCE
 MERCER COUNTY, NEW JERSEY
 SCALE: 1"=100' OCT. 1990
JOHN M. DURA, P.L.S.
 TO SHOW CONDITIONS AS OF JAN. 01, 2012

SSM/T.T.MOORE ASSOCIATES, INC. 67 SCOTCH RD. WEST TRENTON N.J. 08628 883-2313	A.D.R. ASSOCIATES, INC. 9285 COMMERCE HIGHWAY PENNSAUKEN N.J. 08110 663-7200
---	--

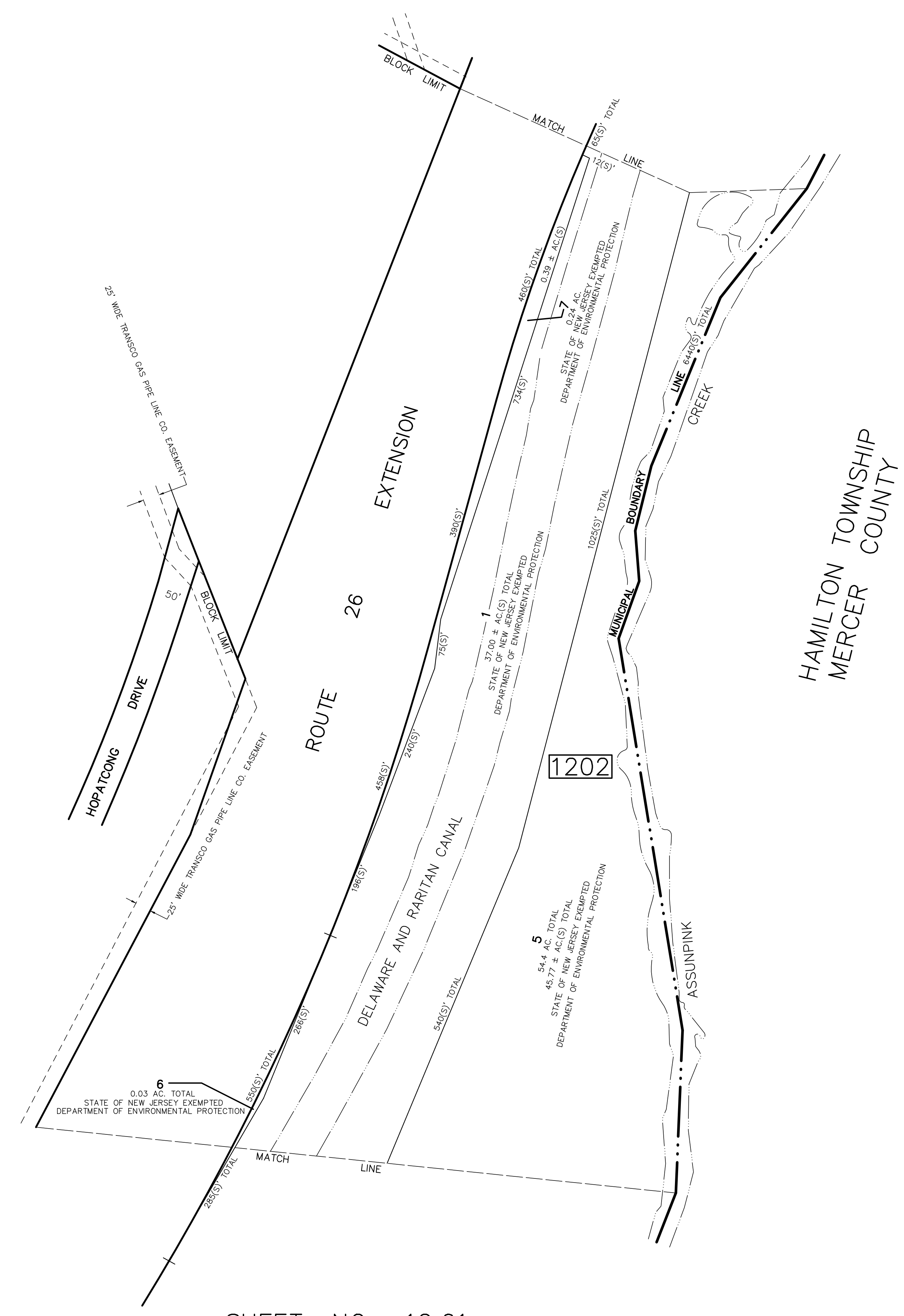
REVISIONS		
DATE	NAME	N.O.
JAN. 01, 2012	DANIEL A. NAGY	24GS02751300

SHEET NO. 22.01

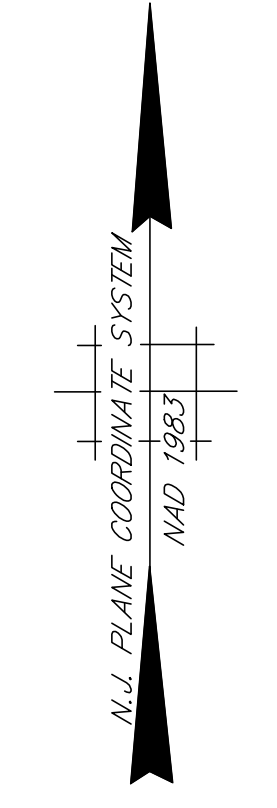
SHEET NO. 12.03

SHEET NO. 22

SHEET NO. 21



SHEET NO. 12.01



THIS SHEET HAS BEEN DRAWN USING COMPUTER AIDED DRAFTING/DESIGN (CADD/D) AND IS A DIGITAL COPY OF THE TAX MAP ORIGINALLY PREPARED BY JOHN M. DURA, P.L.S., SSM/T.T.MOORE ASSOCIATES, INC. DATED OCT. 1990. THE ORIGINAL APPROVED MAP IS ON FILE IN THE OFFICE OF THE MUNICIPAL CLERK.

TAX MAP
TOWNSHIP OF LAWRENCE
 MERCER COUNTY, NEW JERSEY
 SCALE: 1"=100' OCT. 1990
JOHN M. DURA, P.L.S.
 TO SHOW CONDITIONS AS OF JAN. 01, 2012

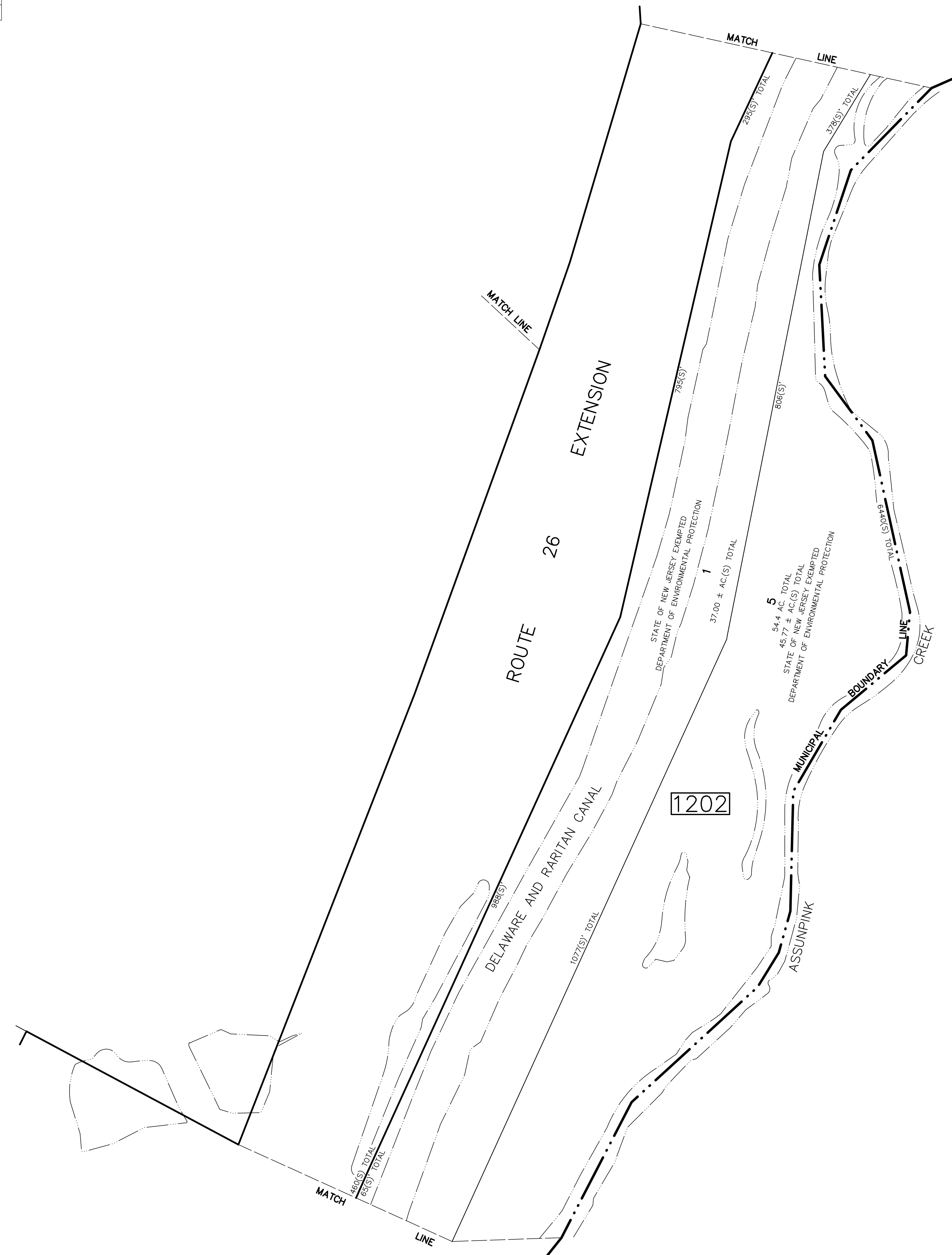
SSM/T.T.MOORE ASSOCIATES, INC. 67 SCOTCH RD. WEST TRENTON N.J. 08628 883-2313	A.D.R. ASSOCIATES, INC. 9285 COMMERCE HIGHWAY PENNSAUKEN N.J. 08110 663-7200
---	--

REVISIONS		
DATE	NAME	N.O.
JAN. 01, 2012	DANIEL A. NAGY	24GS02751300

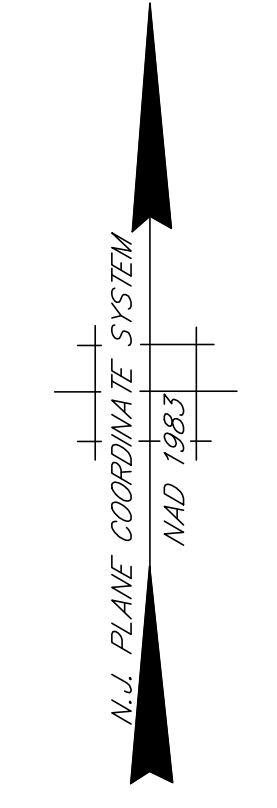
SHEET NO. 22.02

SHEET NO. 12.04

SHEET NO. 22.01



HAMILTON TOWNSHIP
MERCER COUNTY



THIS SHEET HAS BEEN DRAWN USING COMPUTER AIDED DRAFTING/DESIGN (CADD/D) AND IS A DIGITAL COPY OF THE TAX MAP ORIGINALLY PREPARED BY JOHN M. DURA, P.L.S., SSM/T.T.MOORE ASSOCIATES, INC. DATED OCT. 1990. THE ORIGINAL APPROVED MAP IS ON FILE IN THE OFFICE OF THE MUNICIPAL CLERK.

TAX MAP
TOWNSHIP OF LAWRENCE
 MERCER COUNTY, NEW JERSEY
 SCALE: 1"=100' OCT. 1990
JOHN M. DURA, P.L.S.
 TO SHOW CONDITIONS AS OF JAN. 01, 2012

SSM/T.T.MOORE ASSOCIATES, INC. 87 SCOTCH RD. WEST TRENTON N.J. 08628 883-2313	A.D.R. ASSOCIATES, INC. 9285 COMMERCE HIGHWAY PENNSAUKEN N.J. 08110 663-7200
---	--

SHEET NO. 12.02

REVISIONS		
DATE	NAME	N.O.
JAN. 01, 2012	DANIEL A. NAGY	24GS02751300

SHEET NO. 35.01

SHEET NO. 36

SHEET NO. 34

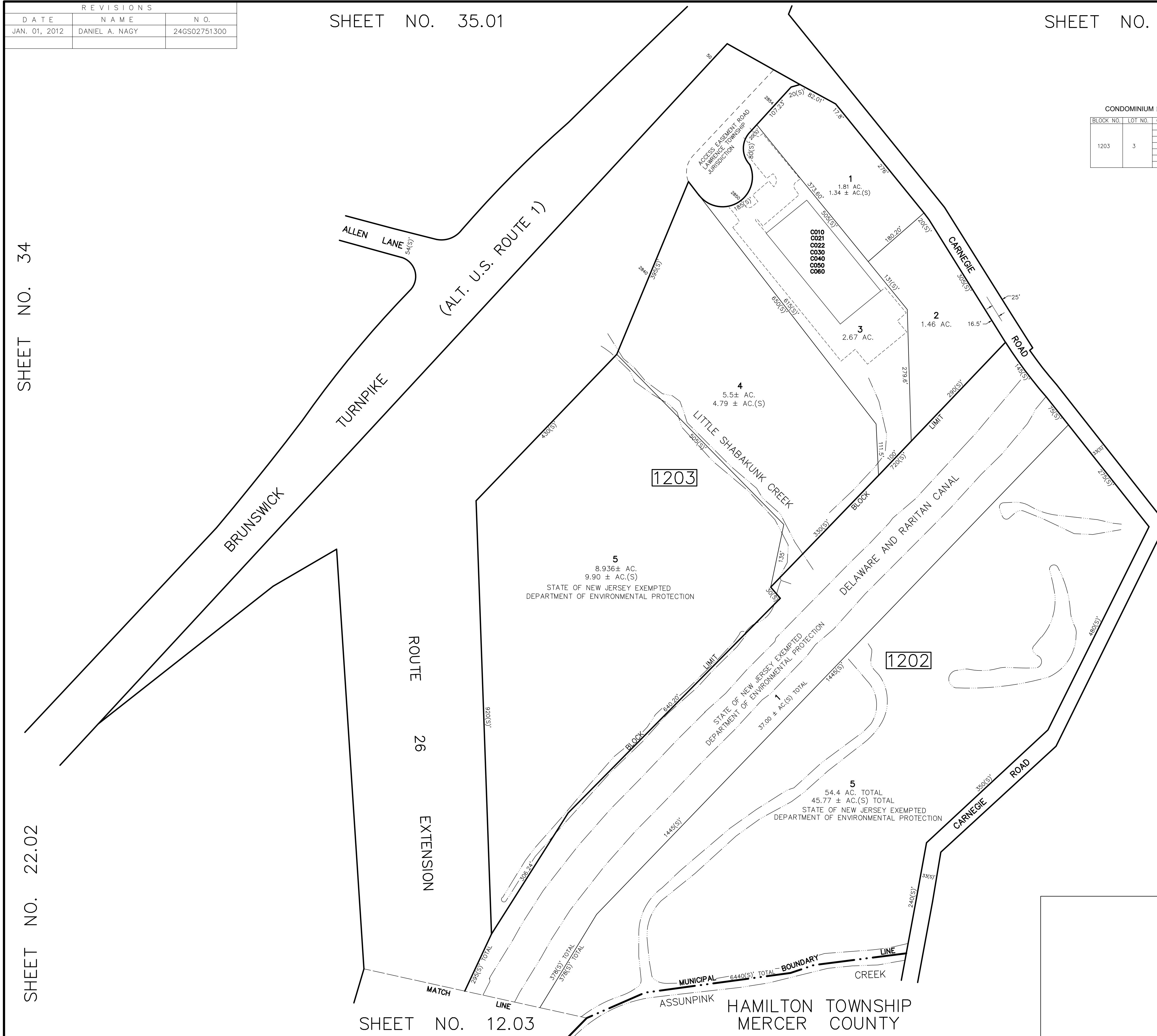
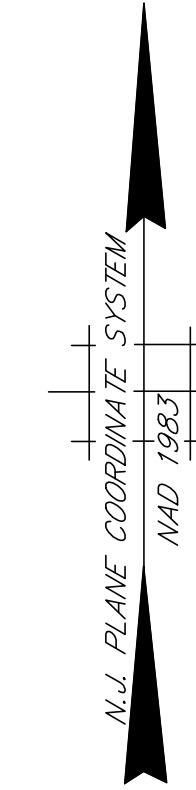
SHEET NO. 22.02

SHEET NO. 12.03

SHEET NO. 36

CONDOMINIUM ONE STORY

BLOCK NO.	LOT NO.	QUALIFIER	SQ. FT.
1203	3	CO10	4320
		CO21	2461
		CO22	1859
		CO30	4320
		CO40	4320
		CO50	4260
		CO60	4320



THIS SHEET HAS BEEN DRAWN USING COMPUTER AIDED DRAFTING/DESIGN (CADD/D) AND IS A DIGITAL COPY OF THE TAX MAP ORIGINALLY PREPARED BY JOHN M. DURA, P.L.S., SSM/T.T.MOORE ASSOCIATES, INC. DATED OCT. 1990. THE ORIGINAL APPROVED MAP IS ON FILE IN THE OFFICE OF THE MUNICIPAL CLERK.

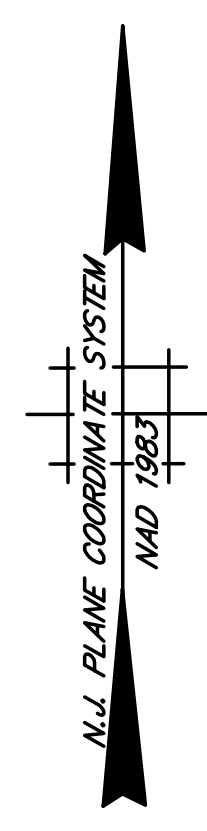
TAX MAP
TOWNSHIP OF LAWRENCE
 MERCER COUNTY, NEW JERSEY
 SCALE: 1"=100' OCT. 1990
JOHN M. DURA, P.L.S.
 TO SHOW CONDITIONS AS OF JAN. 01, 2012

SSM/T.T.MOORE ASSOCIATES, INC.
 67 SCOTCH RD.
 WEST TRENTON N.J. 08628 883-2313

A.D.R. ASSOCIATES, INC.
 9285 COMMERCE HIGHWAY
 PENNSAUKEN N.J. 08110 663-7200

REVISIONS		
DATE	NAME	N.O.
JAN. 01, 2012	DANIEL A. NAGY	24GS02751300
JAN. 01, 2017	PAMELA L. MATHEWS	41181

SHEET NO. 13.01



SHEET NO. 18

SHEET NO. 14

EWING TOWNSHIP
MERCER COUNTY

EWING TOWNSHIP
MERCER COUNTY

SHABAKUNK CREEK

MUNICIPAL BOUNDARY LINE

WEST BRANCH SHABAKUNK CREEK

20' WIDE SANITARY SEWER EASEMENT (E.L.S.A.)

20' WIDE SANITARY SEWER EASEMENT (E.L.S.A.)

BLOCK LIMIT

1301

34.02
92.004 ± AC.
EXEMPTED
DIOCESE OF TRENTON
NOTRE DAME HIGH SCHOOL

34.01
5.042 ± AC.
EXEMPTED
THE DIOCESE OF TRENTON

VARIABLE WIDTH SCOTT TRIANGLES EASEMENTS

LIMITED DRIVEWAY ACCESS EASEMENT AGREEMENT FOR LOT 34.02

70(S)'
FAIRFIELD AVENUE

LAWRENCEVILLE (TRENTON - PRINCETON) ROAD

THIS SHEET HAS BEEN DRAWN USING COMPUTER AIDED DRAFTING/DESIGN (CADD/D) AND IS A DIGITAL COPY OF THE TAX MAP ORIGINALLY PREPARED BY JOHN M. DURA, P.L.S., SSM/T.T.MOORE ASSOCIATES, INC. DATED OCT. 1990. THE ORIGINAL APPROVED MAP IS ON FILE IN THE OFFICE OF THE MUNICIPAL CLERK.

TAX MAP
TOWNSHIP OF LAWRENCE
MERCER COUNTY, NEW JERSEY
SCALE: 1"=100' OCT. 1990
JOHN M. DURA, P.L.S.
TO SHOW CONDITIONS AS OF JAN. 01, 2012

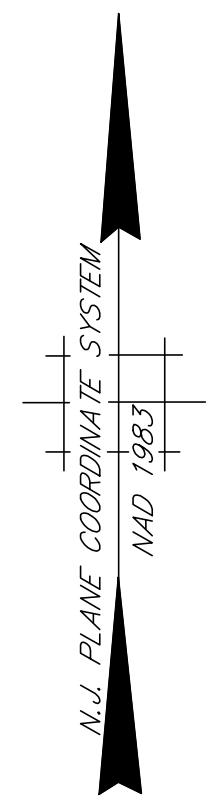
SSM/T.T.MOORE ASSOCIATES, INC.
67 SCOTCH RD.
WEST TRENTON N.J. 08628 883-2313

A.D.R. ASSOCIATES, INC.
9285 COMMERCE HIGHWAY
PENNSAUKEN N.J. 08110 663-7200

SHEET NO. 9

REVISIONS		
DATE	NAME	N.O.
JAN. 01, 2012	DANIEL A. NAGY	24GS02751300

SHEET NO. 13.02



SHEET NO. 19

SHEET NO. 18

EWING TOWNSHIP
MERCER COUNTY

SHABAKUNN CREEK
20' WIDE SANITARY SEWER EASEMENT (E.L.S.A.)

MUNICIPAL BOUNDARY LINE

1301

13
36.9± AC.
EXEMPTED
TOWNSHIP OF LAWRENCE

36
9.5± AC.
EXEMPTED
TOWNSHIP OF LAWRENCE

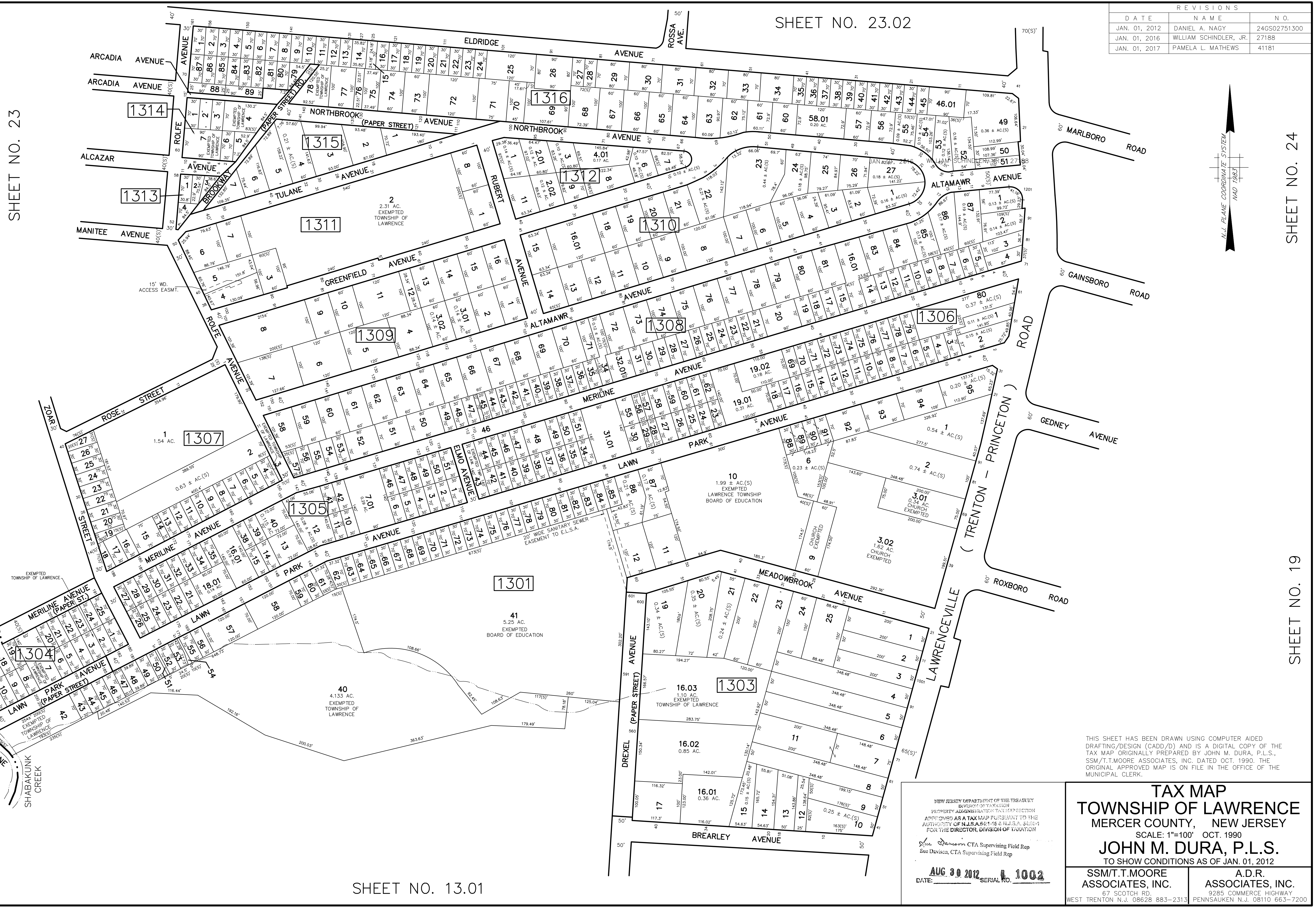
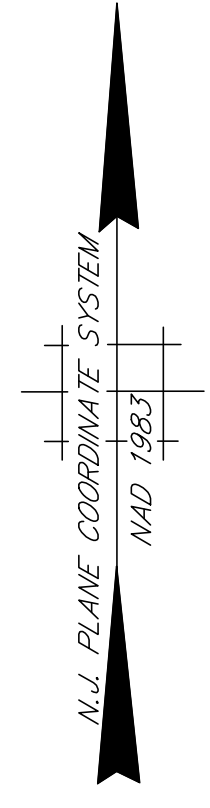
SHEET NO. 13

THIS SHEET HAS BEEN DRAWN USING COMPUTER AIDED DRAFTING/DESIGN (CADD/D) AND IS A DIGITAL COPY OF THE TAX MAP ORIGINALLY PREPARED BY JOHN M. DURA, P.L.S., SSM/T.T.MOORE ASSOCIATES, INC. DATED OCT. 1990. THE ORIGINAL APPROVED MAP IS ON FILE IN THE OFFICE OF THE MUNICIPAL CLERK.

TAX MAP
TOWNSHIP OF LAWRENCE
 MERCER COUNTY, NEW JERSEY
 SCALE: 1"=100' OCT. 1990
JOHN M. DURA, P.L.S.
 TO SHOW CONDITIONS AS OF JAN. 01, 2012

SSM/T.T.MOORE ASSOCIATES, INC. 67 SCOTCH RD. WEST TRENTON N.J. 08628 883-2313	A.D.R. ASSOCIATES, INC. 9285 COMMERCE HIGHWAY PENNSAUKEN N.J. 08110 663-7200
---	--

REVISIONS		
DATE	NAME	N.O.
JAN. 01, 2012	DANIEL A. NAGY	24GS02751300
JAN. 01, 2016	WILLIAM SCHINDLER, JR.	27188
JAN. 01, 2017	PAMELA L. MATHEWS	41181



SHEET NO. 23

SHEET NO. 24

SHEET NO. 19

MERCER COUNTY
 EWING TOWNSHIP
 MUNICIPAL BOUNDARY LINE

THIS SHEET HAS BEEN DRAWN USING COMPUTER AIDED DRAFTING/DESIGN (CADD/D) AND IS A DIGITAL COPY OF THE TAX MAP ORIGINALLY PREPARED BY JOHN M. DURA, P.L.S., SSM/T.MOORE ASSOCIATES, INC. DATED OCT. 1990. THE ORIGINAL APPROVED MAP IS ON FILE IN THE OFFICE OF THE MUNICIPAL CLERK.

TAX MAP
TOWNSHIP OF LAWRENCE
 MERCER COUNTY, NEW JERSEY
 SCALE: 1"=100' OCT. 1990
JOHN M. DURA, P.L.S.
 TO SHOW CONDITIONS AS OF JAN. 01, 2012

NEW JERSEY DEPARTMENT OF THE TREASURY
 DIVISION OF TAXATION
 PROPERTY ADMINISTRATION TAX MAP SECTION
 APPROVED AS A TAX MAP PURSUANT TO THE AUTHORITY OF N.J.S.A. 52:27-14(a), 52:27-15 FOR THE DIRECTOR, DIVISION OF TAXATION
 Sue Davison, CTA Supervising Field Rep
 Sue Davison, CTA Supervising Field Rep
 DATE: **AUG 30 2012** SERIAL NO. **1002**

SSM/T.MOORE ASSOCIATES, INC. A.D.R. ASSOCIATES, INC.
 87 SCOTCH RD. 9285 COMMERCE HIGHWAY
 WEST TRENTON N.J. 08628 883-2313 PENNSAUKEN N.J. 08110 663-7200

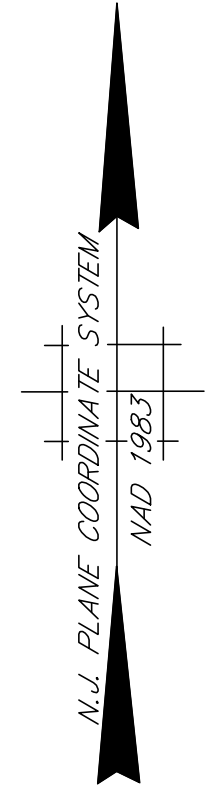
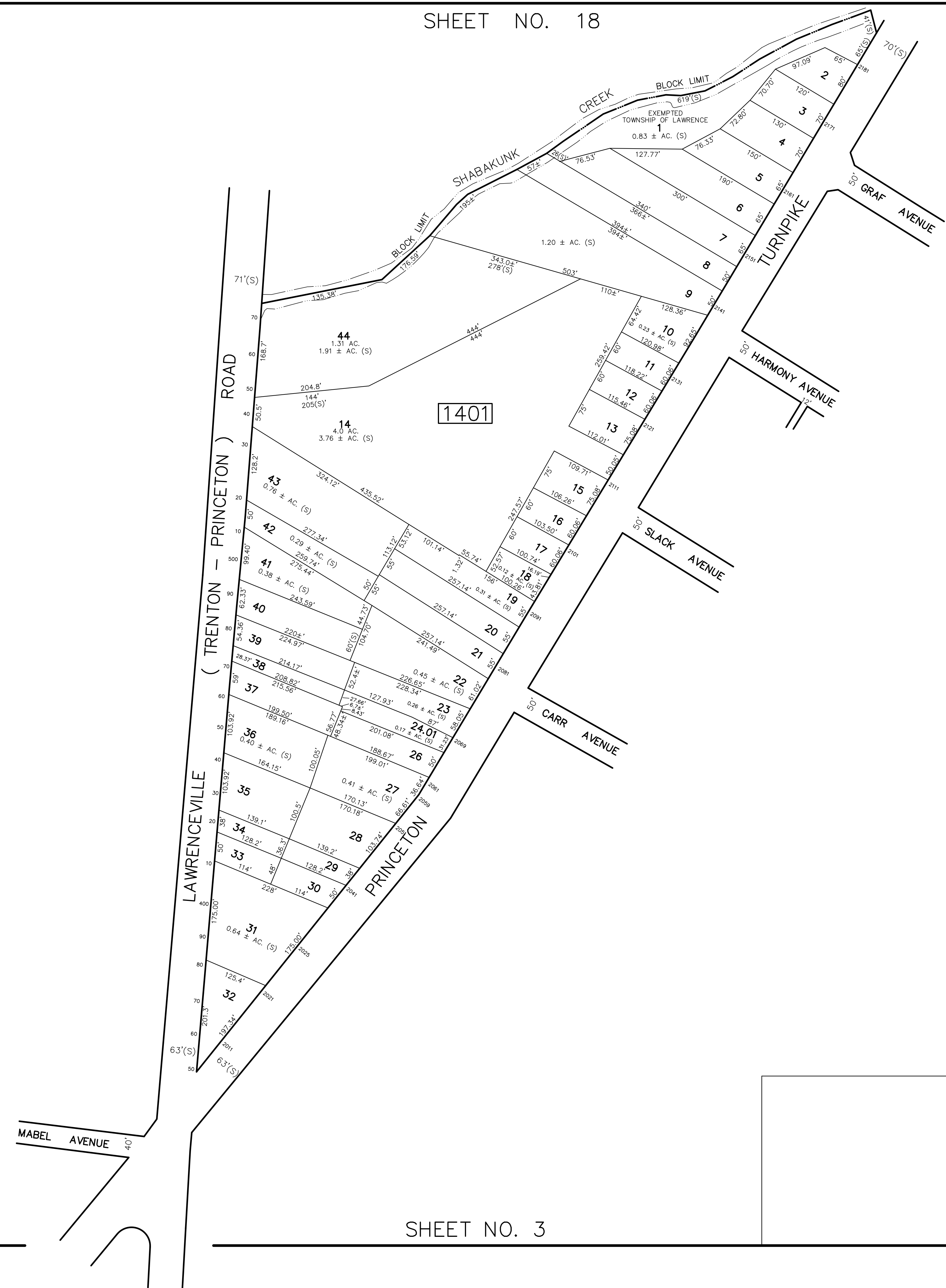
REVISIONS		
DATE	NAME	N.O.
JAN. 01, 2012	DANIEL A. NAGY	24GS02751300

SHEET NO. 13

SHEET NO. 9

SHEET NO. 15

SHEET NO. 10



THIS SHEET HAS BEEN DRAWN USING COMPUTER AIDED DRAFTING/DESIGN (CADD/D) AND IS A DIGITAL COPY OF THE TAX MAP ORIGINALLY PREPARED BY JOHN M. DURA, P.L.S., SSM/T.T.MOORE ASSOCIATES, INC. DATED OCT. 1990. THE ORIGINAL APPROVED MAP IS ON FILE IN THE OFFICE OF THE MUNICIPAL CLERK.

TAX MAP
TOWNSHIP OF LAWRENCE
 MERCER COUNTY, NEW JERSEY
 SCALE: 1"=100' OCT. 1990
JOHN M. DURA, P.L.S.
 TO SHOW CONDITIONS AS OF JAN. 01, 2012

SSM/T.T.MOORE ASSOCIATES, INC. 67 SCOTCH RD. WEST TRENTON N.J. 08628 883-2313	A.D.R. ASSOCIATES, INC. 9285 COMMERCE HIGHWAY PENNSAUKEN N.J. 08110 663-7200
---	--

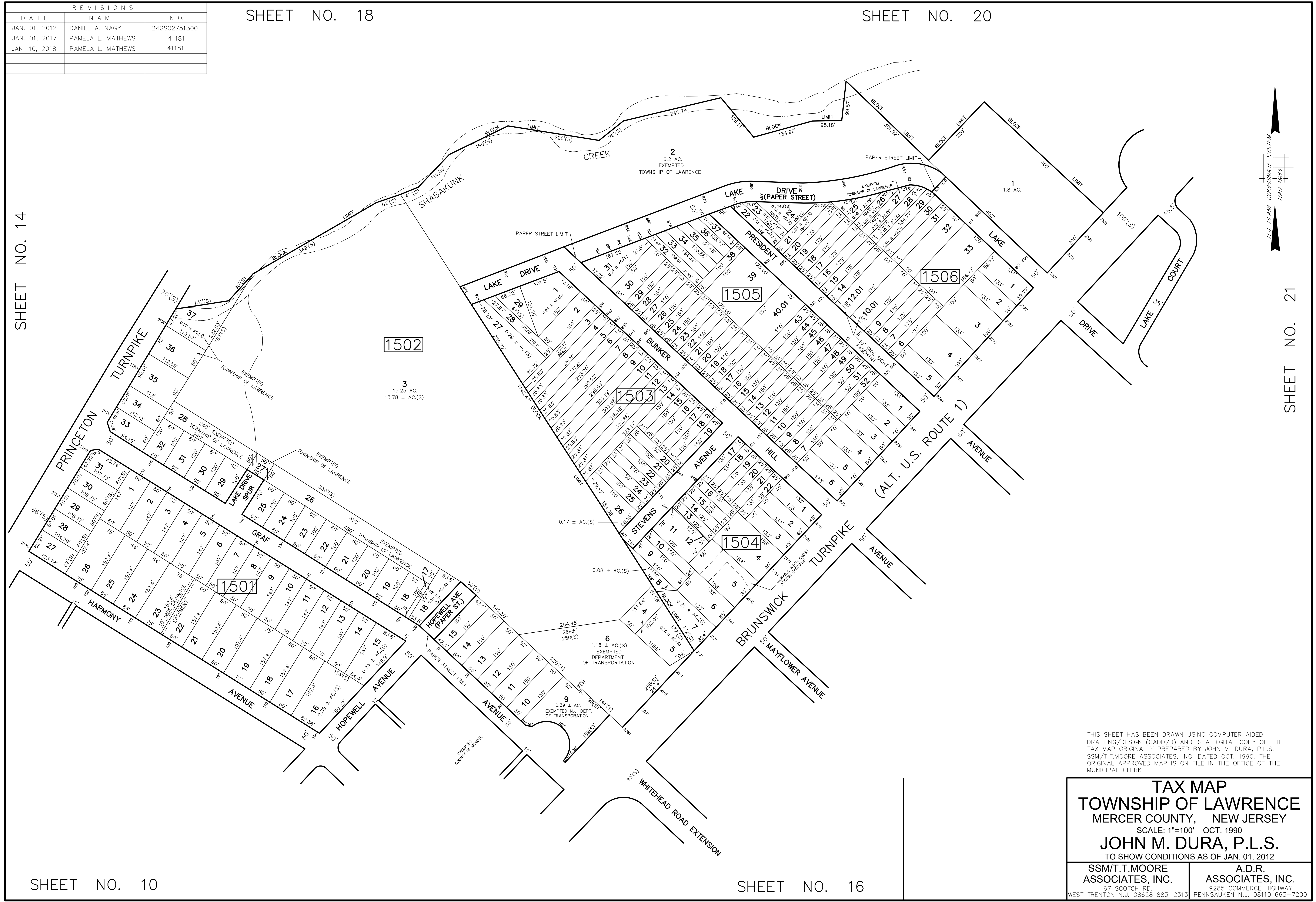
REVISIONS		
DATE	NAME	N.O.
JAN. 01, 2012	DANIEL A. NAGY	24GS02751300
JAN. 01, 2017	PAMELA L. MATHEWS	41181
JAN. 10, 2018	PAMELA L. MATHEWS	41181

SHEET NO. 18

SHEET NO. 20

SHEET NO. 14

SHEET NO. 21



SHEET NO. 10

SHEET NO. 16

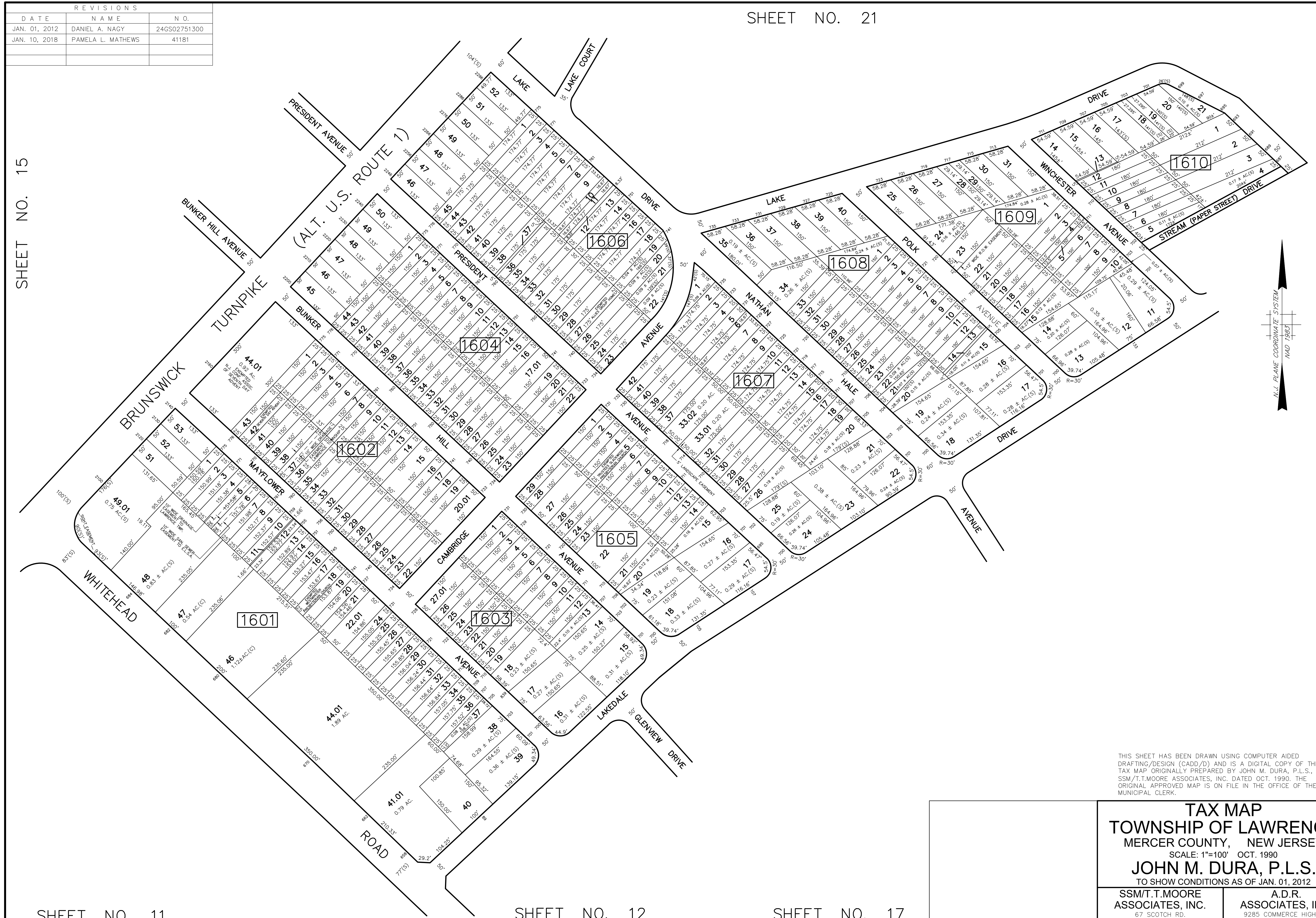
THIS SHEET HAS BEEN DRAWN USING COMPUTER AIDED DRAFTING/DESIGN (CADD/D) AND IS A DIGITAL COPY OF THE TAX MAP ORIGINALLY PREPARED BY JOHN M. DURA, P.L.S., SSM/T.T.MOORE ASSOCIATES, INC. DATED OCT. 1990. THE ORIGINAL APPROVED MAP IS ON FILE IN THE OFFICE OF THE MUNICIPAL CLERK.

TAX MAP
TOWNSHIP OF LAWRENCE
 MERCER COUNTY, NEW JERSEY
 SCALE: 1"=100' OCT. 1990
JOHN M. DURA, P.L.S.
 TO SHOW CONDITIONS AS OF JAN. 01, 2012

SSM/T.T.MOORE ASSOCIATES, INC. 67 SCOTCH RD. WEST TRENTON N.J. 08628 883-2313	A.D.R. ASSOCIATES, INC. 9285 COMMERCE HIGHWAY PENNSAUKEN N.J. 08110 663-7200
---	--

REVISIONS		
DATE	NAME	N.O.
JAN. 01, 2012	DANIEL A. NAGY	24GS02751300
JAN. 10, 2018	PAMELA L. MATHEWS	41181

SHEET NO. 15



SHEET NO. 11

SHEET NO. 12

SHEET NO. 17

THIS SHEET HAS BEEN DRAWN USING COMPUTER AIDED DRAFTING/DESIGN (CADD/D) AND IS A DIGITAL COPY OF THE TAX MAP ORIGINALLY PREPARED BY JOHN M. DURA, P.L.S., SSM/T.T.MOORE ASSOCIATES, INC. DATED OCT. 1990. THE ORIGINAL APPROVED MAP IS ON FILE IN THE OFFICE OF THE MUNICIPAL CLERK.

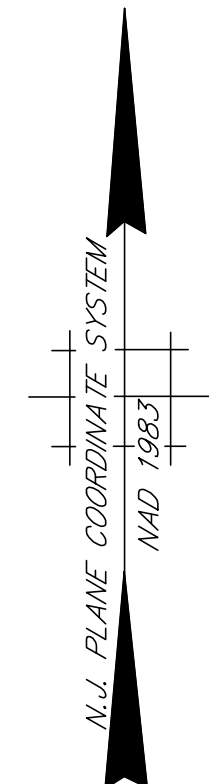
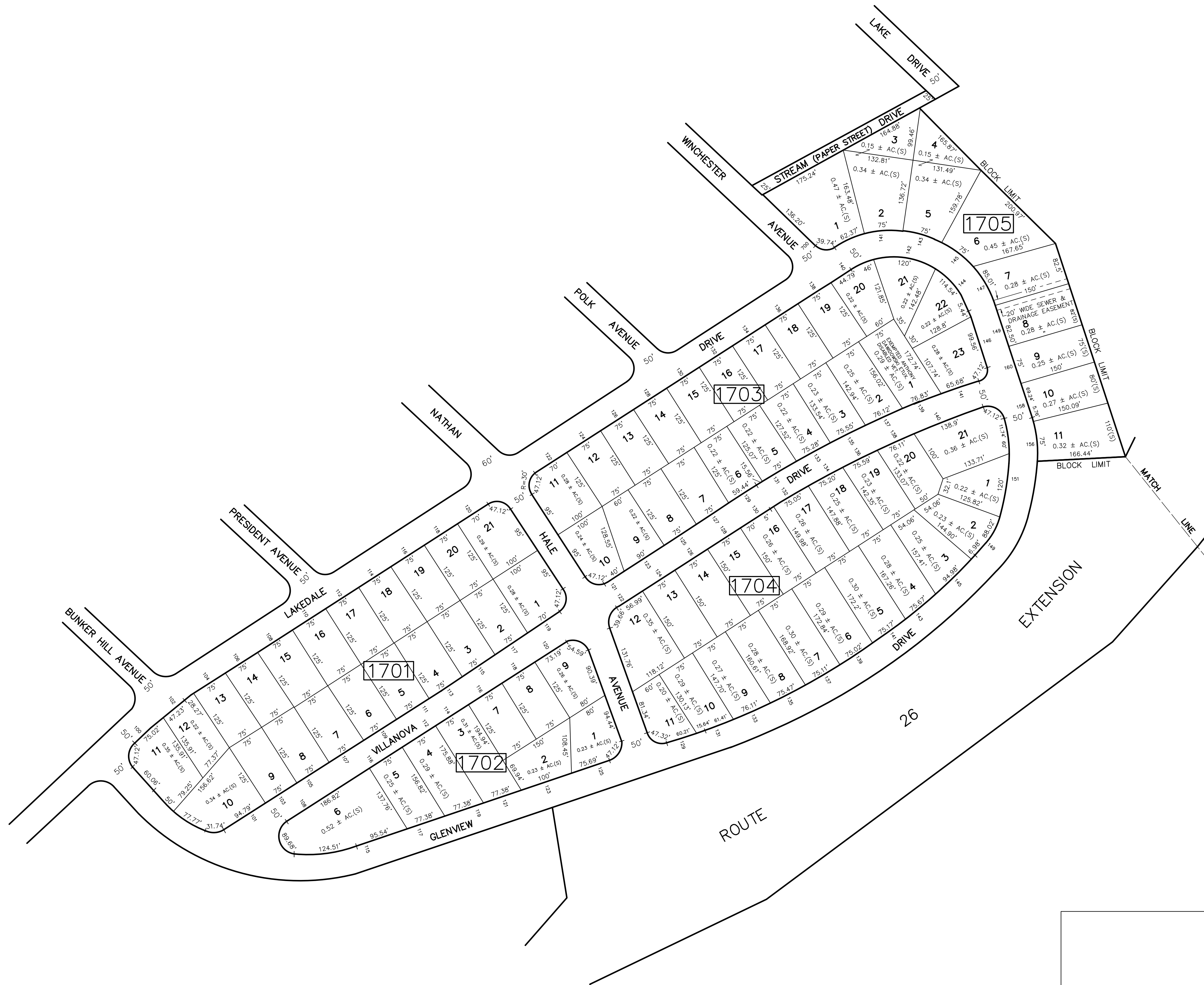
TAX MAP
TOWNSHIP OF LAWRENCE
 MERCER COUNTY, NEW JERSEY
 SCALE: 1"=100' OCT. 1990
JOHN M. DURA, P.L.S.
 TO SHOW CONDITIONS AS OF JAN. 01, 2012

SSM/T.T.MOORE ASSOCIATES, INC. 67 SCOTCH RD. WEST TRENTON N.J. 08628 883-2313	A.D.R. ASSOCIATES, INC. 9285 COMMERCE HIGHWAY PENNSAUKEN N.J. 08110 663-7200
---	--

REVISIONS		
DATE	NAME	N.O.
JAN. 01, 2012	DANIEL A. NAGY	24GS02751300

SHEET NO. 16

SHEET NO. 21



THIS SHEET HAS BEEN DRAWN USING COMPUTER AIDED DRAFTING/DESIGN (CADD/D) AND IS A DIGITAL COPY OF THE TAX MAP ORIGINALLY PREPARED BY JOHN M. DURA, P.L.S., SSM/T.T.MOORE ASSOCIATES, INC. DATED OCT. 1990. THE ORIGINAL APPROVED MAP IS ON FILE IN THE OFFICE OF THE MUNICIPAL CLERK.

TAX MAP
TOWNSHIP OF LAWRENCE
 MERCER COUNTY, NEW JERSEY
 SCALE: 1"=100' OCT. 1990
JOHN M. DURA, P.L.S.
 TO SHOW CONDITIONS AS OF JAN. 01, 2012

SSM/T.T.MOORE ASSOCIATES, INC. 87 SCOTCH RD. WEST TRENTON N.J. 08628 883-2313	A.D.R. ASSOCIATES, INC. 9285 COMMERCE HIGHWAY PENNSAUKEN N.J. 08110 663-7200
---	--

SHEET NO. 12

REVISIONS		
DATE	NAME	N.O.
JAN. 01, 2012	DANIEL A. NAGY	24GS02751300

SHEET NO. 19

SHEET NO. 13.01

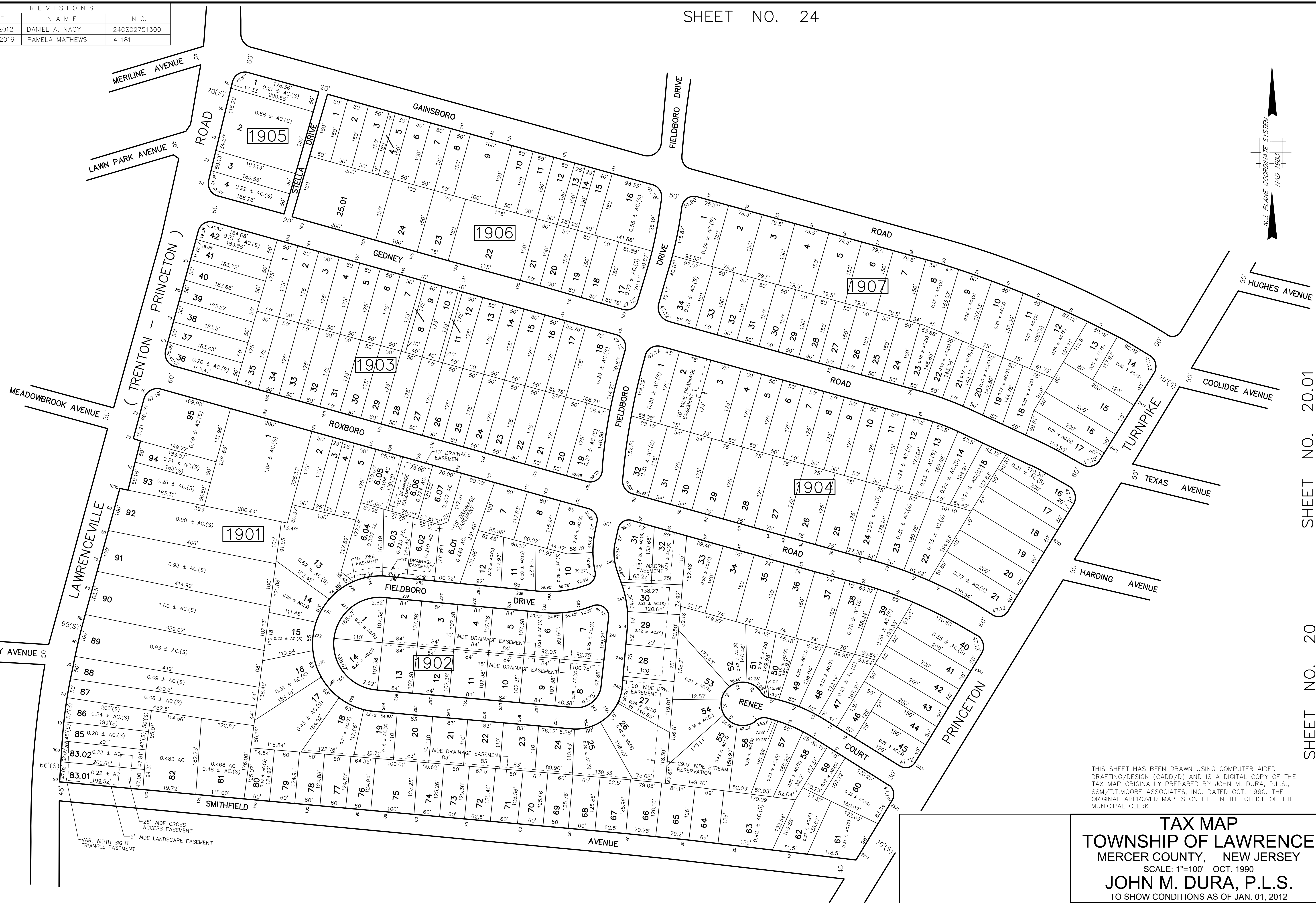
SHEET NO. 13



REVISIONS		
DATE	NAME	N.O.
JAN. 01, 2012	DANIEL A. NAGY	24GS02751300
NOV. 01, 2019	PAMELA MATHEWS	41181

SHEET NO. 13.02

SHEET NO. 13.01



THIS SHEET HAS BEEN DRAWN USING COMPUTER AIDED DRAFTING/DESIGN (CADD/D) AND IS A DIGITAL COPY OF THE TAX MAP ORIGINALLY PREPARED BY JOHN M. DURA, P.L.S., SSM/T.MOORE ASSOCIATES, INC. DATED OCT. 1990. THE ORIGINAL APPROVED MAP IS ON FILE IN THE OFFICE OF THE MUNICIPAL CLERK.

TAX MAP
TOWNSHIP OF LAWRENCE
 MERCER COUNTY, NEW JERSEY
 SCALE: 1"=100' OCT. 1990
JOHN M. DURA, P.L.S.
 TO SHOW CONDITIONS AS OF JAN. 01, 2012

SSM/T.MOORE ASSOCIATES, INC. A.D.R. ASSOCIATES, INC.
 87 SCOTCH RD. 9285 COMMERCE HIGHWAY
 WEST TRENTON N.J. 08628 883-2313 PENNSAUKEN N.J. 08110 663-7200

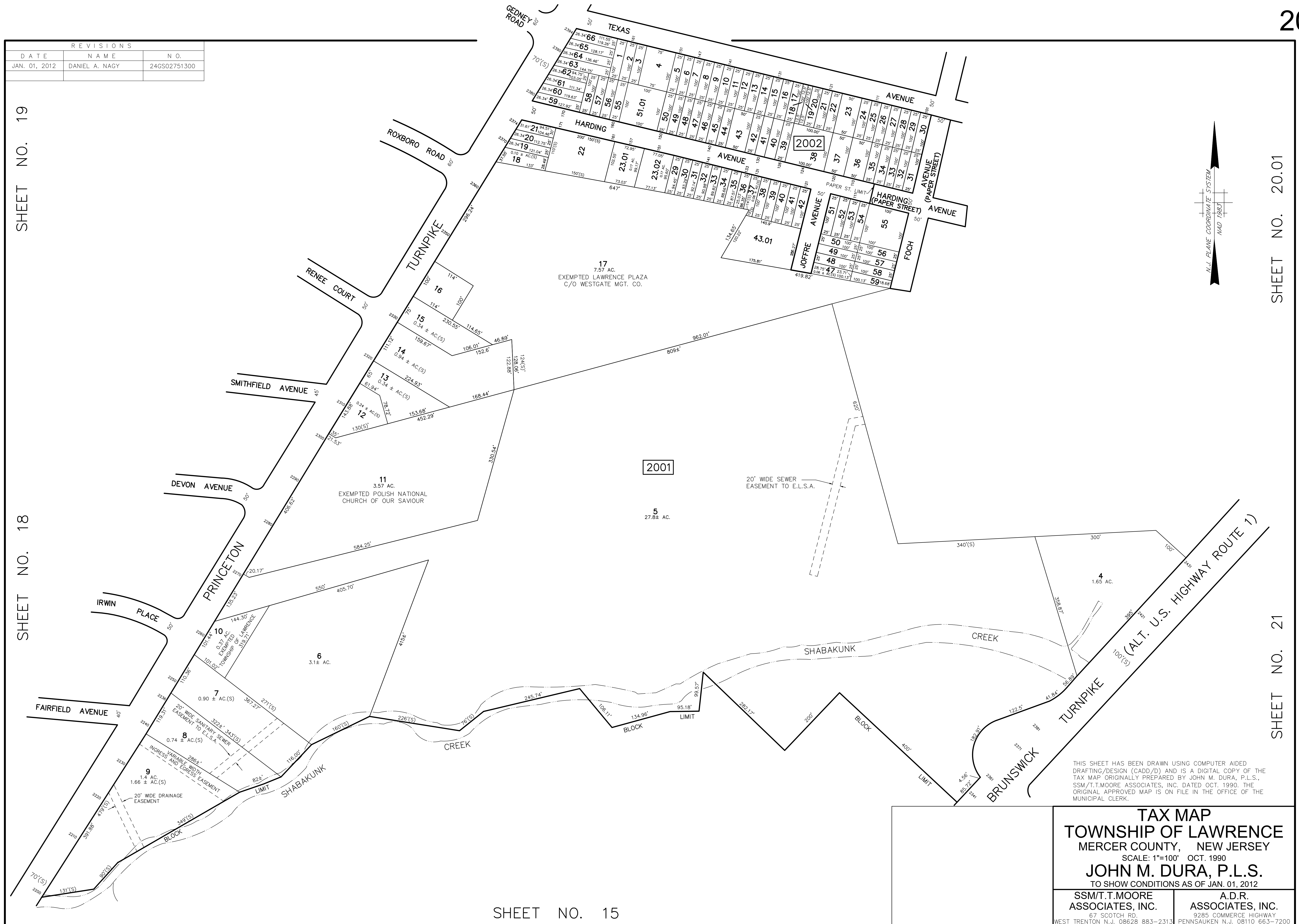
SHEET NO. 20.01

SHEET NO. 20

REVISIONS		
DATE	NAME	N.O.
JAN. 01, 2012	DANIEL A. NAGY	24GS02751300

SHEET NO. 19

SHEET NO. 18



SHEET NO. 20.01

SHEET NO. 21

SHEET NO. 15

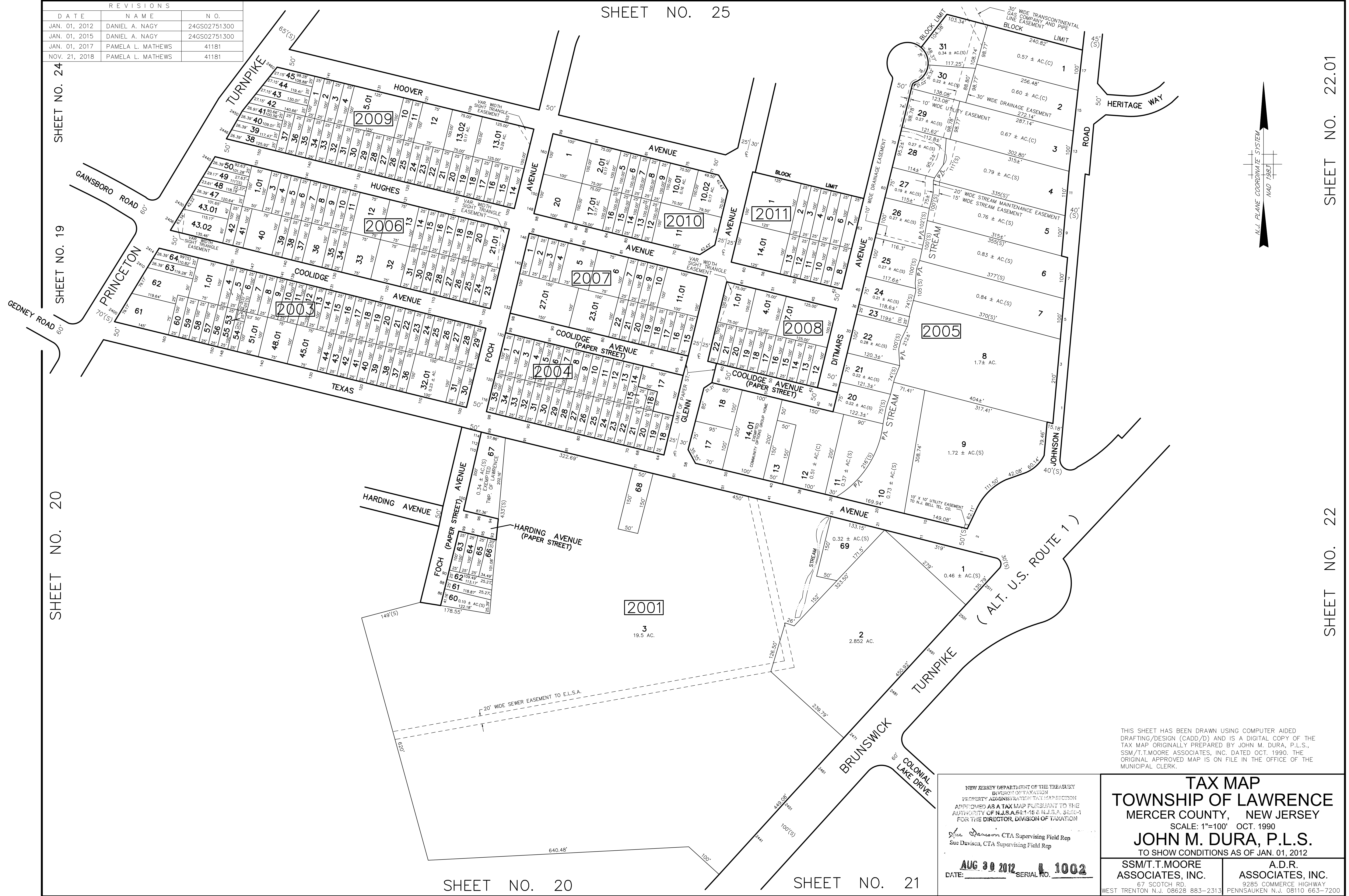
THIS SHEET HAS BEEN DRAWN USING COMPUTER AIDED DRAFTING/DESIGN (CADD/D) AND IS A DIGITAL COPY OF THE TAX MAP ORIGINALLY PREPARED BY JOHN M. DURA, P.L.S., SSM/T.T.MOORE ASSOCIATES, INC. DATED OCT. 1990. THE ORIGINAL APPROVED MAP IS ON FILE IN THE OFFICE OF THE MUNICIPAL CLERK.

TAX MAP
TOWNSHIP OF LAWRENCE
 MERCER COUNTY, NEW JERSEY
 SCALE: 1"=100' OCT. 1990
JOHN M. DURA, P.L.S.
 TO SHOW CONDITIONS AS OF JAN. 01, 2012

SSM/T.T.MOORE ASSOCIATES, INC. 87 SCOTCH RD. WEST TRENTON N.J. 08628 883-2313	A.D.R. ASSOCIATES, INC. 9285 COMMERCE HIGHWAY PENNSAUKEN N.J. 08110 663-7200
---	--

SHEET NO. 25

REVISIONS		
DATE	NAME	N.O.
JAN. 01, 2012	DANIEL A. NAGY	24GS02751300
JAN. 01, 2015	DANIEL A. NAGY	24GS02751300
JAN. 01, 2017	PAMELA L. MATHEWS	41181
NOV. 21, 2018	PAMELA L. MATHEWS	41181



THIS SHEET HAS BEEN DRAWN USING COMPUTER AIDED DRAFTING/DESIGN (CADD/D) AND IS A DIGITAL COPY OF THE TAX MAP ORIGINALLY PREPARED BY JOHN M. DURA, P.L.S., SSM/T.T.MOORE ASSOCIATES, INC. DATED OCT. 1990. THE ORIGINAL APPROVED MAP IS ON FILE IN THE OFFICE OF THE MUNICIPAL CLERK.

TAX MAP
TOWNSHIP OF LAWRENCE
 MERCER COUNTY, NEW JERSEY
 SCALE: 1"=100' OCT. 1990
JOHN M. DURA, P.L.S.
 TO SHOW CONDITIONS AS OF JAN. 01, 2012

NEW JERSEY DEPARTMENT OF THE TREASURY
 DIVISION OF TAXATION
 PROPERTY ADMINISTRATION SECTION
 APPROVED AS A TAX MAP PURSUANT TO THE
 AUTHORITY OF N.J.S.A. 6:1-16 & N.J.S.A. 54:6-4
 FOR THE DIRECTOR, DIVISION OF TAXATION
Sue Davison CTA Supervising Field Rep
Sue Davison CTA Supervising Field Rep
AUG 30 2012 SERIAL NO. **1002**
 DATE: _____

SSM/T.T.MOORE ASSOCIATES, INC. A.D.R. ASSOCIATES, INC.
 87 SCOTCH RD. 9285 COMMERCE HIGHWAY
 WEST TRENTON N.J. 08628 883-2313 PENNSAUKEN N.J. 08110 663-7200

SHEET NO. 20

SHEET NO. 19

SHEET NO. 24

SHEET NO. 20

SHEET NO. 21

SHEET NO. 22

SHEET NO. 22.01

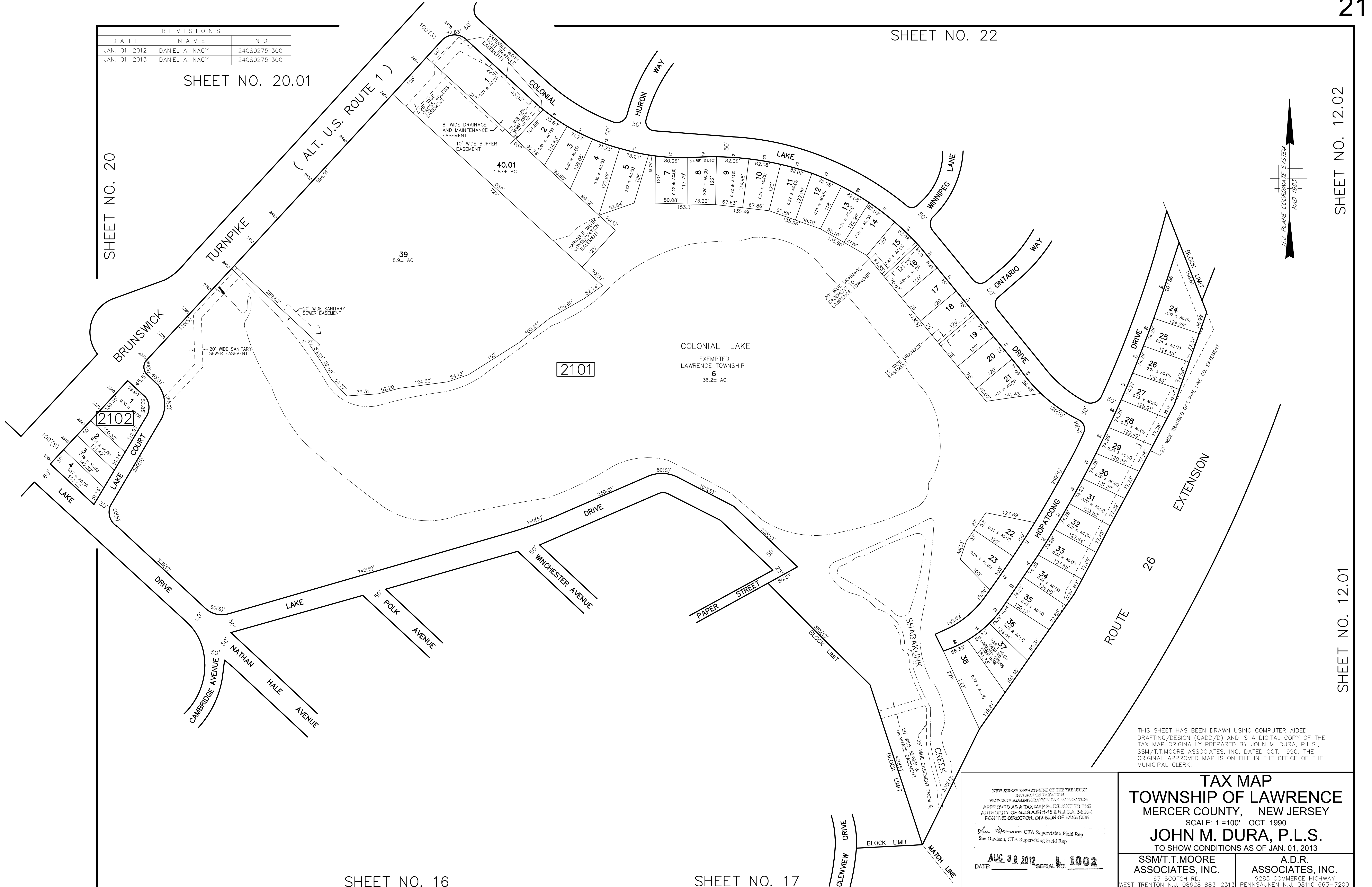
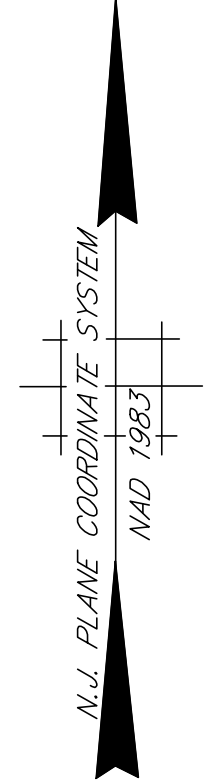
REVISIONS		
DATE	NAME	N.O.
JAN. 01, 2012	DANIEL A. NAGY	24GS02751300
JAN. 01, 2013	DANIEL A. NAGY	24GS02751300

SHEET NO. 22

SHEET NO. 20.01

SHEET NO. 20

SHEET NO. 12.02



THIS SHEET HAS BEEN DRAWN USING COMPUTER AIDED DRAFTING/DESIGN (CADD/D) AND IS A DIGITAL COPY OF THE TAX MAP ORIGINALLY PREPARED BY JOHN M. DURA, P.L.S., SSM/T.T.MOORE ASSOCIATES, INC. DATED OCT. 1990. THE ORIGINAL APPROVED MAP IS ON FILE IN THE OFFICE OF THE MUNICIPAL CLERK.

NEW JERSEY DEPARTMENT OF THE TREASURY
 DIVISION OF TAXATION
 PROPERTY ADMINISTRATION TAX MAP SECTION
 APPROVED AS A TAX MAP PURSUANT TO THE
 AUTHORITY OF N.J.S.A. 52:15 & 52:16, 52:18-1
 FOR THE DIRECTOR, DIVISION OF TAXATION
 Sue Davison, CTA Supervising Field Rep
 DATE: **AUG 30 2012** SERIAL NO. **1002**

TAX MAP
TOWNSHIP OF LAWRENCE
 MERCER COUNTY, NEW JERSEY
 SCALE: 1"=100' OCT. 1990
JOHN M. DURA, P.L.S.
 TO SHOW CONDITIONS AS OF JAN. 01, 2013

SSM/T.T.MOORE ASSOCIATES, INC. A.D.R. ASSOCIATES, INC.
 67 SCOTCH RD. 9285 COMMERCE HIGHWAY
 WEST TRENTON N.J. 08628 883-2313 PENNSAUKEN N.J. 08110 663-7200

SHEET NO. 16

SHEET NO. 17

SHEET NO. 12.01

REVISIONS		
DATE	NAME	N.O.
JAN. 01, 2012	DANIEL A. NAGY	24GS02751300

SHEET NO. 20.01

SHEET NO. 22.01



SHEET NO. 21

SHEET NO. 12.02

THIS SHEET HAS BEEN DRAWN USING COMPUTER AIDED DRAFTING/DESIGN (CADD/D) AND IS A DIGITAL COPY OF THE TAX MAP ORIGINALLY PREPARED BY JOHN M. DURA, P.L.S., SSM/T.T.MOORE ASSOCIATES, INC. DATED OCT. 1990. THE ORIGINAL APPROVED MAP IS ON FILE IN THE OFFICE OF THE MUNICIPAL CLERK.

TAX MAP
TOWNSHIP OF LAWRENCE
 MERCER COUNTY, NEW JERSEY
 SCALE: 1"=100' OCT. 1990
JOHN M. DURA, P.L.S.
 TO SHOW CONDITIONS AS OF JAN. 01, 2012

SSM/T.T.MOORE ASSOCIATES, INC. 67 SCOTCH RD. WEST TRENTON N.J. 08628 883-2313	A.D.R. ASSOCIATES, INC. 9285 COMMERCE HIGHWAY PENNSAUKEN N.J. 08110 663-7200
---	--

REVISIONS		
DATE	NAME	N.O.
JAN. 01, 2012	DANIEL A. NAGY	24GS02751300

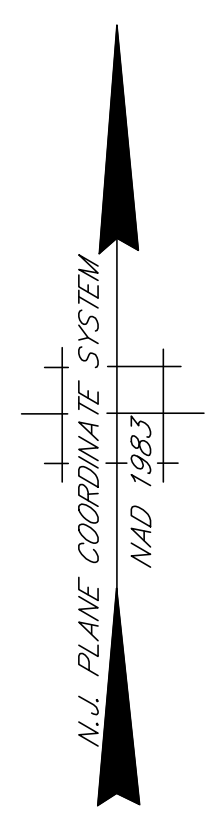
SHEET NO. 33

SHEET NO. 22.02

SHEET NO. 25



SHEET NO. 20.01



SHEET NO. 12.03

SHEET NO. 12.02

THIS SHEET HAS BEEN DRAWN USING COMPUTER AIDED DRAFTING/DESIGN (CADD/D) AND IS A DIGITAL COPY OF THE TAX MAP ORIGINALLY PREPARED BY JOHN M. DURA, P.L.S., SSM/T.T.MOORE ASSOCIATES, INC. DATED OCT. 1990. THE ORIGINAL APPROVED MAP IS ON FILE IN THE OFFICE OF THE MUNICIPAL CLERK.

TAX MAP
TOWNSHIP OF LAWRENCE
 MERCER COUNTY, NEW JERSEY
 SCALE: 1"=100' OCT. 1990
JOHN M. DURA, P.L.S.
 TO SHOW CONDITIONS AS OF JAN. 01, 2012

SSM/T.T.MOORE ASSOCIATES, INC. 87 SCOTCH RD. WEST TRENTON N.J. 08628 883-2313	A.D.R. ASSOCIATES, INC. 9285 COMMERCE HIGHWAY PENNSAUKEN N.J. 08110 663-7200
---	--

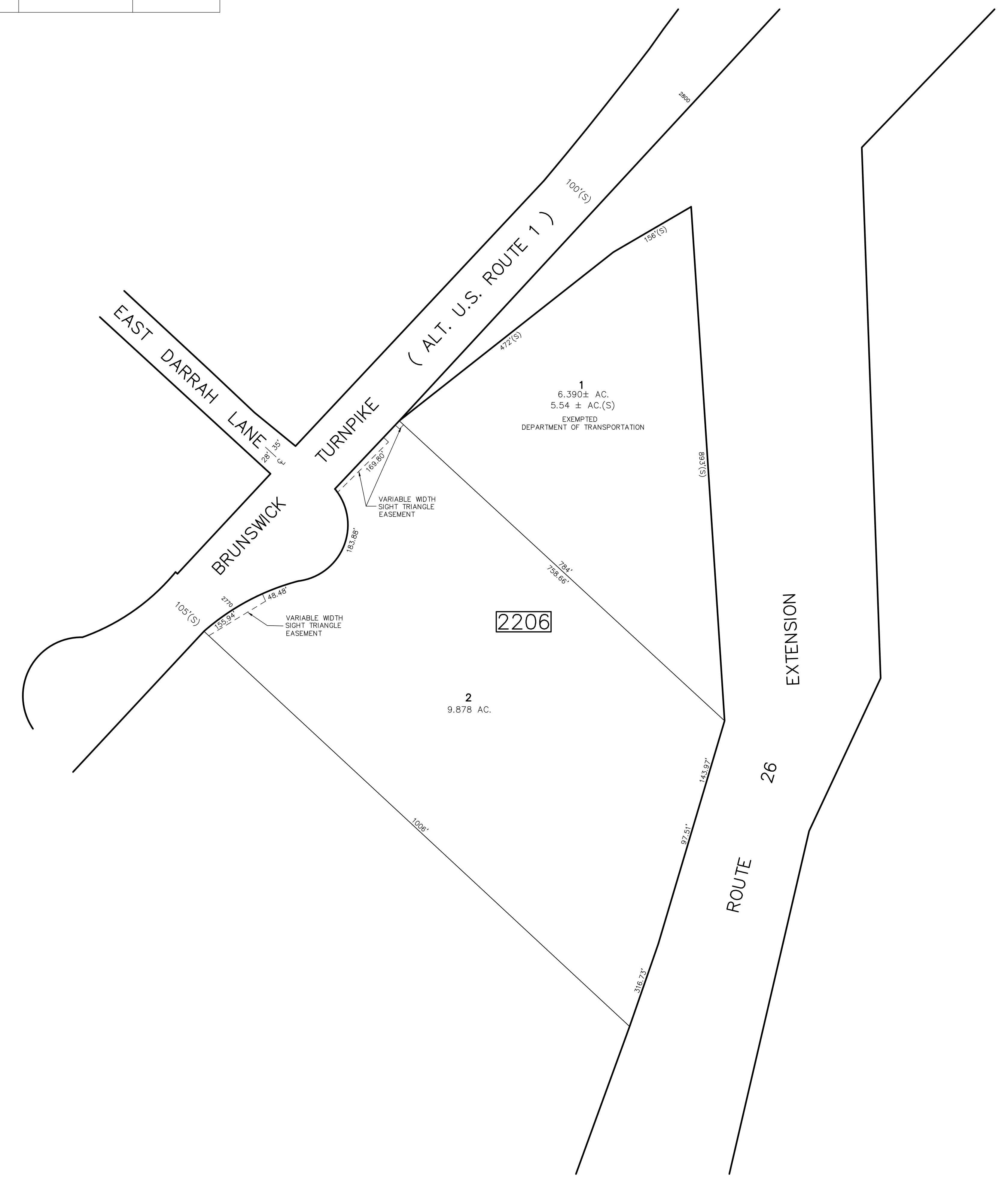
SHEET NO. 22

REVISIONS		
DATE	NAME	N.O.
JAN. 01, 2012	DANIEL A. NAGY	24GS02751300

SHEET NO. 34

SHEET NO. 33

SHEET NO. 12.04



THIS SHEET HAS BEEN DRAWN USING COMPUTER AIDED DRAFTING/DESIGN (CADD/D) AND IS A DIGITAL COPY OF THE TAX MAP ORIGINALLY PREPARED BY JOHN M. DURA, P.L.S., SSM/T.T.MOORE ASSOCIATES, INC. DATED OCT. 1990. THE ORIGINAL APPROVED MAP IS ON FILE IN THE OFFICE OF THE MUNICIPAL CLERK.

TAX MAP
TOWNSHIP OF LAWRENCE
 MERCER COUNTY, NEW JERSEY
 SCALE: 1"=100' OCT. 1990
JOHN M. DURA, P.L.S.
 TO SHOW CONDITIONS AS OF JAN. 01, 2012

SSM/T.T.MOORE ASSOCIATES, INC. 87 SCOTCH RD. WEST TRENTON N.J. 08628 883-2313	A.D.R. ASSOCIATES, INC. 9285 COMMERCE HIGHWAY PENNSAUKEN N.J. 08110 663-7200
---	--

SHEET NO. 22.01

SHEET NO. 12.03

REVISIONS		
DATE	NAME	N.O.
JAN. 01, 2012	DANIEL A. NAGY	24GS02751300
JAN. 01, 2015	DANIEL A. NAGY	24GS02751300
DEC. 09, 2020	PAMELA L. MATHEWS	41181

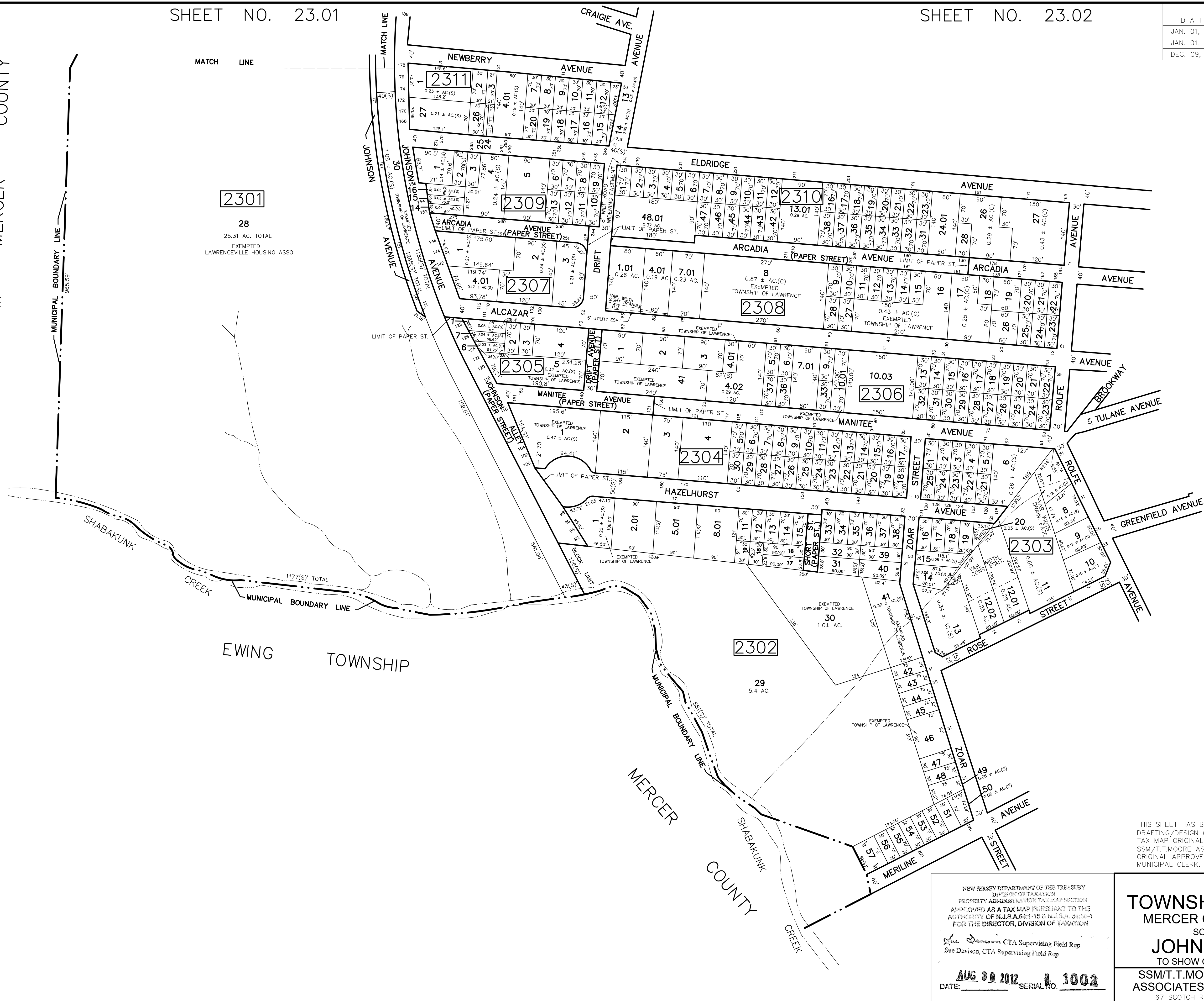
EWING TOWNSHIP MERCER COUNTY

EWING TOWNSHIP

EWING TOWNSHIP

MERCER COUNTY

MERCER COUNTY



2301
 28
 25.31 AC. TOTAL
 EXEMPTED
 LAWRENCEVILLE HOUSING ASSO.

2302
 29
 5.4 AC.

2303
 20
 0.03 ± AC(S)

2304
 2
 0.47 ± AC(S)

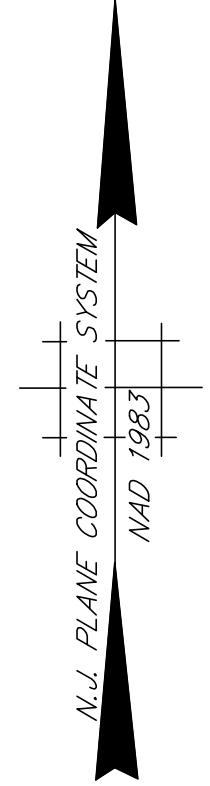
2305
 2
 0.24 ± AC(S)

2306
 10.03
 10.03 AC.

2308
 8
 0.87 ± AC(C)

2310
 13.01
 13.01 AC.

2311
 27
 0.23 ± AC(S)



SHEET NO. 13.02

THIS SHEET HAS BEEN DRAWN USING COMPUTER AIDED DRAFTING/DESIGN (CADD/D) AND IS A DIGITAL COPY OF THE TAX MAP ORIGINALLY PREPARED BY JOHN M. DURA, P.L.S., SSM/T.T. MOORE ASSOCIATES, INC. DATED OCT. 1990. THE ORIGINAL APPROVED MAP IS ON FILE IN THE OFFICE OF THE MUNICIPAL CLERK.

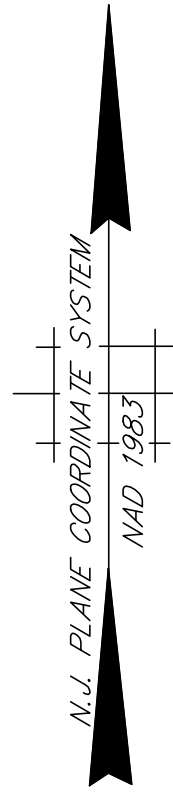
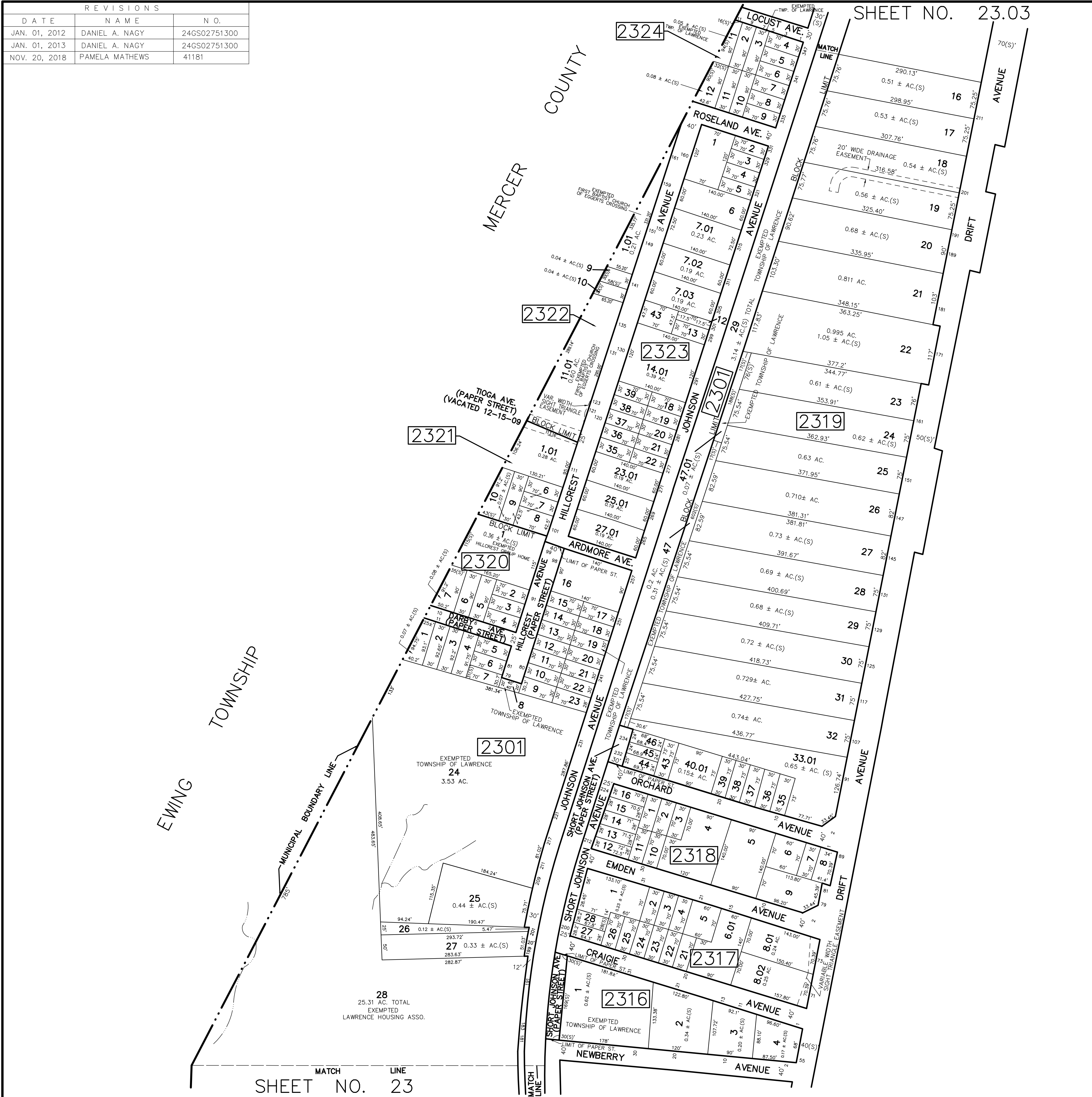
TAX MAP
TOWNSHIP OF LAWRENCE
 MERCER COUNTY, NEW JERSEY
 SCALE: 1"=100' OCT. 1990
JOHN M. DURA, P.L.S.
 TO SHOW CONDITIONS AS OF JAN. 01, 2012

NEW JERSEY DEPARTMENT OF THE TREASURY
 DIVISION OF TAXATION
 PROPERTY ADMINISTRATION TAX MAP SECTION
 APPROVED AS A TAX MAP PURSUANT TO THE
 AUTHORITY OF N.J.S.A. 6:1-16 & N.J.S.A. 6:1-17
 FOR THE DIRECTOR, DIVISION OF TAXATION
 Sue Davison, CTA Supervising Field Rep
 Sue Davison, CTA Supervising Field Rep
AUG 30 2012 SERIAL NO. **1002**
 DATE: SERIAL NO.

SSM/T.T. MOORE ASSOCIATES, INC. A.D.R. ASSOCIATES, INC.
 87 SCOTCH RD. 9285 COMMERCE HIGHWAY
 WEST TRENTON N.J. 08628 883-2313 PENNSAUKEN N.J. 08110 663-7200

REVISIONS		
DATE	NAME	N.O.
JAN. 01, 2012	DANIEL A. NAGY	24GS02751300
JAN. 01, 2013	DANIEL A. NAGY	24GS02751300
NOV. 20, 2018	PAMELA MATHEWS	41181

SHEET NO. 23.03



SHEET NO. 23.03

SHEET NO. 23.02

SHEET NO. 23.02

THIS SHEET HAS BEEN DRAWN USING COMPUTER AIDED DRAFTING/DESIGN (CADD/D) AND IS A DIGITAL COPY OF THE TAX MAP ORIGINALLY PREPARED BY JOHN M. DURA, P.L.S., SSM/T.T. MOORE ASSOCIATES, INC. DATED OCT. 1990. THE ORIGINAL APPROVED MAP IS ON FILE IN THE OFFICE OF THE MUNICIPAL CLERK.

TAX MAP
TOWNSHIP OF LAWRENCE
 MERCER COUNTY, NEW JERSEY
 SCALE: 1"=100' OCT. 1990
JOHN M. DURA, P.L.S.
 TO SHOW CONDITIONS AS OF JAN. 01, 2013

NEW JERSEY DEPARTMENT OF THE TREASURY
 DIVISION OF TAXATION
 PROPERTY ADMINISTRATION TAX MAP SECTION
 APPROVED AS A TAX MAP PURSUANT TO THE
 AUTHORITY OF N.J.S.A. 54:15 & 54:15.3, 54:27-1
 FOR THE DIRECTOR, DIVISION OF TAXATION
Sue Davison CTA Supervising Field Rep
 Sue Davison, CTA Supervising Field Rep
 DATE: **AUG 30 2012** SERIAL NO. **1002**

SSM/T.T. MOORE ASSOCIATES, INC. A.D.R. ASSOCIATES, INC.
 87 SCOTCH RD. 9285 COMMERCE HIGHWAY
 WEST TRENTON N.J. 08628 883-2313 PENNSAUKEN N.J. 08110 663-7200

MATCH LINE SHEET NO. 23

REVISIONS		
DATE	NAME	N.O.
JAN. 01, 2012	DANIEL A. NAGY	24GS02751300
JAN. 01, 2013	DANIEL A. NAGY	24GS02751300
JAN. 01, 2017	PAMELA L. MATHEWS	41181
NOV. 01, 2019	PAMELA L. MATHEWS	41181



SHEET NO. 26

EWING MERCER

TOWNSHIP COUNTY

MUNICIPAL BOUNDARY LINE

MATCH LINE

MATCH LINE

SHEET NO. 23.04

SHEET NO. 23.01

SHEET NO. 23.02

THIS SHEET HAS BEEN DRAWN USING COMPUTER AIDED DRAFTING/DESIGN (CADD/D) AND IS A DIGITAL COPY OF THE TAX MAP ORIGINALLY PREPARED BY JOHN M. DURA, P.L.S., SSM/T.T. MOORE ASSOCIATES, INC. DATED OCT. 1990. THE ORIGINAL APPROVED MAP IS ON FILE IN THE OFFICE OF THE MUNICIPAL CLERK.

NEW JERSEY DEPARTMENT OF THE TREASURY
 DIVISION OF TAXATION
 PROPERTY ADMINISTRATION TAX MAP SECTION
 APPROVED AS A TAX MAP PURSUANT TO THE
 AUTHORITY OF N.J.S.A. 54:16 & N.J.S.A. 54:16-1
 FOR THE DIRECTOR, DIVISION OF TAXATION

See Davison CTA Supervising Field Rep
See Davison, CTA Supervising Field Rep

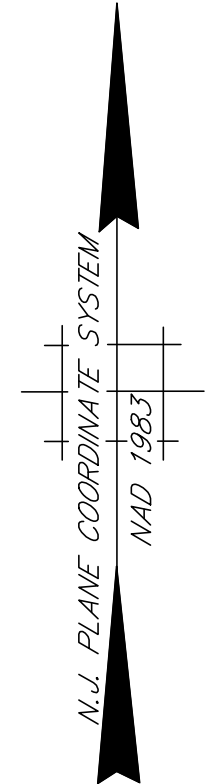
AUG 30 2012 SERIAL NO. **L 1002**
 DATE: SERIAL NO.

TAX MAP
TOWNSHIP OF LAWRENCE
 MERCER COUNTY, NEW JERSEY
 SCALE: 1"=100' OCT. 1990
JOHN M. DURA, P.L.S.
 TO SHOW CONDITIONS AS OF JAN. 01, 2013

SSM/T.T. MOORE ASSOCIATES, INC. A.D.R. ASSOCIATES, INC.
 87 SCOTCH RD. 9285 COMMERCE HIGHWAY
 WEST TRENTON N.J. 08628 883-2313 PENNSAUKEN N.J. 08110 663-7200

REVISIONS		
DATE	NAME	N.O.
JAN. 01, 2012	DANIEL A. NAGY	24GS02751300
JAN. 01, 2016	WILLIAM SCHINDLER, JR.	27188

SHEET NO. 23.03



SHEET NO. 29

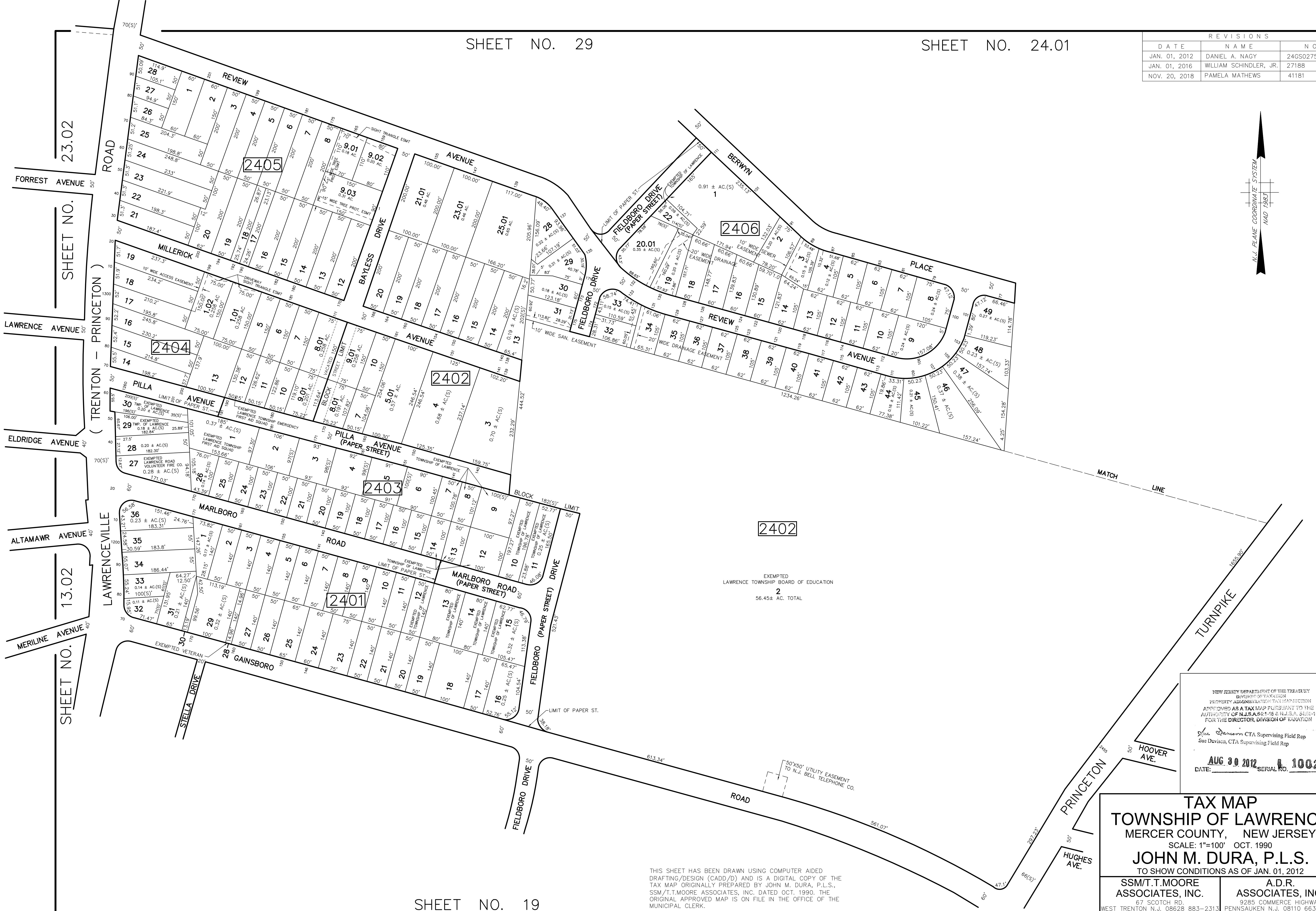
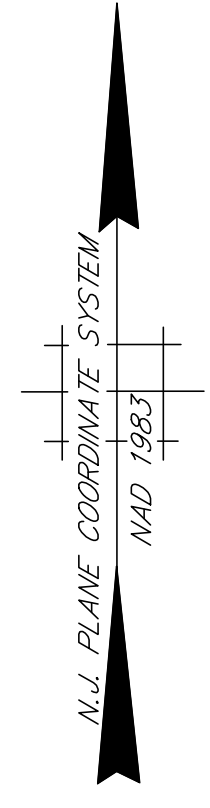
THIS SHEET HAS BEEN DRAWN USING COMPUTER AIDED DRAFTING/DESIGN (CADD/D) AND IS A DIGITAL COPY OF THE TAX MAP ORIGINALLY PREPARED BY JOHN M. DURA, P.L.S., SSM/T.T.MOORE ASSOCIATES, INC. DATED OCT. 1990. THE ORIGINAL APPROVED MAP IS ON FILE IN THE OFFICE OF THE MUNICIPAL CLERK.

NEW JERSEY DEPARTMENT OF THE TREASURY
 DIVISION OF TAXATION
 PROPERTY ADMINISTRATION TAX MAP SECTION
 APPROVED AS A TAX MAP PURSUANT TO THE
 AUTHORITY OF N.J.S.A. 17:27 & N.J.S.A. 17:28-1
 FOR THE DIRECTOR, DIVISION OF TAXATION
Sue Davison CTA Supervising Field Rep
Sue Davison CTA Supervising Field Rep
 DATE: **AUG 30 2012** SERIAL NO. **1002**

TAX MAP
TOWNSHIP OF LAWRENCE
 MERCER COUNTY, NEW JERSEY
 SCALE: 1"=100' OCT. 1990
JOHN M. DURA, P.L.S.
 TO SHOW CONDITIONS AS OF JAN. 01, 2012

SSM/T.T.MOORE ASSOCIATES, INC. 67 SCOTCH RD. WEST TRENTON N.J. 08628 883-2313	A.D.R. ASSOCIATES, INC. 9285 COMMERCE HIGHWAY PENNSAUKEN N.J. 08110 663-7200
---	--

REVISIONS		
DATE	NAME	N.O.
JAN. 01, 2012	DANIEL A. NAGY	24GS02751300
JAN. 01, 2016	WILLIAM SCHINDLER, JR.	27188
NOV. 20, 2018	PAMELA MATHEWS	41181



2402
 EXEMPTED
 LAWRENCE TOWNSHIP BOARD OF EDUCATION
 2
 56.45± AC. TOTAL

NEW JERSEY DEPARTMENT OF THE TREASURY
 DIVISION OF TAXATION
 PROPERTY ADMINISTRATION/TAX MAP SECTION
 APPROVED AS A TAX MAP PURSUANT TO THE
 AUTHORITY OF N.J.S.A. 17B:27-1 & N.J.S.A. 17B:27-1.1
 FOR THE DIRECTOR, DIVISION OF TAXATION
 Sue Davison, CTA Supervising Field Rep
 Sue Davison, CTA Supervising Field Rep
 DATE: **AUG 30 2012** SERIAL NO. **L 1002**

TAX MAP
TOWNSHIP OF LAWRENCE
 MERCER COUNTY, NEW JERSEY
 SCALE: 1"=100' OCT. 1990
JOHN M. DURA, P.L.S.
 TO SHOW CONDITIONS AS OF JAN. 01, 2012

SSM/T.T. MOORE ASSOCIATES, INC.
 87 SCOTCH RD.
 WEST TRENTON N.J. 08628 883-2313

A.D.R. ASSOCIATES, INC.
 9285 COMMERCE HIGHWAY
 PENNSAUKEN N.J. 08110 663-7200

THIS SHEET HAS BEEN DRAWN USING COMPUTER AIDED DRAFTING/DESIGN (CADD/D) AND IS A DIGITAL COPY OF THE TAX MAP ORIGINALLY PREPARED BY JOHN M. DURA, P.L.S., SSM/T.T. MOORE ASSOCIATES, INC. DATED OCT. 1990. THE ORIGINAL APPROVED MAP IS ON FILE IN THE OFFICE OF THE MUNICIPAL CLERK.

23.02

SHEET NO.

(TRENTON - PRINCETON)

13.02

SHEET NO.

SHEET NO. 19

SHEET NO. 25

REVISIONS		
DATE	NAME	N.O.
JAN. 01, 2012	DANIEL A. NAGY	24GS02751300

SHEET NO. 30

SHEET NO. 31

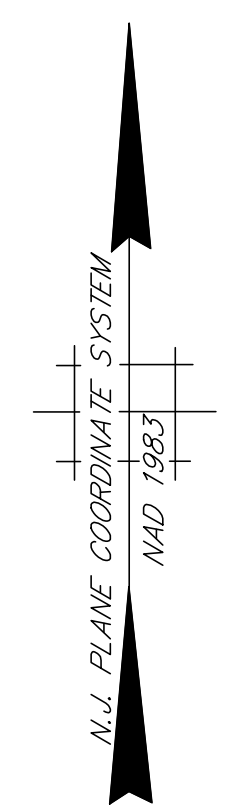
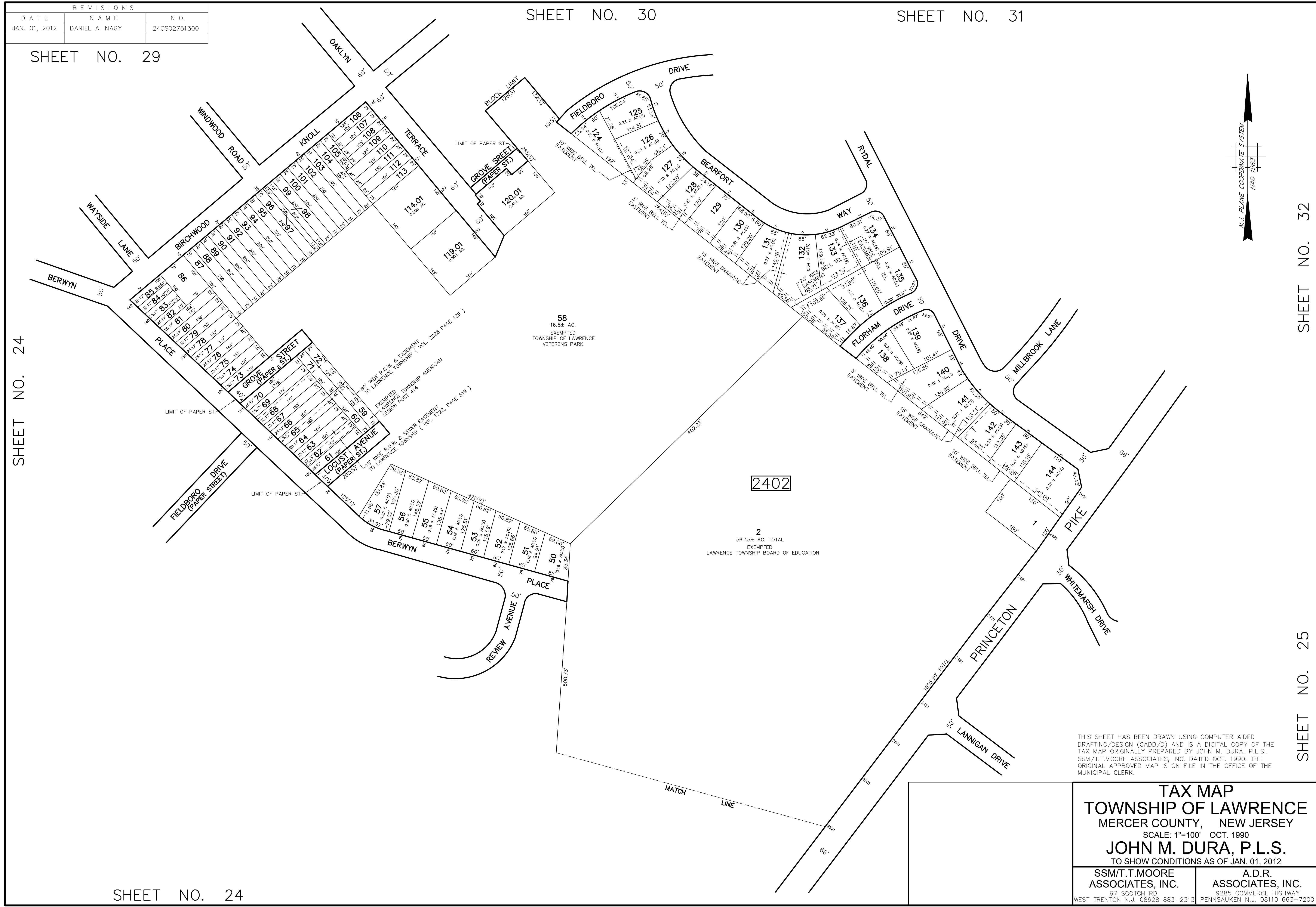
SHEET NO. 29

SHEET NO. 24

SHEET NO. 32

SHEET NO. 25

SHEET NO. 24



THIS SHEET HAS BEEN DRAWN USING COMPUTER AIDED DRAFTING/DESIGN (CADD/D) AND IS A DIGITAL COPY OF THE TAX MAP ORIGINALLY PREPARED BY JOHN M. DURA, P.L.S., SSM/T.T.MOORE ASSOCIATES, INC. DATED OCT. 1990. THE ORIGINAL APPROVED MAP IS ON FILE IN THE OFFICE OF THE MUNICIPAL CLERK.

TAX MAP TOWNSHIP OF LAWRENCE MERCER COUNTY, NEW JERSEY SCALE: 1"=100' OCT. 1990 JOHN M. DURA, P.L.S. TO SHOW CONDITIONS AS OF JAN. 01, 2012	
SSM/T.T.MOORE ASSOCIATES, INC. 87 SCOTCH RD. WEST TRENTON N.J. 08628 883-2313	A.D.R. ASSOCIATES, INC. 9285 COMMERCE HIGHWAY PENNSAUKEN N.J. 08110 663-7200

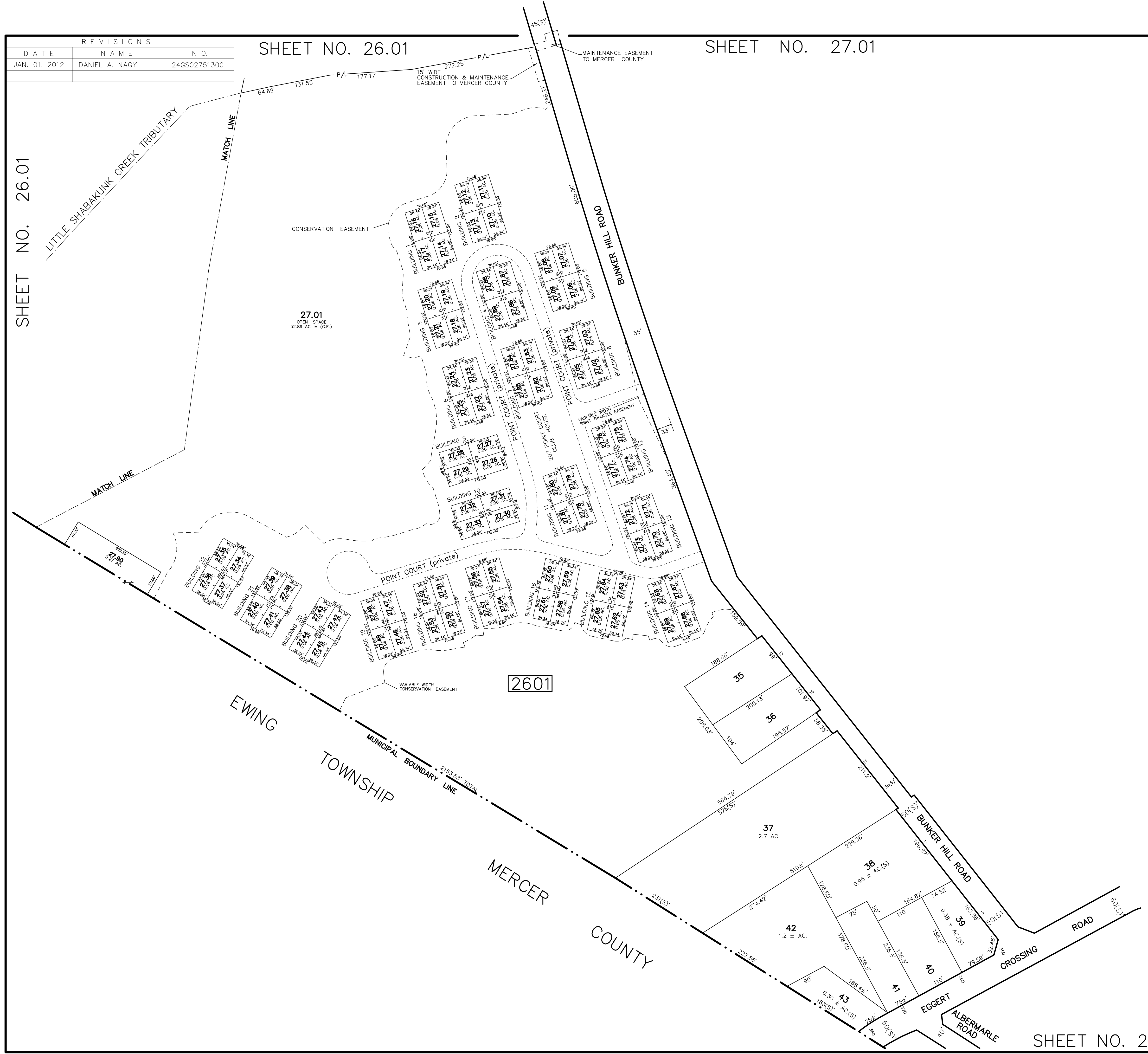
REVISIONS		
DATE	NAME	N.O.
JAN. 01, 2012	DANIEL A. NAGY	24GS02751300

SHEET NO. 26.01

SHEET NO. 27.01

SHEET NO. 26.01

SHEET NO. 27



THIS SHEET HAS BEEN DRAWN USING COMPUTER AIDED DRAFTING/DESIGN (CADD/D) AND IS A DIGITAL COPY OF THE TAX MAP ORIGINALLY PREPARED BY JOHN M. DURA, P.L.S., SSM/T.T.MOORE ASSOCIATES, INC. DATED OCT. 1990. THE ORIGINAL APPROVED MAP IS ON FILE IN THE OFFICE OF THE MUNICIPAL CLERK.

TAX MAP
TOWNSHIP OF LAWRENCE
 MERCER COUNTY, NEW JERSEY
 SCALE: 1"=100' OCT. 1990
JOHN M. DURA, P.L.S.
 TO SHOW CONDITIONS AS OF JAN. 01, 2012

SSM/T.T.MOORE ASSOCIATES, INC. 67 SCOTCH RD. WEST TRENTON N.J. 08628 883-2313	A.D.R. ASSOCIATES, INC. 9285 COMMERCE HIGHWAY PENNSAUKEN N.J. 08110 663-7200
---	--

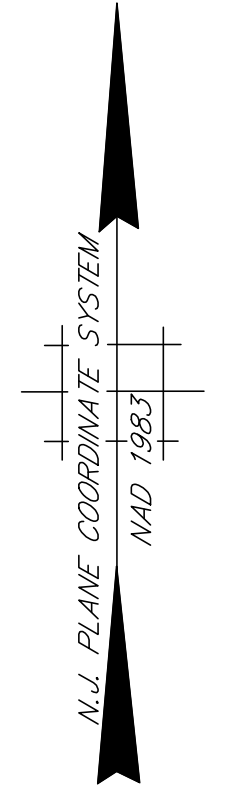
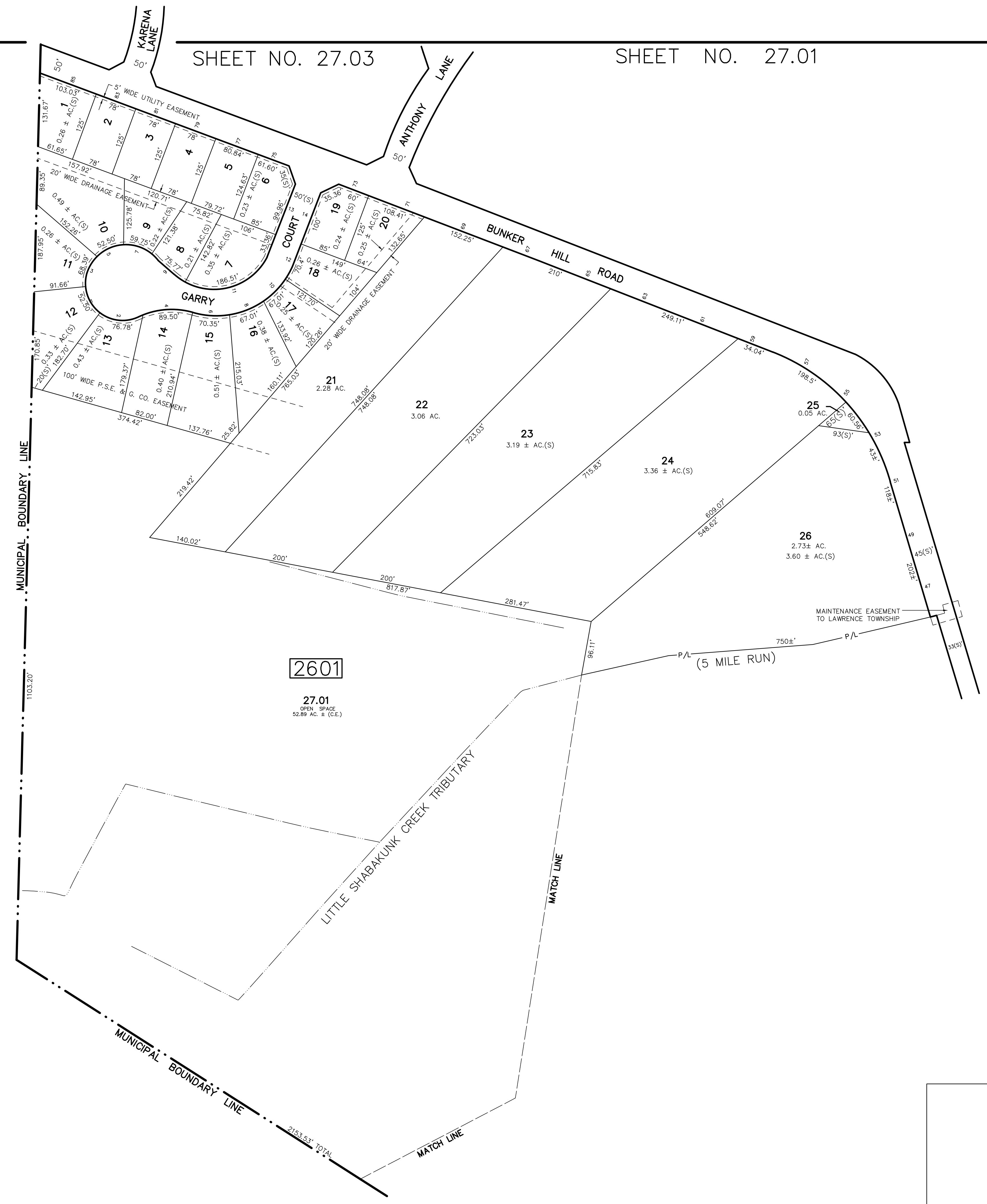
SHEET NO. 23.03

REVISIONS		
DATE	NAME	N.O.
JAN. 01, 2012	DANIEL A. NAGY	24GS02751300

SHEET NO. 27.03

SHEET NO. 27.01

MERCER COUNTY
EWING TOWNSHIP



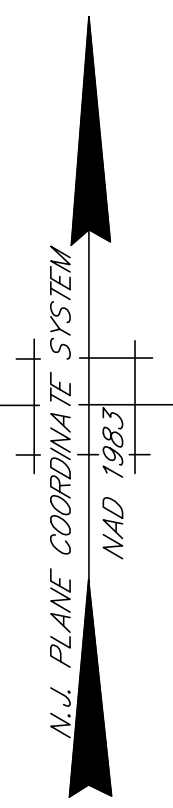
THIS SHEET HAS BEEN DRAWN USING COMPUTER AIDED DRAFTING/DESIGN (CADD/D) AND IS A DIGITAL COPY OF THE TAX MAP ORIGINALLY PREPARED BY JOHN M. DURA, P.L.S., SSM/T.T.MOORE ASSOCIATES, INC. DATED OCT. 1990. THE ORIGINAL APPROVED MAP IS ON FILE IN THE OFFICE OF THE MUNICIPAL CLERK.

TAX MAP
TOWNSHIP OF LAWRENCE
 MERCER COUNTY, NEW JERSEY
 SCALE: 1"=100' OCT. 1990
JOHN M. DURA, P.L.S.
 TO SHOW CONDITIONS AS OF JAN. 01, 2012

SSM/T.T.MOORE ASSOCIATES, INC. 87 SCOTCH RD. WEST TRENTON N.J. 08628 883-2313	A.D.R. ASSOCIATES, INC. 9285 COMMERCE HIGHWAY PENNSAUKEN N.J. 08110 663-7200
---	--

SHEET NO. 26

REVISIONS		
DATE	NAME	N.O.
JAN. 01, 2012	DANIEL A. NAGY	24GS02751300
JAN. 10, 2018	PAMELA L. MATHEWS	41181



SHEET NO. 26

SHEET NO. 28.02

SHEET NO. 28

THIS SHEET HAS BEEN DRAWN USING COMPUTER AIDED DRAFTING/DESIGN (CADD/D) AND IS A DIGITAL COPY OF THE TAX MAP ORIGINALLY PREPARED BY JOHN M. DURA, P.L.S., SSM/T.T.MOORE ASSOCIATES, INC. DATED OCT. 1990. THE ORIGINAL APPROVED MAP IS ON FILE IN THE OFFICE OF THE MUNICIPAL CLERK.

TAX MAP
TOWNSHIP OF LAWRENCE
 MERCER COUNTY, NEW JERSEY
 SCALE: 1"=100' OCT. 1990
JOHN M. DURA, P.L.S.
 TO SHOW CONDITIONS AS OF JAN. 01, 2012

SSM/T.T.MOORE ASSOCIATES, INC. 67 SCOTCH RD. WEST TRENTON N.J. 08628 883-2313	A.D.R. ASSOCIATES, INC. 9285 COMMERCE HIGHWAY PENNSAUKEN N.J. 08110 663-7200
---	--

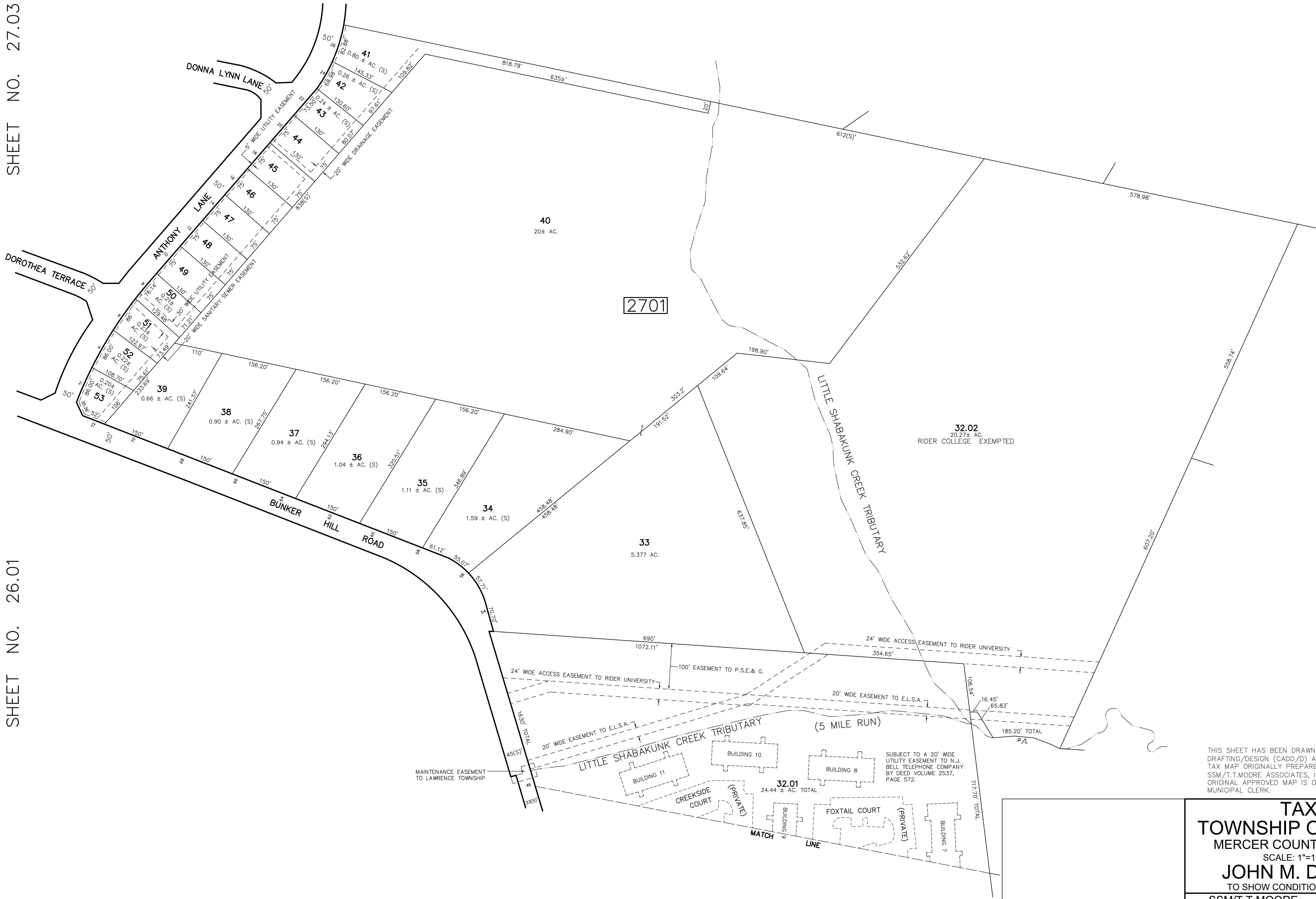
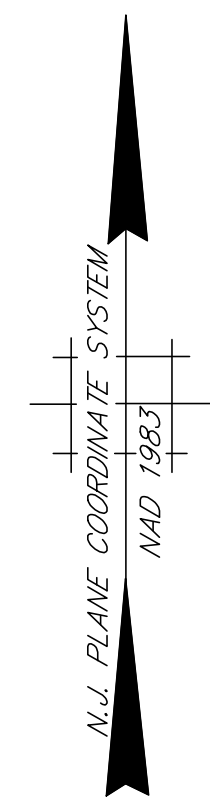
REVISIONS		
DATE	NAME	N.O.
JAN. 01, 2012	DANIEL A. NAGY	24GS02751300

SHEET NO. 27.03

SHEET NO. 26.01

SHEET NO. 27.04

SHEET NO. 27.02



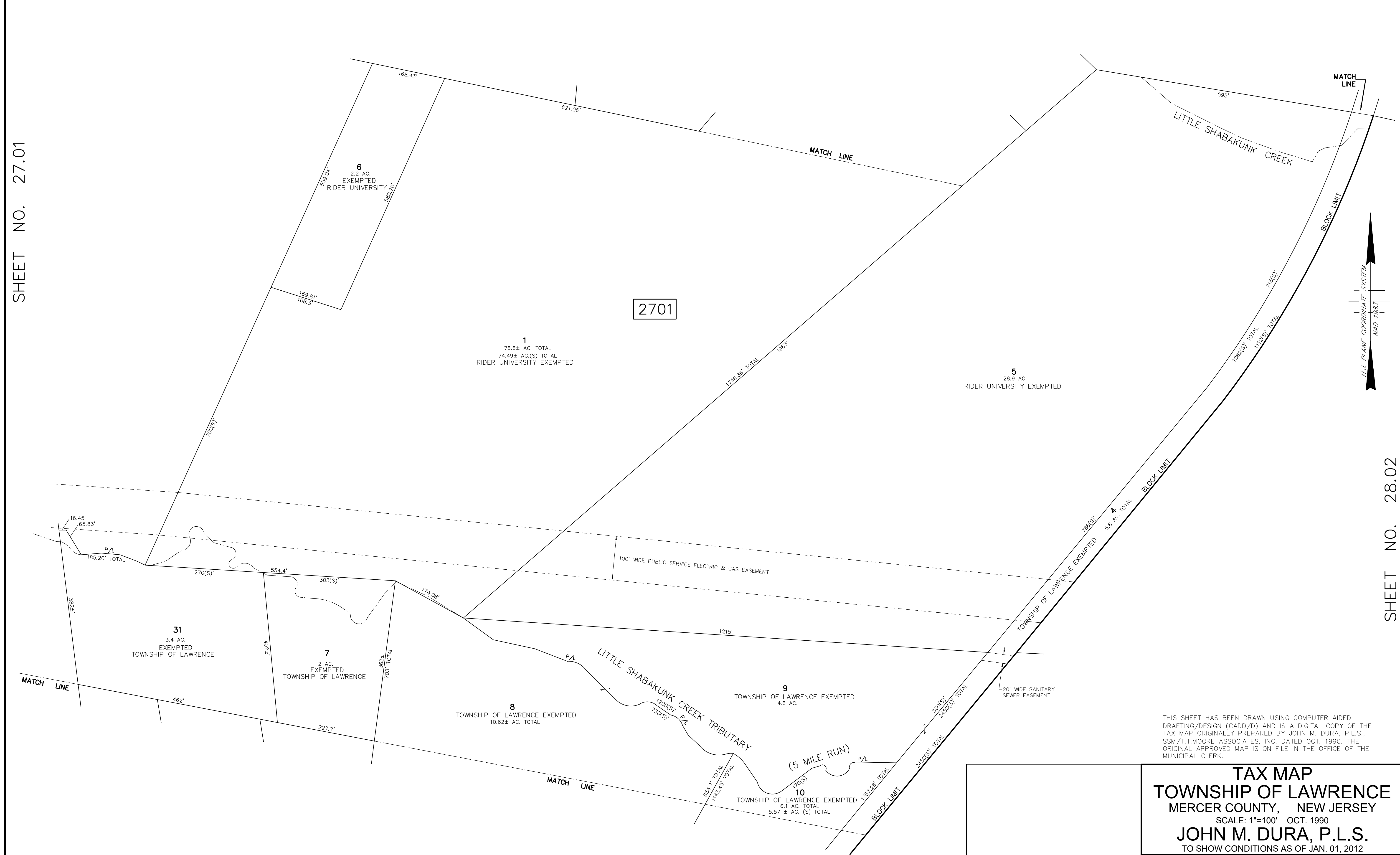
THIS SHEET HAS BEEN DRAWN USING COMPUTER AIDED DRAFTING/DESIGN (CADD/D) AND IS A DIGITAL COPY OF THE TAX MAP ORIGINALLY PREPARED BY JOHN M. DURA, P.L.S., SSM/T.T.MOORE ASSOCIATES, INC. DATED OCT. 1990. THE ORIGINAL APPROVED MAP IS ON FILE IN THE OFFICE OF THE MUNICIPAL CLERK.

TAX MAP
TOWNSHIP OF LAWRENCE
 MERCER COUNTY, NEW JERSEY
 SCALE: 1"=100' OCT. 1990
JOHN M. DURA, P.L.S.
 TO SHOW CONDITIONS AS OF JAN. 01, 2012

SSM/T.T.MOORE ASSOCIATES, INC. 87 SCOTCH RD. WEST TRENTON N.J. 08628 883-2313	A.D.R. ASSOCIATES, INC. 9285 COMMERCE HIGHWAY PENNSAUKEN N.J. 08110 663-7200
---	--

REVISIONS		
DATE	NAME	N.O.
JAN. 01, 2012	DANIEL A. NAGY	24GS02751300
JAN. 10, 2018	PAMELA L. MATHEWS	41181

SHEET NO. 27.01



SHEET NO. 28.02

THIS SHEET HAS BEEN DRAWN USING COMPUTER AIDED DRAFTING/DESIGN (CADD/D) AND IS A DIGITAL COPY OF THE TAX MAP ORIGINALLY PREPARED BY JOHN M. DURA, P.L.S., SSM/T.T.MOORE ASSOCIATES, INC. DATED OCT. 1990. THE ORIGINAL APPROVED MAP IS ON FILE IN THE OFFICE OF THE MUNICIPAL CLERK.

TAX MAP
TOWNSHIP OF LAWRENCE
 MERCER COUNTY, NEW JERSEY
 SCALE: 1"=100' OCT. 1990
JOHN M. DURA, P.L.S.
 TO SHOW CONDITIONS AS OF JAN. 01, 2012

SSM/T.T.MOORE ASSOCIATES, INC. 87 SCOTCH RD. WEST TRENTON N.J. 08628 883-2313	A.D.R. ASSOCIATES, INC. 3285 COMMERCE HIGHWAY PENNSAUKEN N.J. 08110 663-7200
---	--

REVISIONS		
DATE	NAME	N.O.
JAN. 01, 2012	DANIEL A. NAGY	24GS02751300
DEC. 09, 2020	PAMELA L. MATHEWS	41181

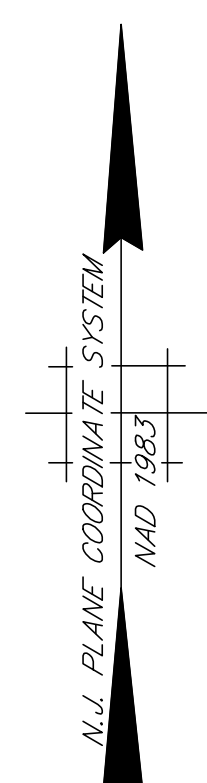
SHEET NO. 44

SHEET NO. 45



THE TRADITIONS AT FEDERAL POINT CONDOMINIUMS

BLOCK NO.	LOT NO.	QUALIFIER	SQ. FT.	QUALIFIER	SQ. FT.	QUALIFIER	SQ. FT.	QUALIFIER	SQ. FT.	QUALIFIER	SQ. FT.
2701	83	C011	1579	C072	1579	C141	1513	C191	1579	C244	1513
		C012	1543	C081	1579	C142	1579	C192	1579	C241	1579
		C021	1513	C101	1579	C143	1579	C193	1579	C252	1579
		C022	1579	C082	1579	C144	1579	C194	808	C253	1579
		C031	1513	C084	1513	C151	816	C195	816	C254	1579
		C032	1513	C091	1513	C152	808	C204	1579	C261	1579
		C033	1513	C092	1579	C153	1579	C205	1579	C262	1579
		C034	808	C093	1579	C154	1579	C211	816	C263	1579
		C035	816	C094	1513	C155	808	C212	808	C264	1579
		C041	1579	C101	1513	C156	816	C213	1579	C271	1579
		C042	1579	C102	1513	C157	1579	C214	1579	C272	1579
		C043	1513	C103	1579	C162	1579	C215	1513	C273	1579
		C044	808	C104	1579	C163	1579	C221	816	C274	1579
		C045	816	C111	1579	C164	808	C222	808	C281	1579
		C051	816	C112	1579	C165	816	C223	1579	C282	1579
		C052	808	C113	1579	C171	1579	C224	1579	C283	1579
		C053	1579	C114	1513	C172	1579	C225	1579	C284	1579
		C054	1579	C121	1579	C173	1513	C231	816	C291	1579
		C055	808	C122	1579	C174	808	C232	808	C293	1579
		C056	816	C123	1579	C175	816	C233	1579	C294	1579
		C061	1579	C124	1579	C181	1579	C234	1579		
		C062	1579	C131	1579	C182	1579	C235	1579		
		C063	1513	C132	1579	C183	1579	C241	1579		
		C064	1579	C133	1579	C184	808	C242	1579		
		C071	1579	C134	1579	C185	816	C243	1579		



THIS SHEET HAS BEEN DRAWN USING COMPUTER AIDED DRAFTING/DESIGN (CADD/D) AND IS A DIGITAL COPY OF THE TAX MAP ORIGINALLY PREPARED BY JOHN M. DURA, P.L.S., SSM/T.MOORE ASSOCIATES, INC. DATED OCT. 1990. THE ORIGINAL APPROVED MAP IS ON FILE IN THE OFFICE OF THE MUNICIPAL CLERK.

TAX MAP
TOWNSHIP OF LAWRENCE
 MERCER COUNTY, NEW JERSEY
 SCALE: 1=100' OCT. 1990
JOHN M. DURA, P.L.S.
 TO SHOW CONDITIONS AS OF JAN. 01, 2012

SSM/T.MOORE ASSOCIATES, INC. A.D.R. ASSOCIATES, INC.
 87 SCOTCH RD. 9285 COMMERCE HIGHWAY
 WEST TRENTON N.J. 08628 883-2313 PENNSAUKEN N.J. 08110 663-7200

SHEET NO. 26.01

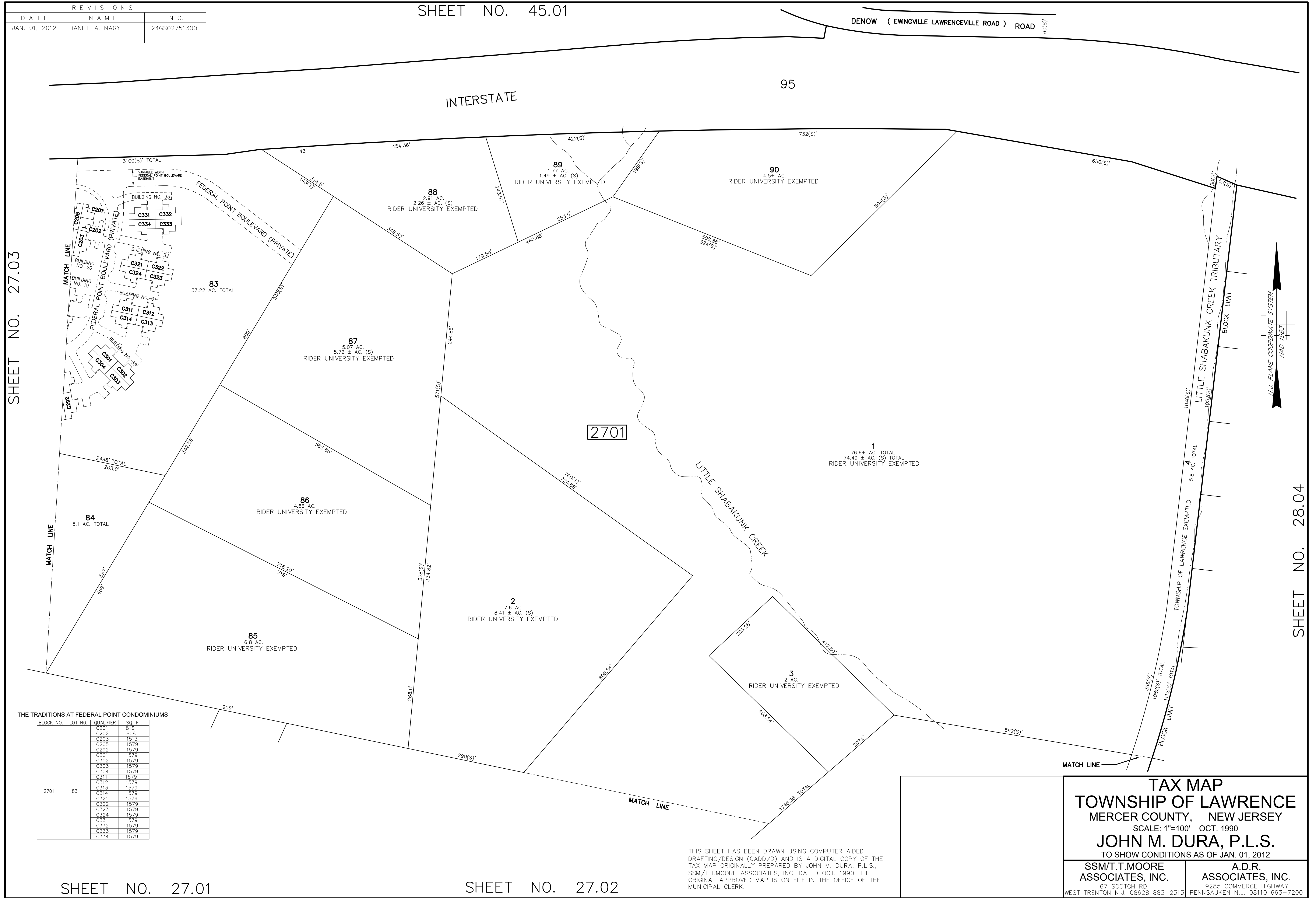
SHEET NO. 27.01

REVISIONS		
DATE	NAME	N.O.
JAN. 01, 2012	DANIEL A. NAGY	24GS02751300

DENOW (EWMINGVILLE LAWRENCEVILLE ROAD) ROAD 66(S)

SHEET NO. 27.03

SHEET NO. 28.04



THE TRADITIONS AT FEDERAL POINT CONDOMINIUMS

BLOCK NO.	LOT NO.	QUALIFIER	SQ. FT.
2701	83	C201	816
2701	83	C202	808
2701	83	C203	1515
2701	83	C205	1579
2701	83	C292	1579
2701	83	C301	1579
2701	83	C302	1579
2701	83	C303	1579
2701	83	C304	1579
2701	83	C311	1579
2701	83	C312	1579
2701	83	C313	1579
2701	83	C314	1579
2701	83	C321	1579
2701	83	C322	1579
2701	83	C323	1579
2701	83	C324	1579
2701	83	C331	1579
2701	83	C332	1579
2701	83	C333	1579
2701	83	C334	1579

SHEET NO. 27.01

SHEET NO. 27.02

THIS SHEET HAS BEEN DRAWN USING COMPUTER AIDED DRAFTING/DESIGN (CADD/D) AND IS A DIGITAL COPY OF THE TAX MAP ORIGINALLY PREPARED BY JOHN M. DURA, P.L.S., SSM/T.T.MOORE ASSOCIATES, INC. DATED OCT. 1990. THE ORIGINAL APPROVED MAP IS ON FILE IN THE OFFICE OF THE MUNICIPAL CLERK.

TAX MAP
TOWNSHIP OF LAWRENCE
 MERCER COUNTY, NEW JERSEY
 SCALE: 1"=100' OCT. 1990
JOHN M. DURA, P.L.S.
 TO SHOW CONDITIONS AS OF JAN. 01, 2012

SSM/T.T.MOORE ASSOCIATES, INC.

A.D.R. ASSOCIATES, INC.

87 SCOTCH RD. WEST TRENTON N.J. 08628 883-2313
 9285 COMMERCE HIGHWAY PENNSAUKEN N.J. 08110 663-7200

REVISIONS		
DATE	NAME	N.O.
JAN. 01, 2012	DANIEL A. NAGY	24GS02751300

SHEET NO. 28.02

MATCH LINE

MATCH LINE

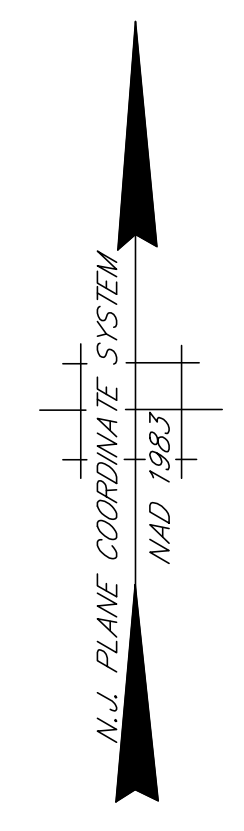
LITTLE SHABAKUNK CREEK (5 MILE RUN)

20' WIDE SANITARY EASEMENT

SHEET NO. 27

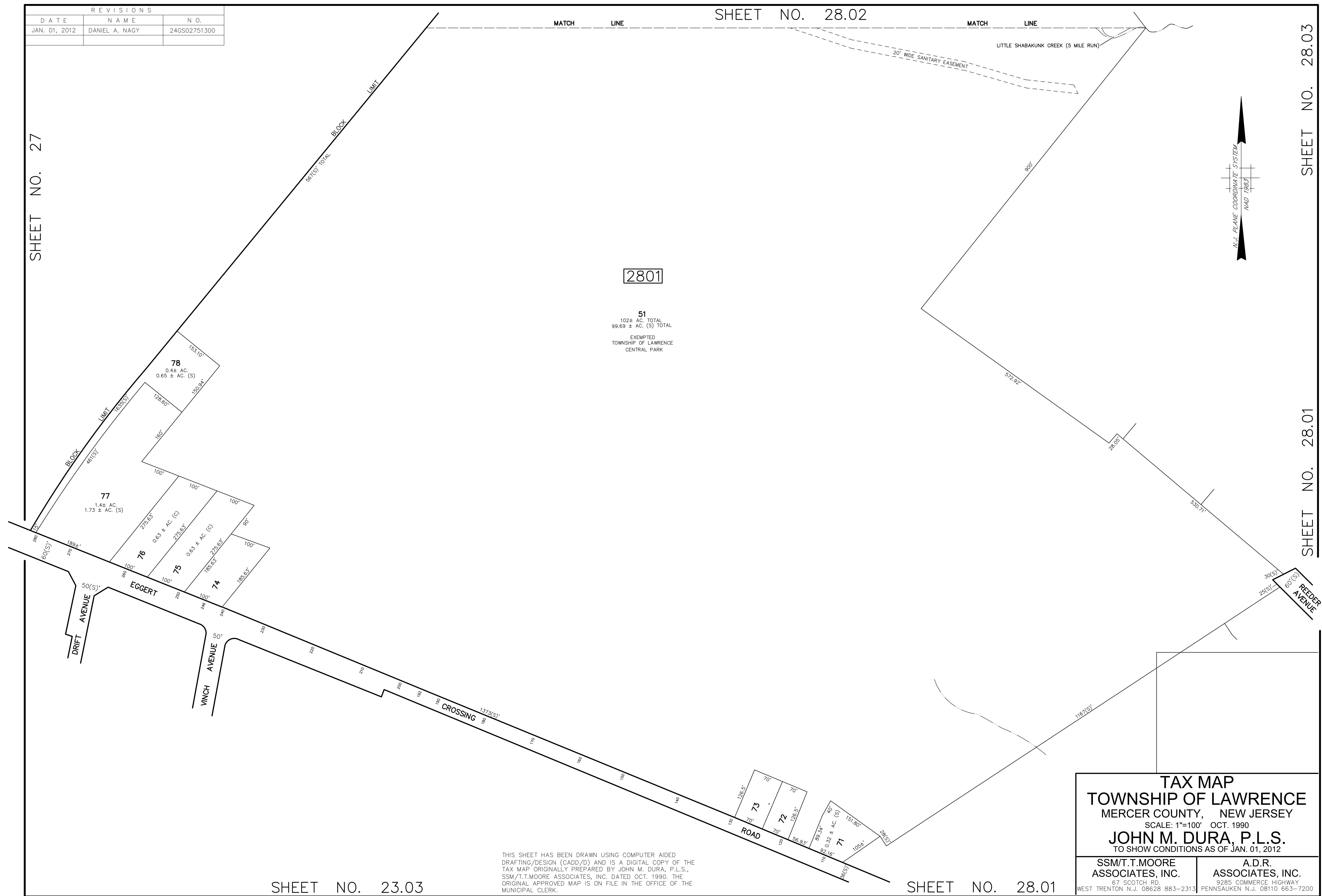
SHEET NO. 28.03

SHEET NO. 28.01



2801

51
 102± AC. TOTAL
 99.69 ± AC. (S) TOTAL
 EXEMPTED
 TOWNSHIP OF LAWRENCE
 CENTRAL PARK



SHEET NO. 23.03

SHEET NO. 28.01

THIS SHEET HAS BEEN DRAWN USING COMPUTER AIDED DRAFTING/DESIGN (CADD/D) AND IS A DIGITAL COPY OF THE TAX MAP ORIGINALLY PREPARED BY JOHN M. DURA, P.L.S., SSM/T.T.MOORE ASSOCIATES, INC. DATED OCT. 1990. THE ORIGINAL APPROVED MAP IS ON FILE IN THE OFFICE OF THE MUNICIPAL CLERK.

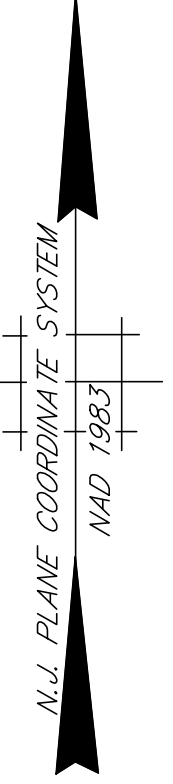
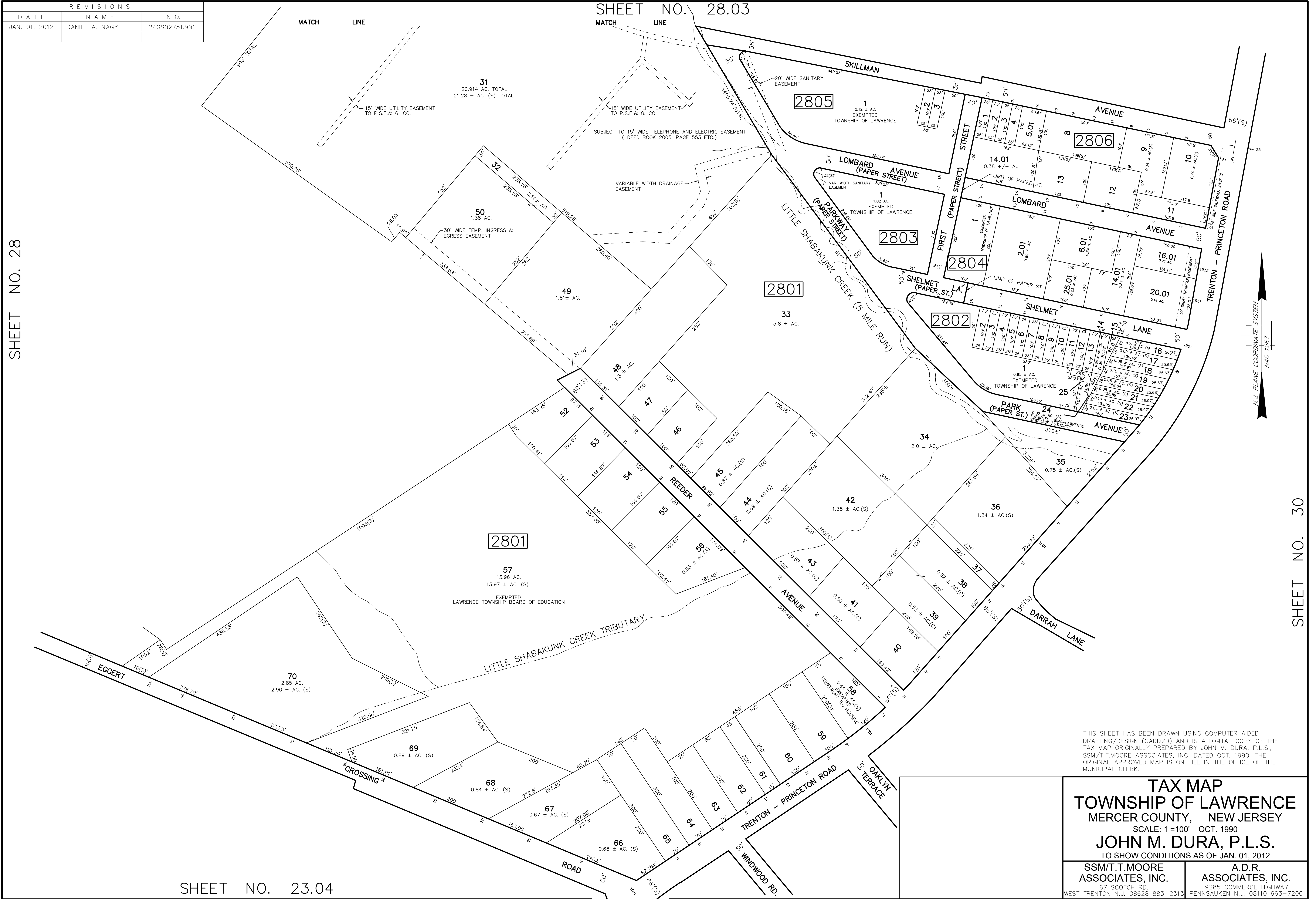
TAX MAP
TOWNSHIP OF LAWRENCE
 MERCER COUNTY, NEW JERSEY
 SCALE: 1"=100' OCT. 1990
JOHN M. DURA, P.L.S.
 TO SHOW CONDITIONS AS OF JAN. 01, 2012

SSM/T.T.MOORE ASSOCIATES, INC. 87 SCOTCH RD. WEST TRENTON N.J. 08628 883-2313	A.D.R. ASSOCIATES, INC. 9285 COMMERCE HIGHWAY PENNSAUKEN N.J. 08110 663-7200
---	--

REVISIONS		
DATE	NAME	N.O.
JAN. 01, 2012	DANIEL A. NAGY	24GS02751300

SHEET NO. 28.03

SHEET NO. 28



SHEET NO. 30

THIS SHEET HAS BEEN DRAWN USING COMPUTER AIDED DRAFTING/DESIGN (CADD/D) AND IS A DIGITAL COPY OF THE TAX MAP ORIGINALLY PREPARED BY JOHN M. DURA, P.L.S., SSM/T.T. MOORE ASSOCIATES, INC. DATED OCT. 1990. THE ORIGINAL APPROVED MAP IS ON FILE IN THE OFFICE OF THE MUNICIPAL CLERK.

TAX MAP
TOWNSHIP OF LAWRENCE
 MERCER COUNTY, NEW JERSEY
 SCALE: 1"=100' OCT. 1990
JOHN M. DURA, P.L.S.
 TO SHOW CONDITIONS AS OF JAN. 01, 2012

SSM/T.T. MOORE ASSOCIATES, INC. 67 SCOTCH RD. WEST TRENTON N.J. 08628 883-2313	A.D.R. ASSOCIATES, INC. 9285 COMMERCE HIGHWAY PENNSAUKEN N.J. 08110 663-7200
--	--

SHEET NO. 23.04

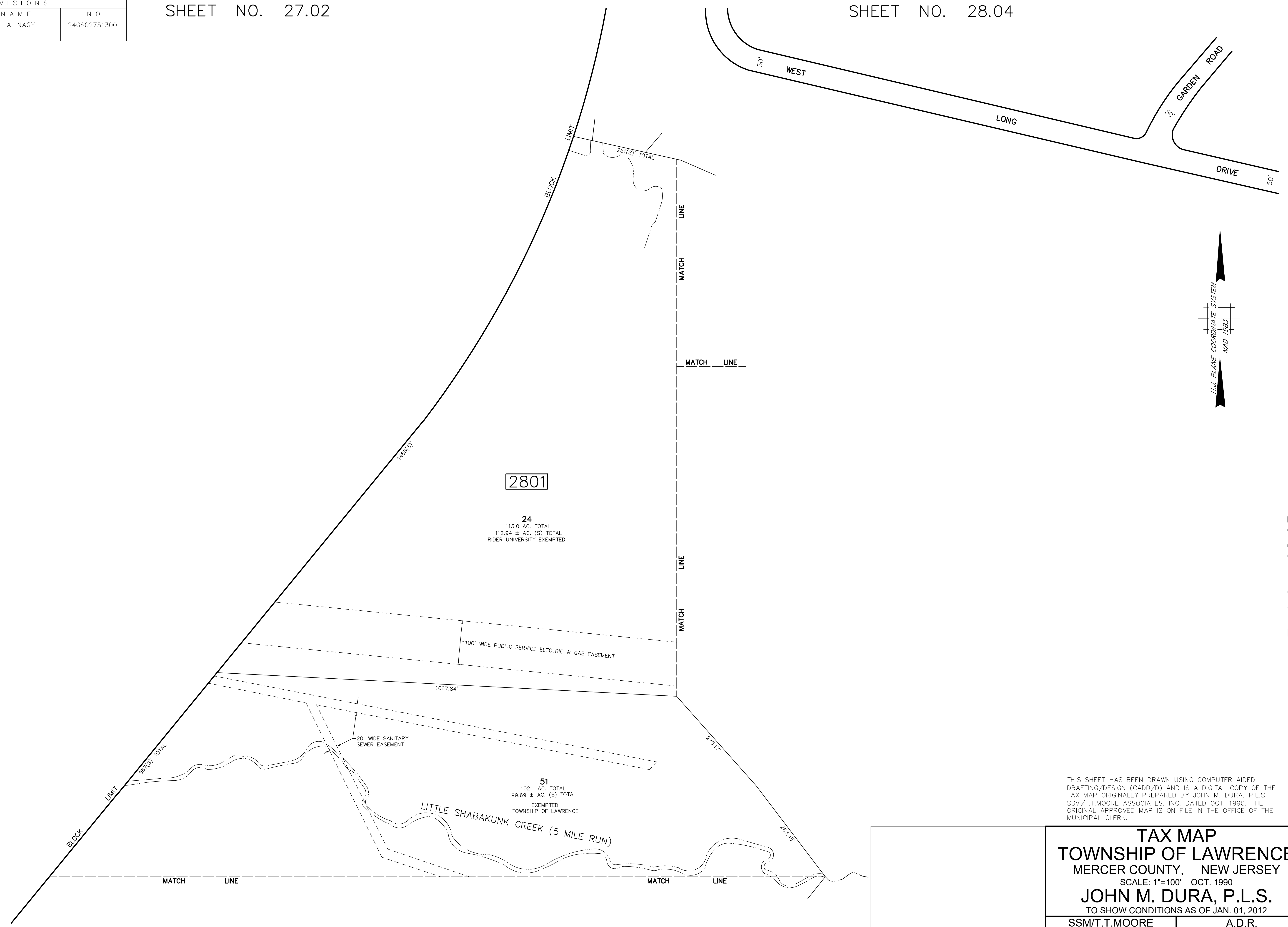
REVISIONS		
DATE	NAME	N.O.
JAN. 01, 2012	DANIEL A. NAGY	24GS02751300

SHEET NO. 27.02

SHEET NO. 28.04

SHEET NO. 27.02

SHEET NO. 28.03



THIS SHEET HAS BEEN DRAWN USING COMPUTER AIDED DRAFTING/DESIGN (CADD/D) AND IS A DIGITAL COPY OF THE TAX MAP ORIGINALLY PREPARED BY JOHN M. DURA, P.L.S., SSM/T.T.MOORE ASSOCIATES, INC. DATED OCT. 1990. THE ORIGINAL APPROVED MAP IS ON FILE IN THE OFFICE OF THE MUNICIPAL CLERK.

TAX MAP
TOWNSHIP OF LAWRENCE
 MERCER COUNTY, NEW JERSEY
 SCALE: 1"=100' OCT. 1990
JOHN M. DURA, P.L.S.
 TO SHOW CONDITIONS AS OF JAN. 01, 2012

SSM/T.T.MOORE ASSOCIATES, INC. 67 SCOTCH RD. WEST TRENTON N.J. 08628 883-2313	A.D.R. ASSOCIATES, INC. 3285 COMMERCE HIGHWAY PENNSAUKEN N.J. 08110 663-7200
---	--

SHEET NO. 28

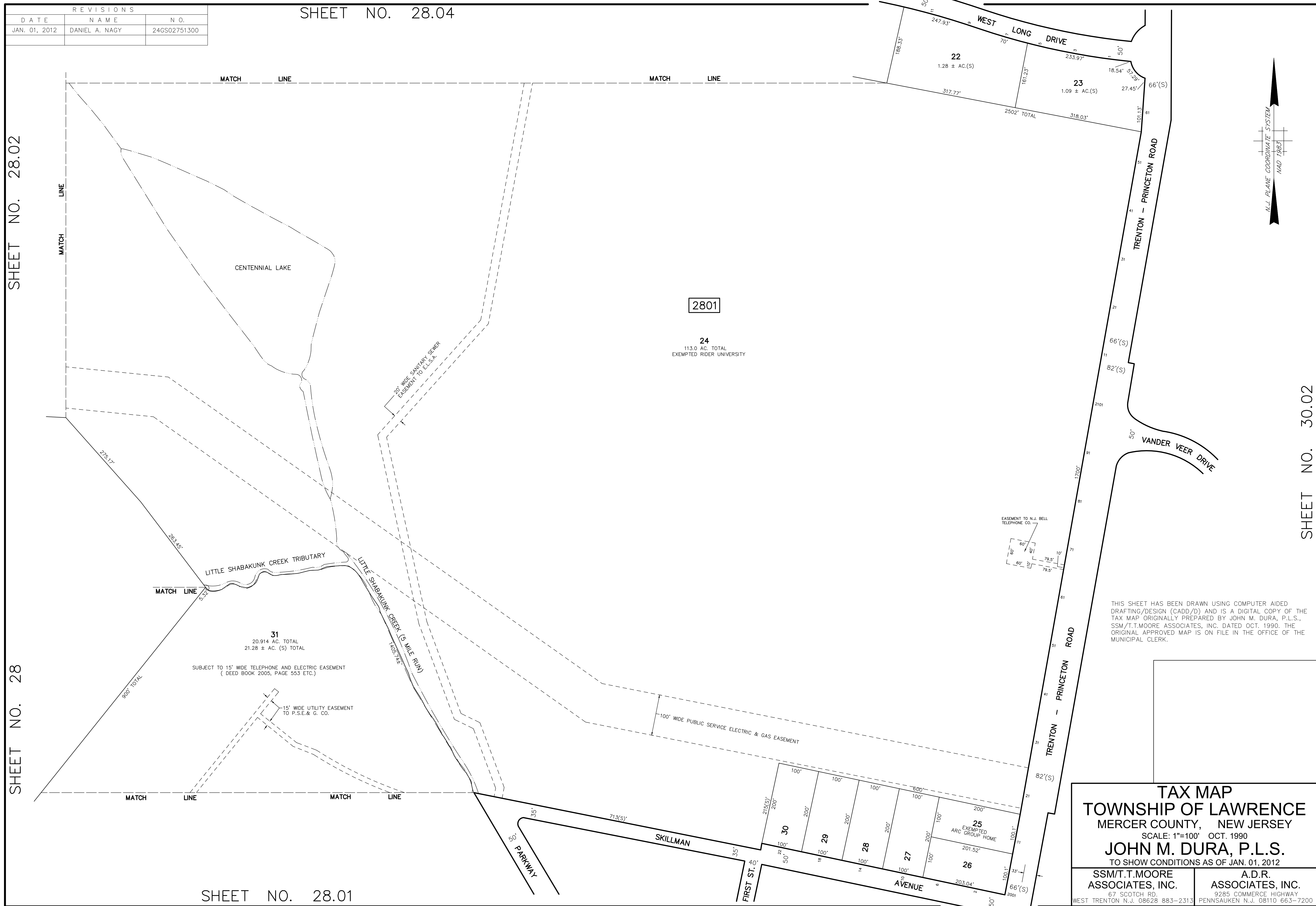
REVISIONS		
DATE	NAME	N.O.
JAN. 01, 2012	DANIEL A. NAGY	24GS02751300

SHEET NO. 28.02

SHEET NO. 28

SHEET NO. 28.01

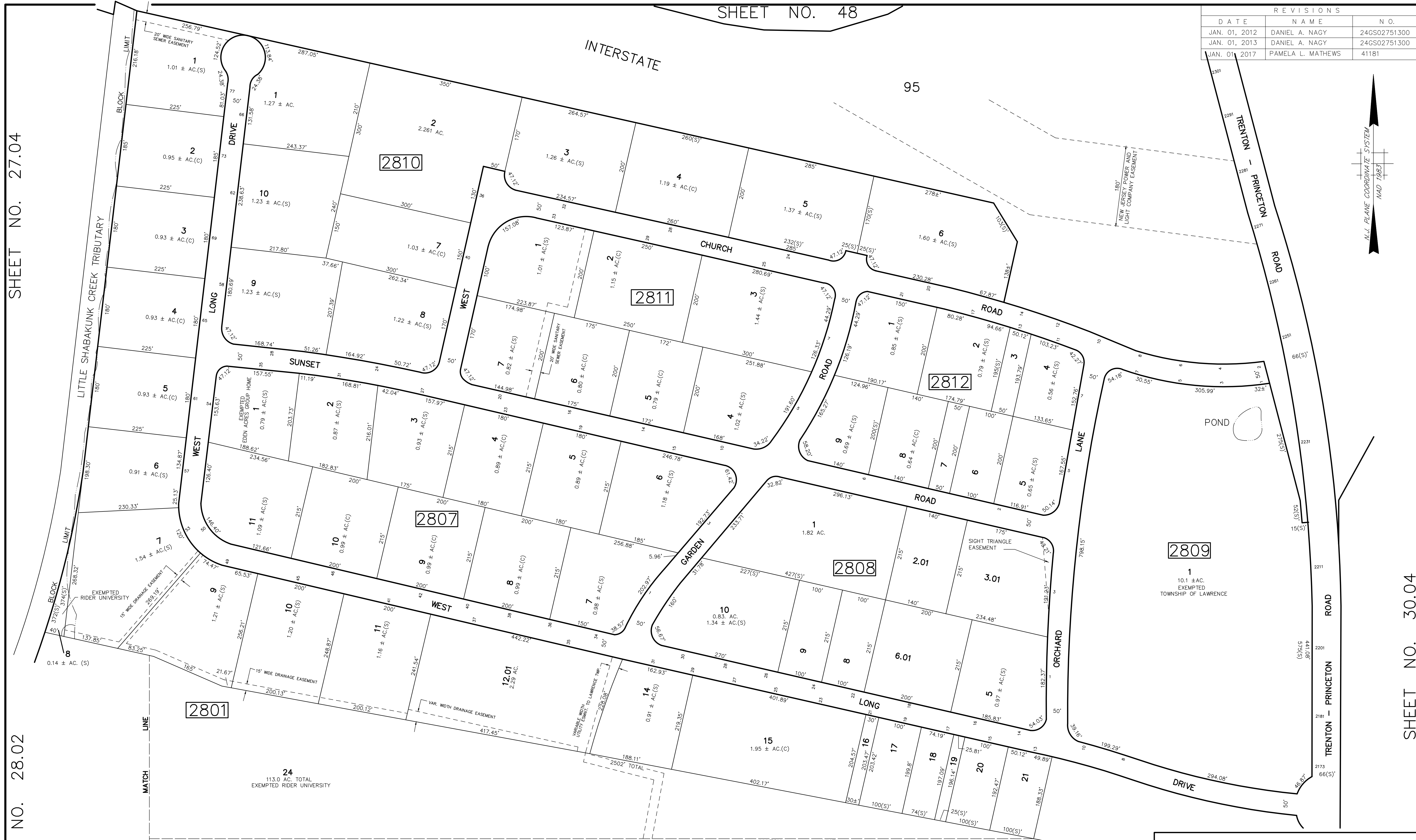
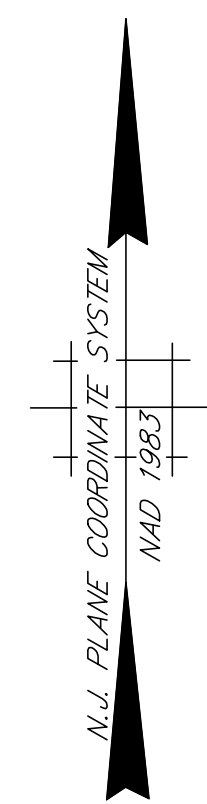
SHEET NO. 30.02



TAX MAP
TOWNSHIP OF LAWRENCE
 MERCER COUNTY, NEW JERSEY
 SCALE: 1"=100' OCT. 1990
JOHN M. DURA, P.L.S.
 TO SHOW CONDITIONS AS OF JAN. 01, 2012

SSM/T.T. MOORE ASSOCIATES, INC. 87 SCOTCH RD. WEST TRENTON N.J. 08628 883-2313	A.D.R. ASSOCIATES, INC. 9285 COMMERCE HIGHWAY PENNSAUKEN N.J. 08110 663-7200
---	---

REVISIONS		
DATE	NAME	N.O.
JAN. 01, 2012	DANIEL A. NAGY	24GS02751300
JAN. 01, 2013	DANIEL A. NAGY	24GS02751300
JAN. 01, 2017	PAMELA L. MATHEWS	41181



SHEET NO. 27.04

SHEET NO. 28.02

SHEET NO. 30.04

NEW JERSEY DEPARTMENT OF THE TREASURY
 DIVISION OF TAXATION
 PROPERTY ADMINISTRATION TAX MAP SECTION
 APPROVED AS A TAX MAP PURSUANT TO THE
 AUTHORITY OF N.J.S.A. 6:27-15 & N.J.S.A. 6:27-1
 FOR THE DIRECTOR, DIVISION OF TAXATION

Sue Davison CTA Supervising Field Rep
Sue Davison CTA Supervising Field Rep

DATE: **AUG 30 2012** SERIAL NO. **1002**

THIS SHEET HAS BEEN DRAWN USING COMPUTER AIDED
 DRAFTING/DESIGN (CADD/D) AND IS A DIGITAL COPY OF THE
 TAX MAP ORIGINALLY PREPARED BY JOHN M. DURA, P.L.S.,
 SSM/T.T. MOORE ASSOCIATES, INC. DATED OCT. 1990. THE
 ORIGINAL APPROVED MAP IS ON FILE IN THE OFFICE OF THE
 MUNICIPAL CLERK.

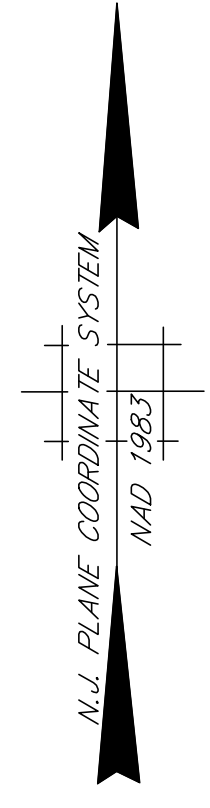
TAX MAP
TOWNSHIP OF LAWRENCE
 MERCER COUNTY, NEW JERSEY
 SCALE: 1"=100' OCT. 1990
JOHN M. DURA, P.L.S.
 TO SHOW CONDITIONS AS OF JAN. 01, 2013

SSM/T.T. MOORE ASSOCIATES, INC.	A.D.R. ASSOCIATES, INC.
67 SCOTCH RD. WEST TRENTON N.J. 08628 883-2313	9285 COMMERCE HIGHWAY PENNSAUKEN N.J. 08110 663-7200

REVISIONS		
DATE	NAME	N.O.
JAN. 01, 2012	DANIEL A. NAGY	24GS02751300

SHEET NO. 30

SHEET NO. 23.04



SHEET NO. 24.01

SHEET NO. 24

THIS SHEET HAS BEEN DRAWN USING COMPUTER AIDED DRAFTING/DESIGN (CADD/D) AND IS A DIGITAL COPY OF THE TAX MAP ORIGINALLY PREPARED BY JOHN M. DURA, P.L.S., SSM/T.T.MOORE ASSOCIATES, INC. DATED OCT. 1990. THE ORIGINAL APPROVED MAP IS ON FILE IN THE OFFICE OF THE MUNICIPAL CLERK.

TAX MAP
TOWNSHIP OF LAWRENCE
 MERCER COUNTY, NEW JERSEY
 SCALE: 1"=100' OCT. 1990
JOHN M. DURA, P.L.S.
 TO SHOW CONDITIONS AS OF JAN. 01, 2012

SSM/T.T.MOORE ASSOCIATES, INC. 67 SCOTCH RD. WEST TRENTON N.J. 08628 883-2313	A.D.R. ASSOCIATES, INC. 9285 COMMERCE HIGHWAY PENNSAUKEN N.J. 08110 663-7200
---	--

REVISIONS		
DATE	NAME	N.O.
JAN. 01, 2012	DANIEL A. NAGY	24GS02751300
DEC. 09, 2020	PAMELA L. MATHEWS	41181

SHEET NO. 28.01

SHEET NO. 29

SHEET NO. 30.01

SHEET NO. 31



THIS SHEET HAS BEEN DRAWN USING COMPUTER AIDED DRAFTING/DESIGN (CADD/D) AND IS A DIGITAL COPY OF THE TAX MAP ORIGINALLY PREPARED BY JOHN M. DURA, P.L.S., SSM/T.MOORE ASSOCIATES, INC. DATED OCT. 1990. THE ORIGINAL APPROVED MAP IS ON FILE IN THE OFFICE OF THE MUNICIPAL CLERK.

TAX MAP
TOWNSHIP OF LAWRENCE
 MERCER COUNTY, NEW JERSEY
 SCALE: 1"=100' OCT. 1990
JOHN M. DURA, P.L.S.
 TO SHOW CONDITIONS AS OF JAN. 01, 2012

SSM/T.MOORE ASSOCIATES, INC. 67 SCOTCH RD. WEST TRENTON N.J. 08628 883-2313	A.D.R. ASSOCIATES, INC. 9285 COMMERCE HIGHWAY PENNSAUKEN N.J. 08110 663-7200
---	--

REVISIONS		
DATE	NAME	N.O.
JAN. 01, 2012	DANIEL A. NAGY	24GS02751300

SHEET NO. 30.02

SHEET NO. 30

SHEET NO. 31



THIS SHEET HAS BEEN DRAWN USING COMPUTER AIDED DRAFTING/DESIGN (CADD/D) AND IS A DIGITAL COPY OF THE TAX MAP ORIGINALLY PREPARED BY JOHN M. DURA, P.L.S., SSM/T.T.MOORE ASSOCIATES, INC. DATED OCT. 1990. THE ORIGINAL APPROVED MAP IS ON FILE IN THE OFFICE OF THE MUNICIPAL CLERK.

TAX MAP
TOWNSHIP OF LAWRENCE
 MERCER COUNTY, NEW JERSEY
 SCALE: 1"=100' OCT. 1990
JOHN M. DURA, P.L.S.
 TO SHOW CONDITIONS AS OF JAN. 01, 2012

SSM/T.T.MOORE ASSOCIATES, INC. 67 SCOTCH RD. WEST TRENTON N.J. 08628 883-2313	A.D.R. ASSOCIATES, INC. 9285 COMMERCE HIGHWAY PENNSAUKEN N.J. 08110 663-7200
---	--

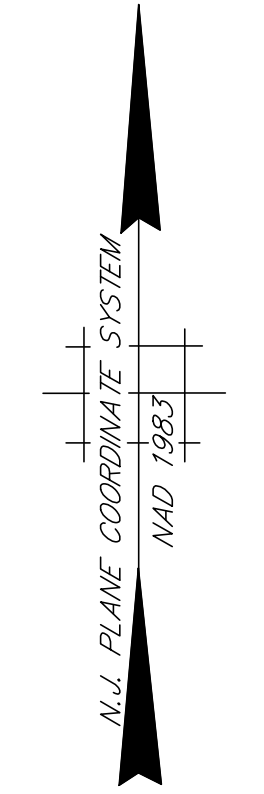
SHEET NO. 35

REVISIONS		
DATE	NAME	N.O.
JAN. 01, 2012	DANIEL A. NAGY	24GS02751300
JAN. 10, 2018	PAMELA L. MATHEWS	41181
NOV. 20, 2018	PAMELA L. MATHEWS	41181

SHEET NO. 28.03

SHEET NO. 30.03

SHEET NO. 30.01



THIS SHEET HAS BEEN DRAWN USING COMPUTER AIDED DRAFTING/DESIGN (CADD/D) AND IS A DIGITAL COPY OF THE TAX MAP ORIGINALLY PREPARED BY JOHN M. DURA, P.L.S., SSM/T.T.MOORE ASSOCIATES, INC. DATED OCT. 1990. THE ORIGINAL APPROVED MAP IS ON FILE IN THE OFFICE OF THE MUNICIPAL CLERK.

TAX MAP
TOWNSHIP OF LAWRENCE
 MERCER COUNTY, NEW JERSEY
 SCALE: 1"=100' OCT. 1990
JOHN M. DURA, P.L.S.
 TO SHOW CONDITIONS AS OF JAN. 01, 2012

SSM/T.T.MOORE ASSOCIATES, INC. A.D.R. ASSOCIATES, INC.
 87 SCOTCH RD. 9285 COMMERCE HIGHWAY
 WEST TRENTON N.J. 08628 883-2313 PENNSAUKEN N.J. 08110 663-7200

REVISIONS		
DATE	NAME	N.O.
JAN. 01, 2012	DANIEL A. NAGY	24GS02751300
JAN. 10, 2018	PAMELA L. MATHEWS	41181

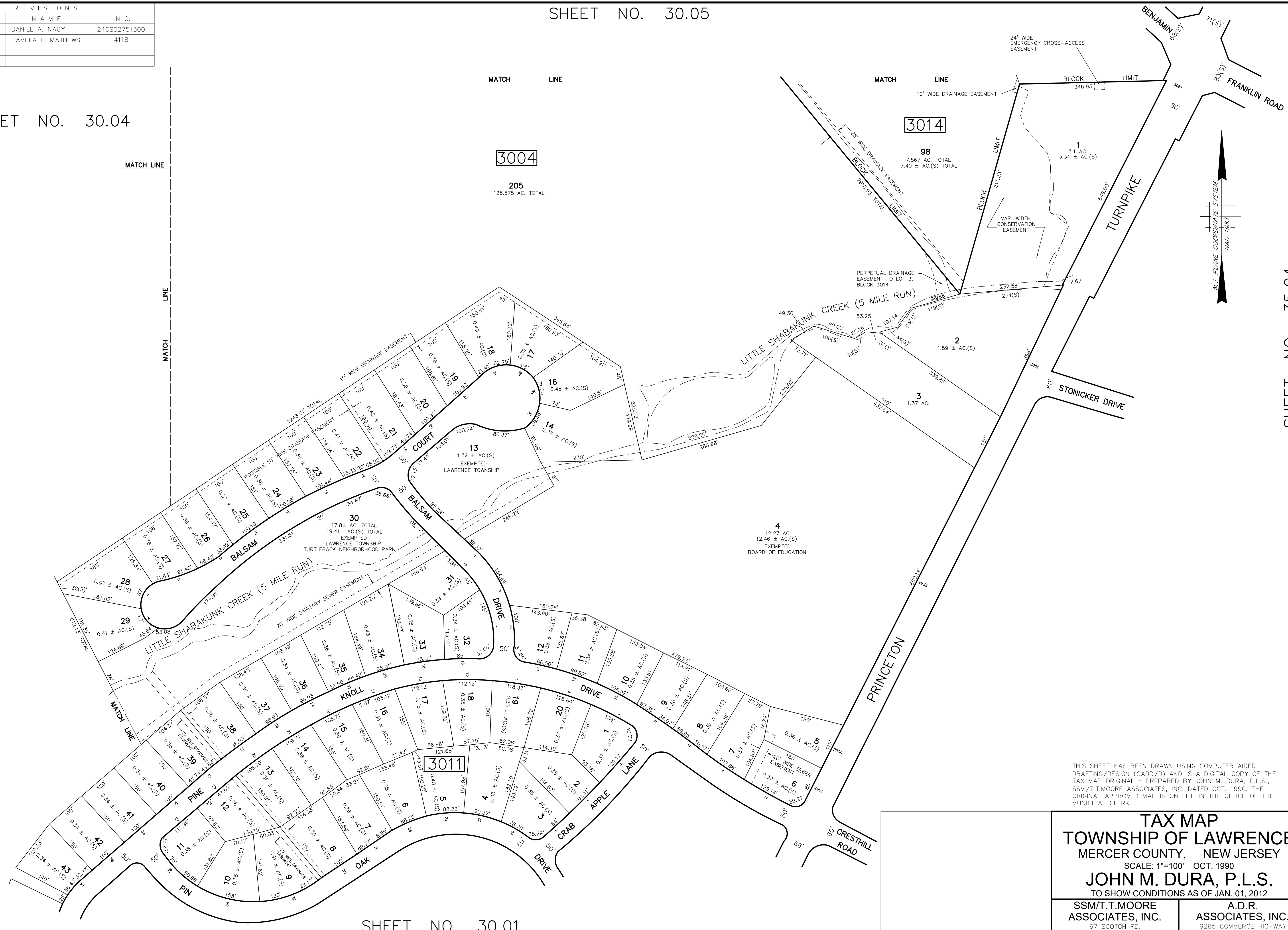
SHEET NO. 30.04

SHEET NO. 30.02

SHEET NO. 30.01

SHEET NO. 35.04

SHEET NO. 35.02

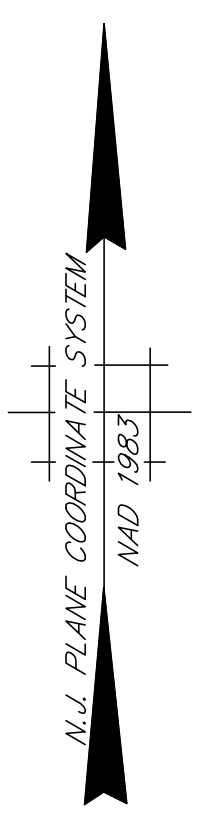
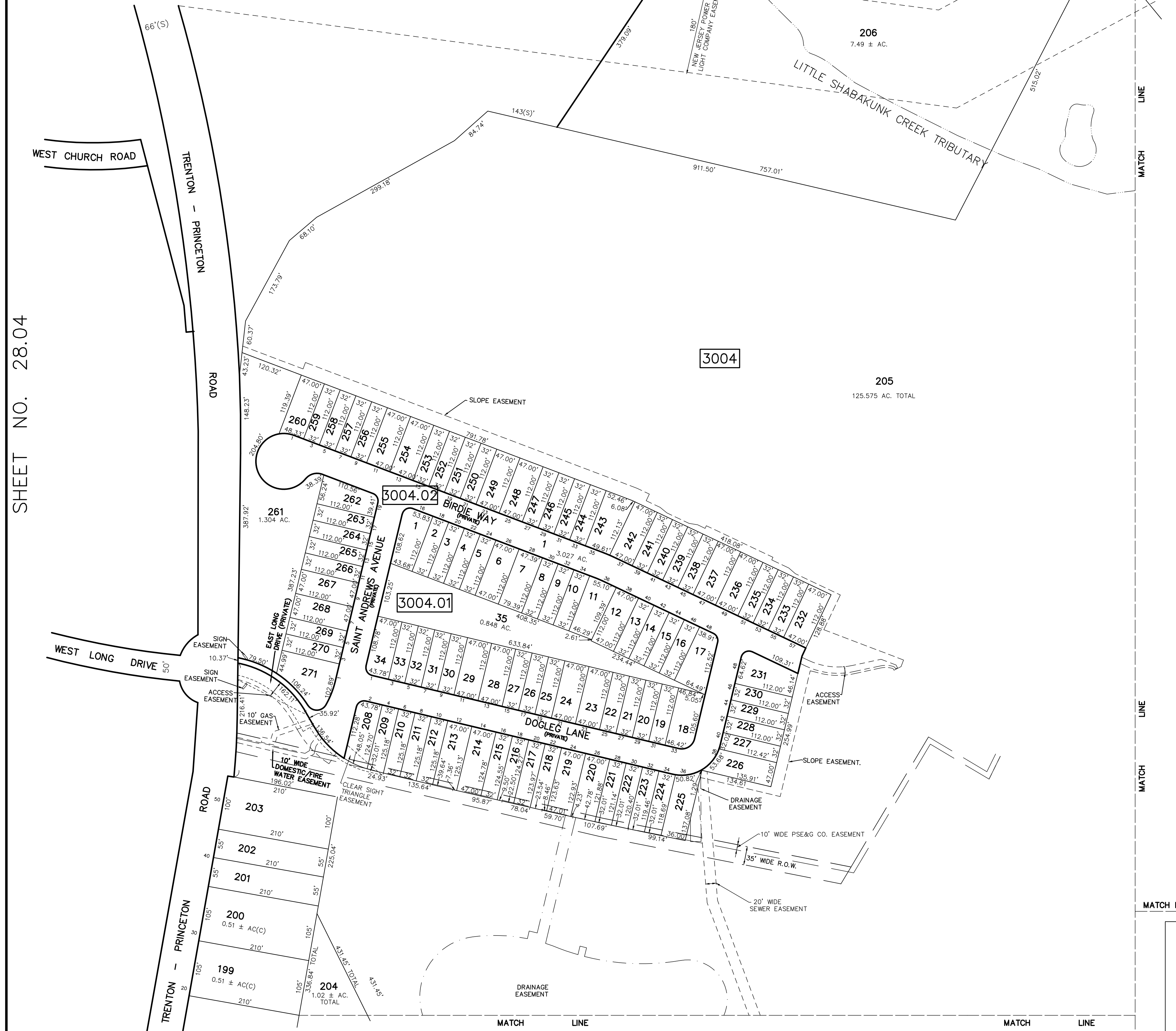


THIS SHEET HAS BEEN DRAWN USING COMPUTER AIDED DRAFTING/DESIGN (CADD/D) AND IS A DIGITAL COPY OF THE TAX MAP ORIGINALLY PREPARED BY JOHN M. DURA, P.L.S., SSM/T.T.MOORE ASSOCIATES, INC. DATED OCT. 1990. THE ORIGINAL APPROVED MAP IS ON FILE IN THE OFFICE OF THE MUNICIPAL CLERK.

TAX MAP
TOWNSHIP OF LAWRENCE
 MERCER COUNTY, NEW JERSEY
 SCALE: 1"=100' OCT. 1990
JOHN M. DURA, P.L.S.
 TO SHOW CONDITIONS AS OF JAN. 01, 2012

SSM/T.T.MOORE ASSOCIATES, INC. 87 SCOTCH RD. WEST TRENTON N.J. 08628 883-2313	A.D.R. ASSOCIATES, INC. 9285 COMMERCE HIGHWAY PENNSAUKEN N.J. 08110 663-7200
---	--

REVISIONS		
DATE	NAME	N.O.
JAN. 01, 2012	DANIEL A. NAGY	24GS02751300
JAN. 10, 2018	PAMELA MATHEWS	#41181
NOV. 20, 2018	PAMELA MATHEWS	41181
NOV. 01, 2019	PAMELA MATHEWS	41181



SHEET NO. 28.04

SHEET NO. 30.05

SHEET NO. 30.03

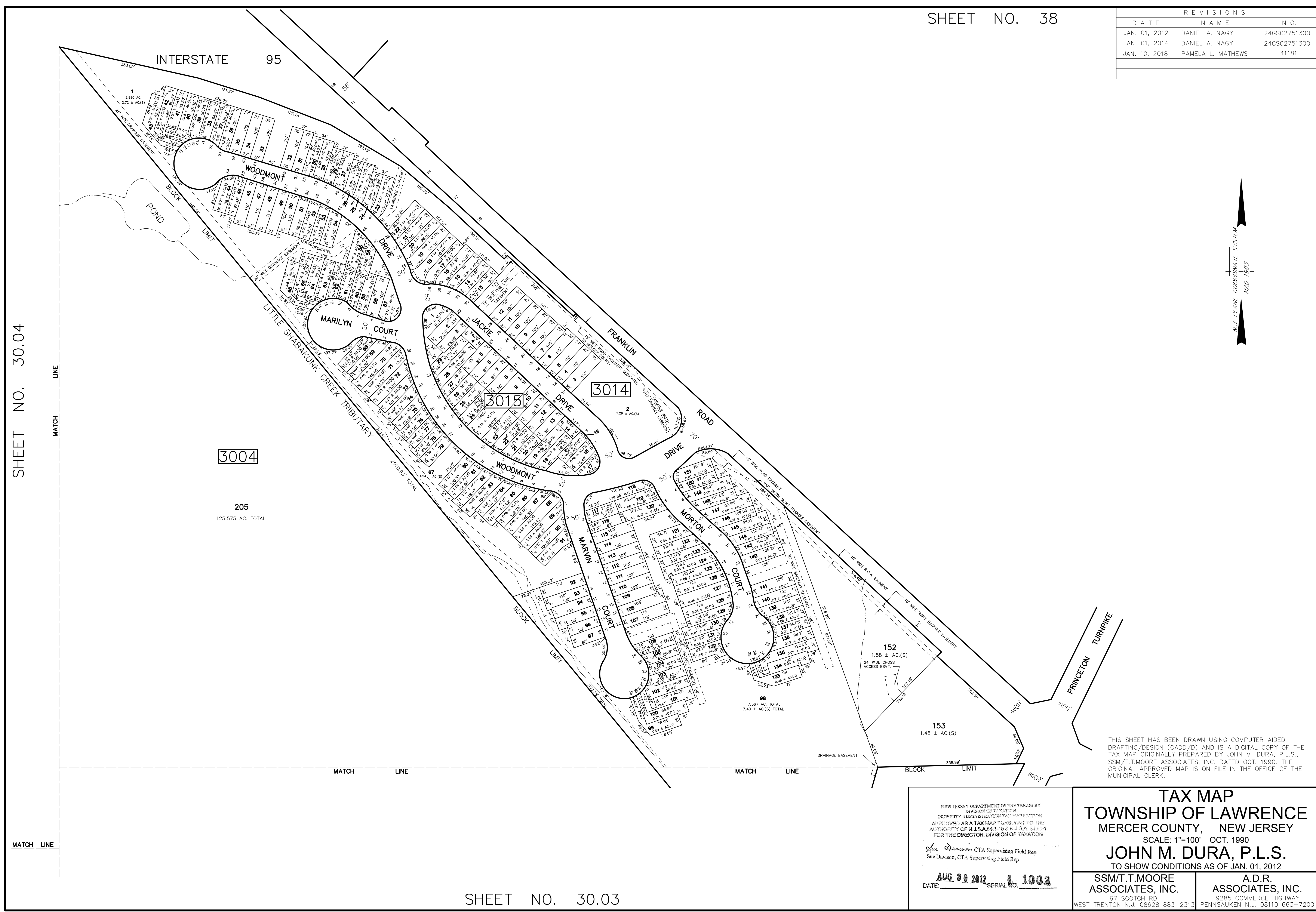
SHEET NO. 30.02

THIS SHEET HAS BEEN DRAWN USING COMPUTER AIDED DRAFTING/DESIGN (CADD/D) AND IS A DIGITAL COPY OF THE TAX MAP ORIGINALLY PREPARED BY JOHN M. DURA, P.L.S., SSM/T.T.MOORE ASSOCIATES, INC. DATED OCT. 1990. THE ORIGINAL APPROVED MAP IS ON FILE IN THE OFFICE OF THE MUNICIPAL CLERK.

TAX MAP
TOWNSHIP OF LAWRENCE
 MERCER COUNTY, NEW JERSEY
 SCALE: 1"=100' OCT. 1990
JOHN M. DURA, P.L.S.
 TO SHOW CONDITIONS AS OF JAN. 01, 2012

SSM/T.T.MOORE ASSOCIATES, INC. 87 SCOTCH RD. WEST TRENTON N.J. 08628 883-2313	A.D.R. ASSOCIATES, INC. 9285 COMMERCE HIGHWAY PENNSAUKEN N.J. 08110 663-7200
---	--

REVISIONS		
DATE	NAME	N.O.
JAN. 01, 2012	DANIEL A. NAGY	24GS02751300
JAN. 01, 2014	DANIEL A. NAGY	24GS02751300
JAN. 10, 2018	PAMELA L. MATHEWS	41181



SHEET NO. 30.04

MATCH LINE

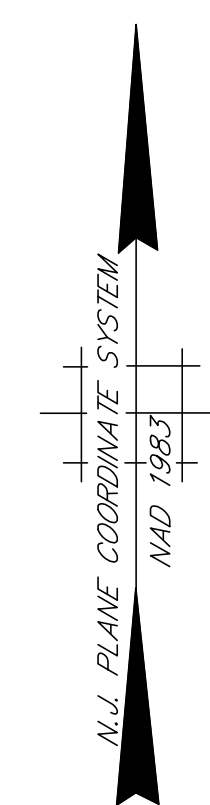
MATCH LINE

MATCH LINE

MATCH LINE

MATCH LINE

SHEET NO. 30.03



THIS SHEET HAS BEEN DRAWN USING COMPUTER AIDED DRAFTING/DESIGN (CADD/D) AND IS A DIGITAL COPY OF THE TAX MAP ORIGINALLY PREPARED BY JOHN M. DURA, P.L.S., SSM/T.T.MOORE ASSOCIATES, INC. DATED OCT. 1990. THE ORIGINAL APPROVED MAP IS ON FILE IN THE OFFICE OF THE MUNICIPAL CLERK.

NEW JERSEY DEPARTMENT OF THE TREASURY
 DIVISION OF TAXATION
 PROPERTY ADMINISTRATION TAX MAP SECTION
 APPROVED AS A TAX MAP PURSUANT TO THE
 AUTHORITY OF N.J.S.A. 67:16 & N.J.S.A. 67:17
 FOR THE DIRECTOR, DIVISION OF TAXATION
 Sus. Davison CTA Supervising Field Rep
 Sus. Davison, CTA Supervising Field Rep
 DATE: **AUG 30 2012** SERIAL NO. **1002**

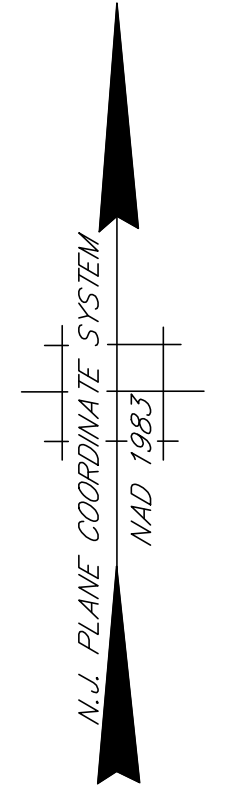
TAX MAP
TOWNSHIP OF LAWRENCE
 MERCER COUNTY, NEW JERSEY
 SCALE: 1"=100' OCT. 1990
JOHN M. DURA, P.L.S.
 TO SHOW CONDITIONS AS OF JAN. 01, 2012

SSM/T.T.MOORE ASSOCIATES, INC. 87 SCOTCH RD. WEST TRENTON N.J. 08628 883-2313	A.D.R. ASSOCIATES, INC. 9285 COMMERCE HIGHWAY PENNSAUKEN N.J. 08110 663-7200
---	--

REVISIONS		
DATE	NAME	N.O.
JAN. 01, 2012	DANIEL A. NAGY	24GS02751300
JAN. 01, 2015	DANIEL A. NAGY	24GS02751300

SHEET NO. 30

SHEET NO. 30.01



THIS SHEET HAS BEEN DRAWN USING COMPUTER AIDED DRAFTING/DESIGN (CADD/D) AND IS A DIGITAL COPY OF THE TAX MAP ORIGINALLY PREPARED BY JOHN M. DURA, P.L.S., SSM/T.T.MOORE ASSOCIATES, INC. DATED OCT. 1990. THE ORIGINAL APPROVED MAP IS ON FILE IN THE OFFICE OF THE MUNICIPAL CLERK.

TAX MAP
TOWNSHIP OF LAWRENCE
 MERCER COUNTY, NEW JERSEY
 SCALE: 1"=100' OCT. 1990
JOHN M. DURA, P.L.S.
 TO SHOW CONDITIONS AS OF JAN. 01, 2012

NEW JERSEY DEPARTMENT OF THE TREASURY
 DIVISION OF TAXATION
 PROPERTY ADMINISTRATION TAX MAP SECTION
 APPROVED AS A TAX MAP PURSUANT TO THE
 AUTHORITY OF N.J.S.A. 54:1-6 & N.J.S.A. 54:2-4
 FOR THE DIRECTOR, DIVISION OF TAXATION
Sue Davison CTA Supervising Field Rep
Sue Davison, CTA Supervising Field Rep

AUG 30 2012 SERIAL NO. **L 1002**
 DATE: _____

SSM/T.T.MOORE ASSOCIATES, INC.
 87 SCOTCH RD.
 WEST TRENTON N.J. 08628 883-2313

A.D.R. ASSOCIATES, INC.
 9285 COMMERCE HIGHWAY
 PENNSAUKEN N.J. 08110 663-7200

SHEET NO. 24.01

SHEET NO. 32

REVISIONS		
DATE	NAME	N.O.
JAN. 01, 2012	DANIEL A. NAGY	24GS02751300

SHEET NO. 31

SHEET NO. 35

SHEET NO. 24.01

SHEET NO. 34

SHEET NO. 25

SHEET NO. 33



THIS SHEET HAS BEEN DRAWN USING COMPUTER AIDED DRAFTING/DESIGN (CADD/D) AND IS A DIGITAL COPY OF THE TAX MAP ORIGINALLY PREPARED BY JOHN M. DURA, P.L.S., SSM/T.T.MOORE ASSOCIATES, INC. DATED OCT. 1990. THE ORIGINAL APPROVED MAP IS ON FILE IN THE OFFICE OF THE MUNICIPAL CLERK.

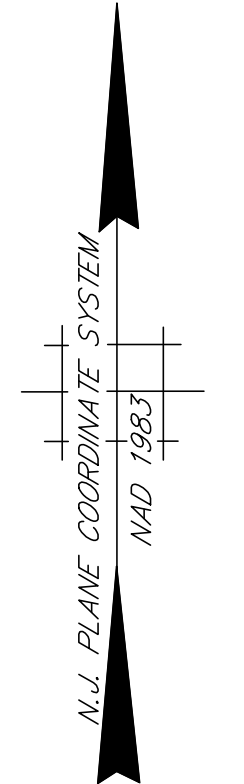
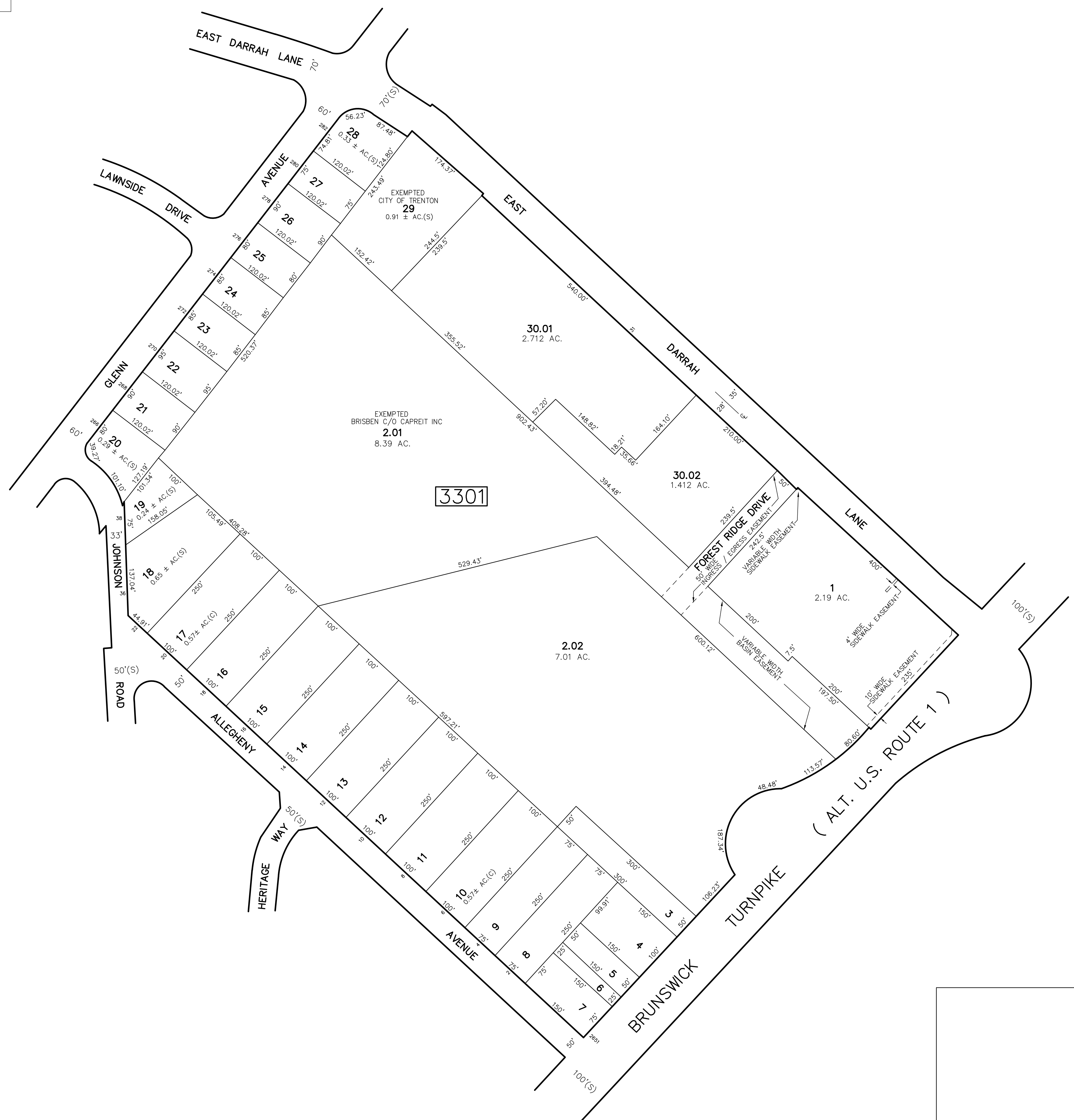
TAX MAP
TOWNSHIP OF LAWRENCE
 MERCER COUNTY, NEW JERSEY
 SCALE: 1"=100' OCT. 1990
JOHN M. DURA, P.L.S.
 TO SHOW CONDITIONS AS OF JAN. 01, 2012

SSM/T.T.MOORE ASSOCIATES, INC. 87 SCOTCH RD. WEST TRENTON N.J. 08628 883-2313	A.D.R. ASSOCIATES, INC. 9285 COMMERCE HIGHWAY PENNSAUKEN N.J. 08110 663-7200
---	--

REVISIONS		
DATE	NAME	N.O.
JAN. 01, 2012	DANIEL A. NAGY	24GS02751300
NOV. 01, 2019	PAMELA MATHEWS	41181

SHEET NO. 32

SHEET NO. 25



SHEET NO. 22.02

THIS SHEET HAS BEEN DRAWN USING COMPUTER AIDED DRAFTING/DESIGN (CADD/D) AND IS A DIGITAL COPY OF THE TAX MAP ORIGINALLY PREPARED BY JOHN M. DURA, P.L.S., SSM/T.T.MOORE ASSOCIATES, INC. DATED OCT. 1990. THE ORIGINAL APPROVED MAP IS ON FILE IN THE OFFICE OF THE MUNICIPAL CLERK.

TAX MAP
TOWNSHIP OF LAWRENCE
 MERCER COUNTY, NEW JERSEY
 SCALE: 1"=100' OCT. 1990
JOHN M. DURA, P.L.S.
 TO SHOW CONDITIONS AS OF JAN. 01, 2012

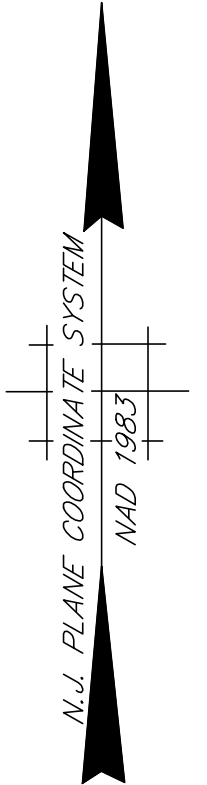
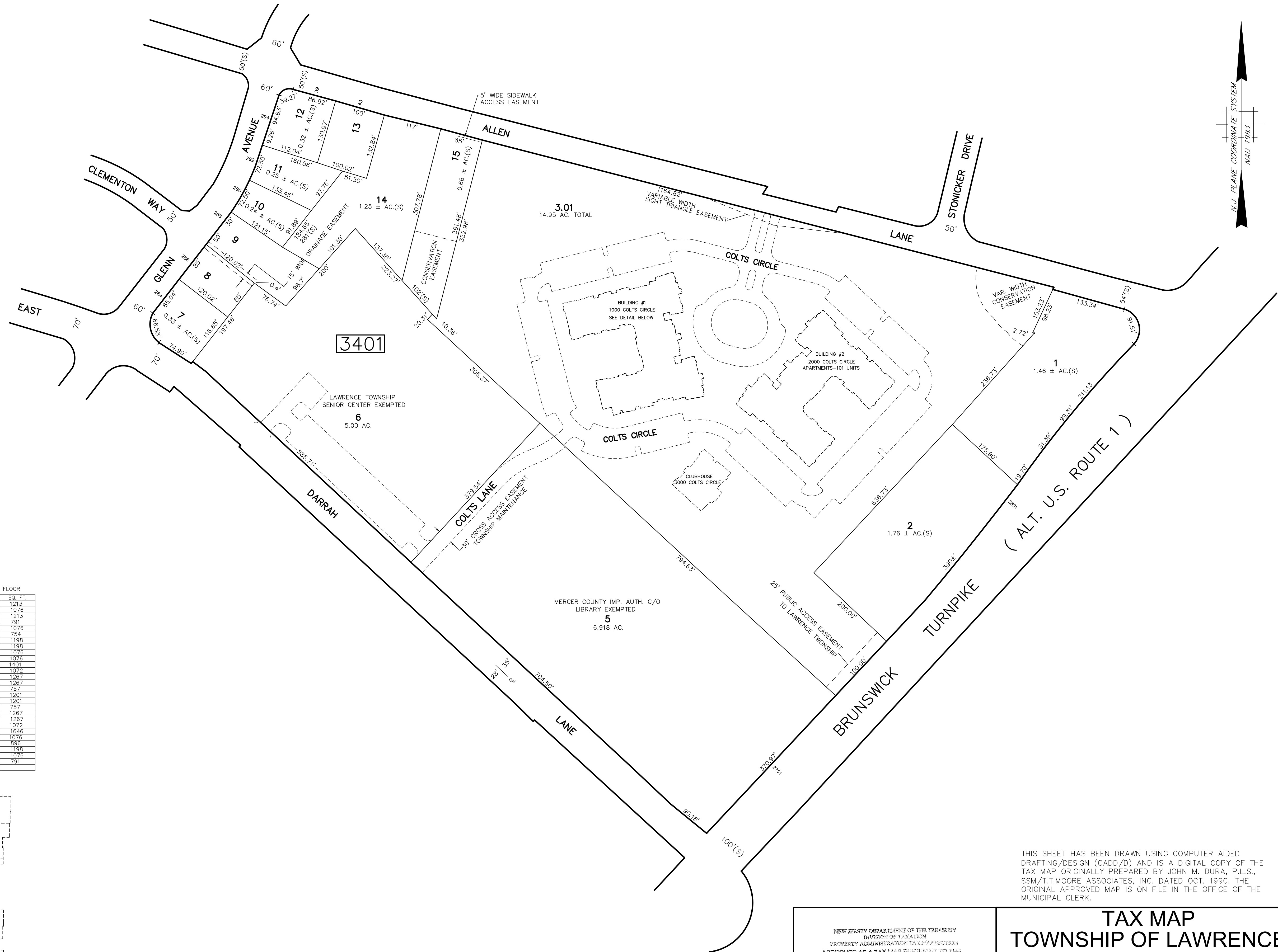
SSM/T.T.MOORE ASSOCIATES, INC. 87 SCOTCH RD. WEST TRENTON N.J. 08628 883-2313	A.D.R. ASSOCIATES, INC. 9285 COMMERCE HIGHWAY PENNSAUKEN N.J. 08110 663-7200
---	--

SHEET NO. 22.01

SHEET NO. 22.01

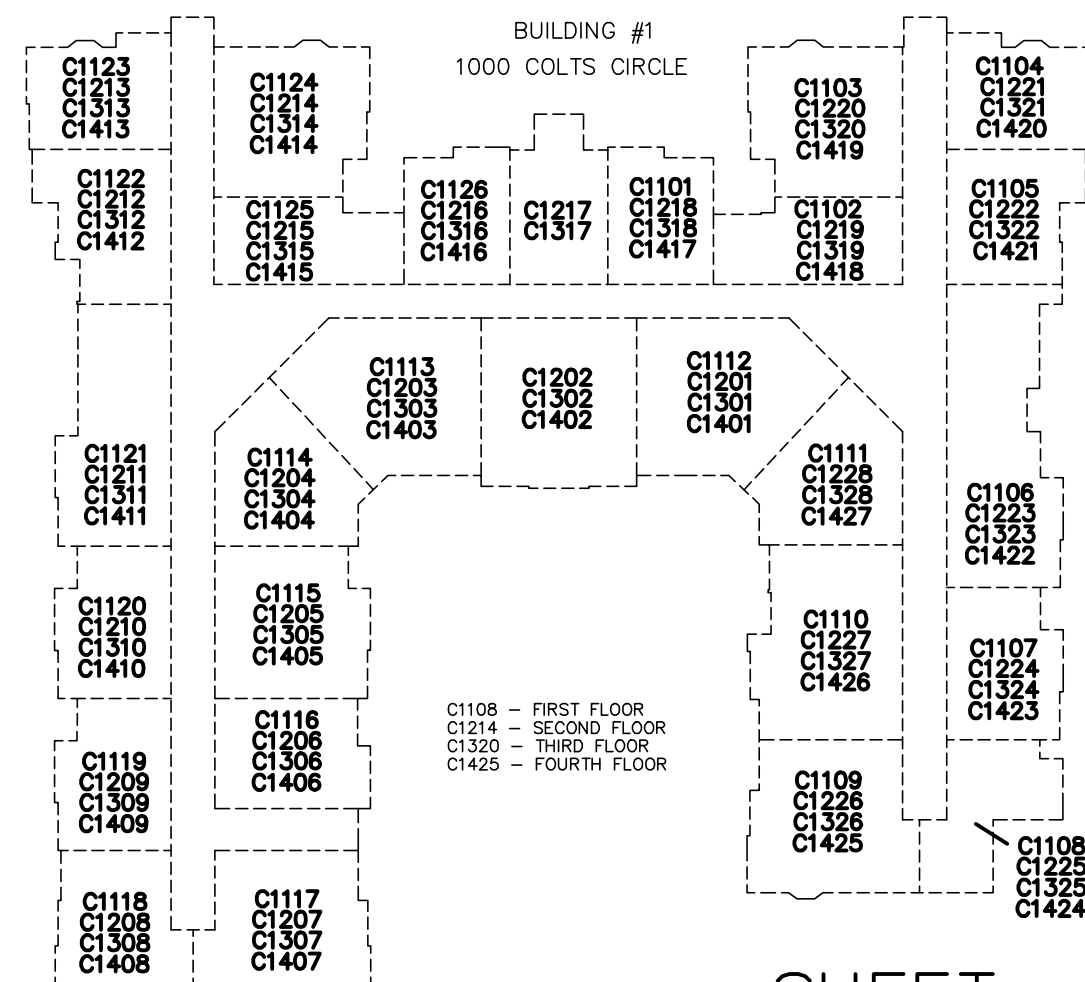
REVISIONS		
DATE	NAME	N.O.
JAN. 01, 2012	DANIEL A. NAGY	24GS02751300
JAN. 01, 2017	PAMELA L. MATHEWS	41181

SHEET NO. 32



CONDOMINIUM DETAIL NOT TO SCALE

BLOCK NO.	LOT NO.	FLOOR							
		FIRST FLOOR	SECOND FLOOR	THIRD FLOOR	FOURTH FLOOR				
3401	3.01	C1101	756	C1201	1213	C1301	1213	C1401	1213
		C1102	757	C1202	1076	C1302	1076	C1402	1076
		C1103	1267	C1203	1213	C1303	1213	C1403	1213
		C1104	1267	C1204	791	C1304	791	C1404	791
		C1105	1072	C1205	1076	C1305	1076	C1405	1076
		C1106	1076	C1206	754	C1306	754	C1406	754
		C1107	1076	C1207	1198	C1307	1198	C1407	1198
		C1108	896	C1208	1198	C1308	1198	C1408	1198
		C1109	1198	C1209	1076	C1309	1076	C1409	1076
		C1110	1083	C1210	1076	C1310	1076	C1410	1076
		C1111	791	C1211	1461	C1311	1461	C1411	1461
		C1112	1213	C1212	1072	C1312	1072	C1412	1072
		C1113	1213	C1213	1267	C1313	1267	C1413	1267
		C1114	791	C1214	1267	C1314	1267	C1414	1267
		C1115	1076	C1215	757	C1315	757	C1415	757
		C1116	754	C1216	756	C1316	756	C1416	1201
		C1117	1198	C1217	798	C1317	798	C1417	1201
		C1118	1198	C1218	756	C1318	756	C1418	757
		C1119	1076	C1219	737	C1319	757	C1419	1267
		C1120	1076	C1220	1267	C1320	1267	C1420	1267
		C1121	1113	C1221	1605	C1321	1267	C1421	1072
		C1122	1072	C1222	1072	C1322	1072	C1422	1646
		C1123	1267	C1223	1646	C1323	1646	C1423	1076
		C1124	1267	C1224	1076	C1324	1076	C1424	896
		C1125	757	C1225	896	C1325	896	C1425	1198
		C1126	756	C1226	1198	C1326	1198	C1426	1076
				C1227	1076	C1327	1076	C1427	791
				C1228	791	C1328	791	C1428	791



C1108 - FIRST FLOOR
 C1204 - SECOND FLOOR
 C1320 - THIRD FLOOR
 C1426 - FOURTH FLOOR

SHEET NO. 33

SHEET NO. 22.02

SHEET NO. 12.04

THIS SHEET HAS BEEN DRAWN USING COMPUTER AIDED DRAFTING/DESIGN (CADD/D) AND IS A DIGITAL COPY OF THE TAX MAP ORIGINALLY PREPARED BY JOHN M. DURA, P.L.S., SSM/T.T.MOORE ASSOCIATES, INC. DATED OCT. 1990. THE ORIGINAL APPROVED MAP IS ON FILE IN THE OFFICE OF THE MUNICIPAL CLERK.

NEW JERSEY DEPARTMENT OF THE TREASURY DIVISION OF TAXATION PROPERTY ADMINISTRATION TAX MAP SECTION APPROVED AS A TAX MAP PURSUANT TO THE AUTHORITY OF N.J.S.A. 54:15-4 & N.J.S.A. 54:15-1 FOR THE DIRECTOR, DIVISION OF TAXATION Sue Davison, CTA Supervising Field Rep DATE: AUG 30 2012 SERIAL NO. 1002		TAX MAP TOWNSHIP OF LAWRENCE MERCER COUNTY, NEW JERSEY SCALE: 1"=100' OCT. 1990 JOHN M. DURA, P.L.S. TO SHOW CONDITIONS AS OF JAN. 01, 2012	
SSM/T.T.MOORE ASSOCIATES, INC. 87 SCOTCH RD. WEST TRENTON N.J. 08628 883-2313		A.D.R. ASSOCIATES, INC. 9285 COMMERCE HIGHWAY PENNSAUKEN N.J. 08110 663-7200	

REVISIONS		
DATE	NAME	N.O.
JAN. 01, 2012	DANIEL A. NAGY	24GS02751300
NOV. 21, 2018	PAMELA L. MATHEWS	41181

SHEET NO. 35.02

SHEET NO. 35.02

SHEET NO. 30.01

SHEET NO. 30.01

SHEET NO. 35.01



THIS SHEET HAS BEEN DRAWN USING COMPUTER AIDED DRAFTING/DESIGN (CADD) AND IS A DIGITAL COPY OF THE TAX MAP ORIGINALLY PREPARED BY JOHN M. DURA, P.L.S., SSM/T.MOORE ASSOCIATES, INC. DATED OCT. 1990. THE ORIGINAL APPROVED MAP IS ON FILE IN THE OFFICE OF THE MUNICIPAL CLERK.

TAX MAP
TOWNSHIP OF LAWRENCE
 MERCER COUNTY, NEW JERSEY
 SCALE: 1"=100' OCT. 1990
JOHN M. DURA, P.L.S.
 TO SHOW CONDITIONS AS OF JAN. 01, 2012

SSM/T.MOORE ASSOCIATES, INC. 67 SCOTCH RD. WEST TRENTON N.J. 08628 883-2313	A.D.R. ASSOCIATES, INC. 9285 COMMERCE HIGHWAY PENNSAUKEN N.J. 08110 663-7200
---	--

SHEET NO. 32

SHEET NO. 34

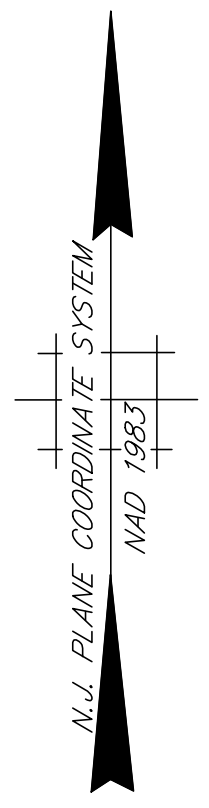
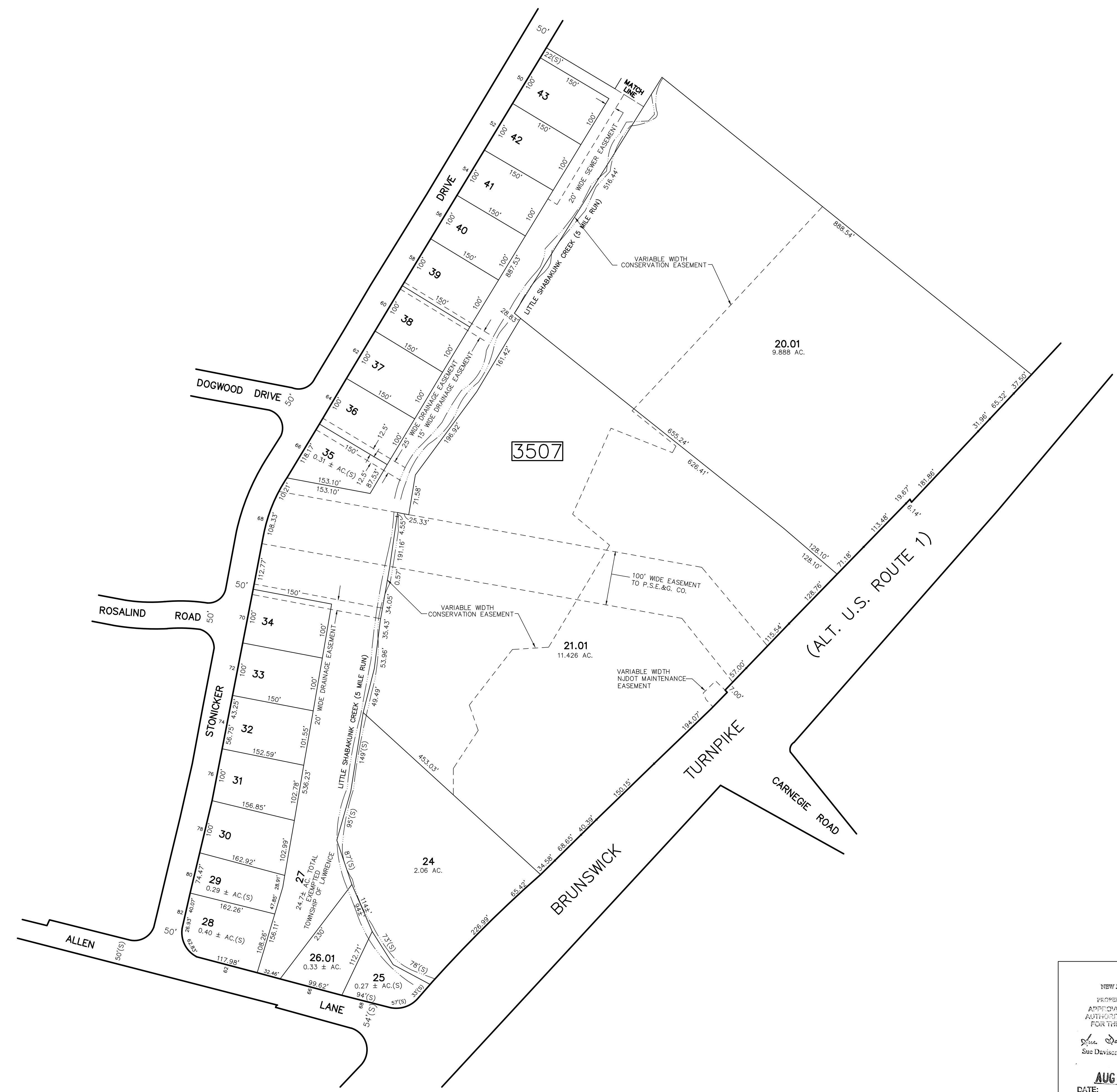
REVISIONS		
DATE	NAME	N.O.
JAN. 01, 2012	DANIEL A. NAGY	24GS02751300
JAN. 01, 2014	DANIEL A. NAGY	24GS02751300

SHEET NO. 35.02

SHEET NO. 35.03

SHEET NO. 35

SHEET NO. 36.01



THIS SHEET HAS BEEN DRAWN USING COMPUTER AIDED DRAFTING/DESIGN (CADD/D) AND IS A DIGITAL COPY OF THE TAX MAP ORIGINALLY PREPARED BY JOHN M. DURA, P.L.S., SSM/T.T.MOORE ASSOCIATES, INC. DATED OCT. 1990. THE ORIGINAL APPROVED MAP IS ON FILE IN THE OFFICE OF THE MUNICIPAL CLERK.

NEW JERSEY DEPARTMENT OF THE TREASURY
 DIVISION OF TAXATION
 PROPERTY ADMINISTRATION TAX MAP SECTION
 APPROVED AS A TAX MAP PURSUANT TO THE AUTHORITY OF N.J.S.A. 52:15-4 & N.J.S.A. 52:15-1 FOR THE DIRECTOR, DIVISION OF TAXATION
 Sue Davison, CTA Supervising Field Rep
 DATE: **AUG 30 2012** SERIAL NO. **1002**

TAX MAP
TOWNSHIP OF LAWRENCE
 MERCER COUNTY, NEW JERSEY
 SCALE: 1"=100' OCT. 1990
JOHN M. DURA, P.L.S.
 TO SHOW CONDITIONS AS OF JAN. 01, 2012

SSM/T.T.MOORE ASSOCIATES, INC. 67 SCOTCH RD. WEST TRENTON N.J. 08628 883-2313
 A.D.R. ASSOCIATES, INC. 9285 COMMERCE HIGHWAY PENNSAUKEN N.J. 08110 663-7200

SHEET NO. 34

SHEET NO. 12.04

REVISIONS		
DATE	NAME	N.O.
JAN. 01, 2012	DANIEL A. NAGY	24GS02751300

SHEET NO. 30.03

SHEET NO. 35.04

SHEET NO. 30.01

SHEET NO. 35.03

SHEET NO. 35.01



THIS SHEET HAS BEEN DRAWN USING COMPUTER AIDED DRAFTING/DESIGN (CADD/D) AND IS A DIGITAL COPY OF THE TAX MAP ORIGINALLY PREPARED BY JOHN M. DURA, P.L.S., SSM/T.T.MOORE ASSOCIATES, INC. DATED OCT. 1990. THE ORIGINAL APPROVED MAP IS ON FILE IN THE OFFICE OF THE MUNICIPAL CLERK.

TAX MAP
TOWNSHIP OF LAWRENCE
 MERCER COUNTY, NEW JERSEY
 SCALE: 1"=100' OCT. 1990
JOHN M. DURA, P.L.S.
 TO SHOW CONDITIONS AS OF JAN. 01, 2012

SSM/T.T.MOORE ASSOCIATES, INC. 67 SCOTCH RD. WEST TRENTON N.J. 08628 883-2313	A.D.R. ASSOCIATES, INC. 9285 COMMERCE HIGHWAY PENNSAUKEN N.J. 08110 663-7200
---	--

SHEET NO. 35

REVISIONS		
DATE	NAME	N.O.
JAN. 01, 2012	DANIEL A. NAGY	24GS02751300
JAN. 10, 2018	PAMELA L. MATHEWS	41181
NOV. 20, 2018	PAMELA L. MATHEWS	41181

SHEET NO. 35.04

SHEET NO. 39

SHEET NO. 35.02

SHEET NO. 36.01



SHEET NO. 35.01

THIS SHEET HAS BEEN DRAWN USING COMPUTER AIDED DRAFTING/DESIGN (CADD/D) AND IS A DIGITAL COPY OF THE TAX MAP ORIGINALLY PREPARED BY JOHN M. DURA, P.L.S., SSM/T.T.MOORE ASSOCIATES, INC. DATED OCT. 1990. THE ORIGINAL APPROVED MAP IS ON FILE IN THE OFFICE OF THE MUNICIPAL CLERK.

TAX MAP
TOWNSHIP OF LAWRENCE
 MERCER COUNTY, NEW JERSEY
 SCALE: 1"=100' OCT. 1990
JOHN M. DURA, P.L.S.
 TO SHOW CONDITIONS AS OF JAN. 01, 2012

SSM/T.T.MOORE ASSOCIATES, INC.
 87 SCOTCH RD.
 WEST TRENTON N.J. 08628 883-2313

A.D.R. ASSOCIATES, INC.
 9285 COMMERCE HIGHWAY
 PENNSAUKEN N.J. 08110 663-7200

REVISIONS		
DATE	NAME	N.O.
JAN. 01, 2012	DANIEL A. NAGY	24GS02751300

SHEET NO. 30.05

SHEET NO. 39.01

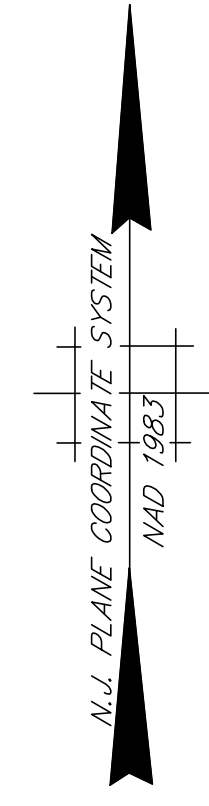
SHEET NO. 30.03

SHEET NO. 30.03



CONDOMINIUM DETAIL			
BLOCK NO.	LOT NO.	QUALIFIER	SQ. FT.
3507	67	C101	1018
		C102	1257
		C103	1257
		C104	1257
		C105	1259
		C109	1279
		C110	1257
		C111	1257
		C112	1259
		C201	984
		C202	1008
		C203	1257
		C204	1257
		C205	1257
		C206	1259
		C210	848
		C211	1257
C212	1257		
C213	1257		
C214	1259		
C166	2118		
C107	1864		
C113	3081		
C116	1015		
C207	4187		
C215	1940		
C216	2247		

INDICATE 2ND FLOOR UNITS
 INDICATE 1ST FLOOR UNITS



SHEET NO. 39.04

SHEET NO. 35.03

THIS SHEET HAS BEEN DRAWN USING COMPUTER AIDED DRAFTING/DESIGN (CADD/D) AND IS A DIGITAL COPY OF THE TAX MAP ORIGINALLY PREPARED BY JOHN M. DURA, P.L.S., SSM/T.MOORE ASSOCIATES, INC. DATED OCT. 1990. THE ORIGINAL APPROVED MAP IS ON FILE IN THE OFFICE OF THE MUNICIPAL CLERK.

NEW JERSEY DEPARTMENT OF THE TREASURY
 DIVISION OF TAXATION
 PROPERTY ADMINISTRATION TAX MAP SECTION
 APPROVED AS A TAX MAP PURSUANT TO THE
 AUTHORITY OF N.J.S.A. 67:16 & N.J.S.A. 67:18-1
 FOR THE DIRECTOR, DIVISION OF TAXATION
 Sue Davison, CTA Supervising Field Rep
 Sue Davison, CTA Supervising Field Rep
 DATE: **AUG 30 2012** SERIAL NO. **1002**

TAX MAP
TOWNSHIP OF LAWRENCE
 MERCER COUNTY, NEW JERSEY
 SCALE: 1"=100' OCT. 1990
JOHN M. DURA, P.L.S.
 TO SHOW CONDITIONS AS OF JAN. 01, 2012

SSM/T.MOORE ASSOCIATES, INC. A.D.R. ASSOCIATES, INC.
 87 SCOTCH RD. 9285 COMMERCE HIGHWAY
 WEST TRENTON N.J. 08628 883-2313 PENNSAUKEN N.J. 08110 663-7200

SHEET NO. 35.02

REVISIONS		
DATE	NAME	N.O.
JAN. 01, 2012	DANIEL A. NAGY	24GS02751300

SHEET NO. 36.01

SHEET NO. 36.02

SHEET NO. 12.04

BRUNSWICK TURNPIKE
(ALT. U.S. HIGHWAY ROUTE 1)

ROUTE 26
EXTENSION

MATCH LINE

MATCH LINE

MATCH LINE

21.01
11.76± AC. (TOTAL)

21.02
1.86± AC.
STATE OF NEW JERSEY
DEPARTMENT OF ENVIRONMENTAL PROTECTION

9
26.1 AC. TOTAL
STATE OF NEW JERSEY
DEPARTMENT OF ENVIRONMENTAL PROTECTION

3601

CARNEGIE ROAD

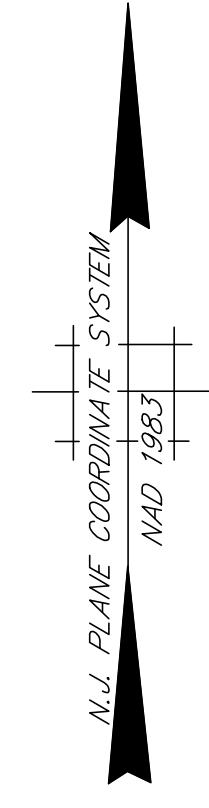
LAKE / POND

DELAWARE AND RARITAN CANAL

ASSUNPINK CREEK

HAMILTON
MERCER

TOWNSHIP
COUNTY



THIS SHEET HAS BEEN DRAWN USING COMPUTER AIDED DRAFTING/DESIGN (CADD/D) AND IS A DIGITAL COPY OF THE TAX MAP ORIGINALLY PREPARED BY JOHN M. DURA, P.L.S., SSM/T.T.MOORE ASSOCIATES, INC. DATED OCT. 1990. THE ORIGINAL APPROVED MAP IS ON FILE IN THE OFFICE OF THE MUNICIPAL CLERK.

TAX MAP
TOWNSHIP OF LAWRENCE
 MERCER COUNTY, NEW JERSEY
 SCALE: 1"=100' OCT. 1990
JOHN M. DURA, P.L.S.
 TO SHOW CONDITIONS AS OF JAN. 01, 2012

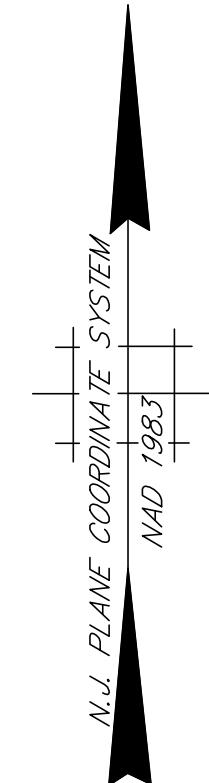
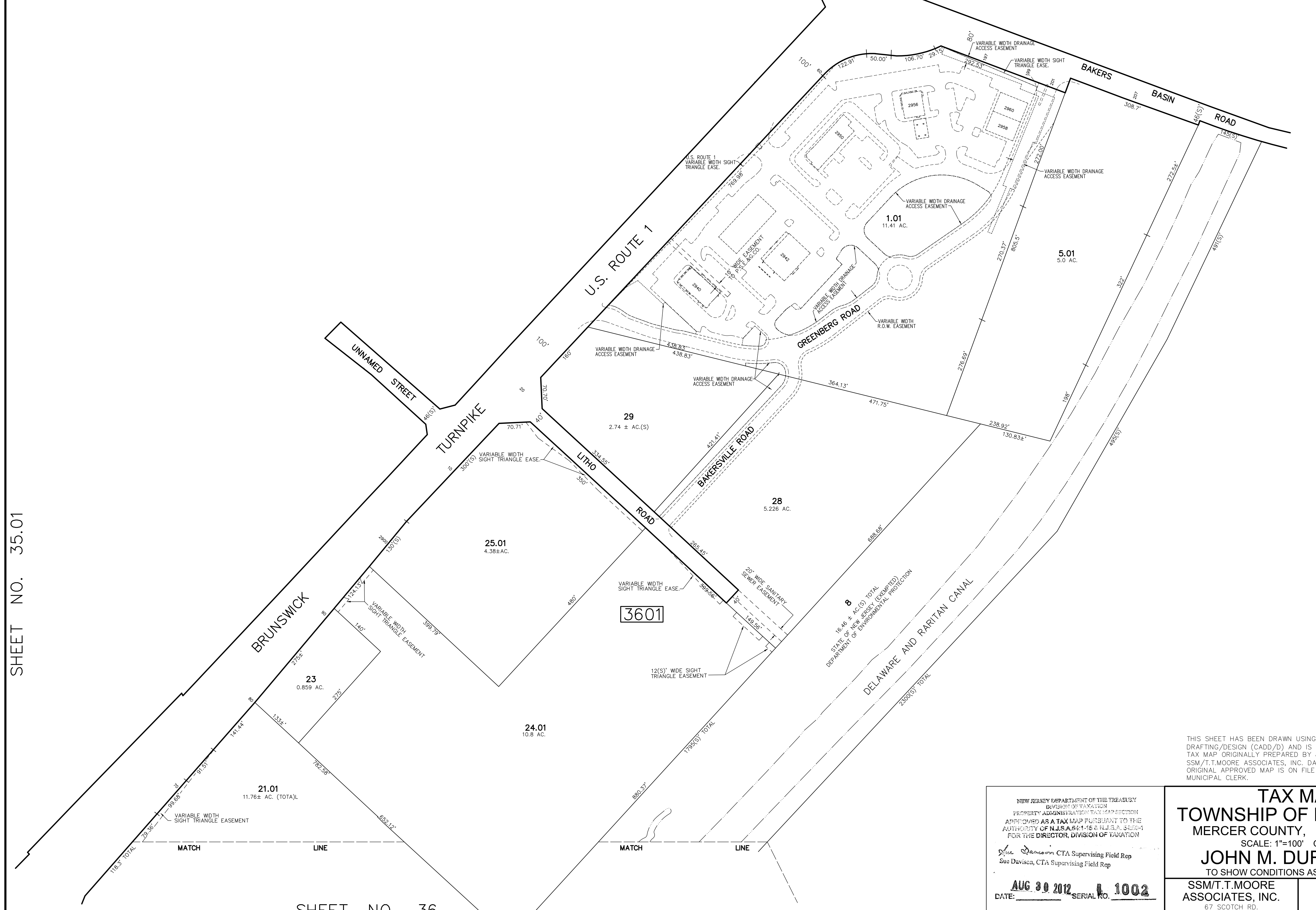
SSM/T.T.MOORE ASSOCIATES, INC.
 87 SCOTCH RD.
 WEST TRENTON N.J. 08628 883-2313

A.D.R. ASSOCIATES, INC.
 9285 COMMERCE HIGHWAY
 PENNSAUKEN N.J. 08110 663-7200

REVISIONS		
DATE	NAME	N.O.
JAN. 01, 2012	DANIEL A. NAGY	24GS02751300
JAN. 01, 2015	DANIEL A. NAGY	24GS02751300
DEC. 09, 2020	PAMELA L. MATHEWS	41181

SHEET NO. 35.03

SHEET NO. 40.01



SHEET NO. 35.01

SHEET NO. 36.02

SHEET NO. 36

THIS SHEET HAS BEEN DRAWN USING COMPUTER AIDED DRAFTING/DESIGN (CADD/D) AND IS A DIGITAL COPY OF THE TAX MAP ORIGINALLY PREPARED BY JOHN M. DURA, P.L.S., SSM/T.T. MOORE ASSOCIATES, INC. DATED OCT. 1990. THE ORIGINAL APPROVED MAP IS ON FILE IN THE OFFICE OF THE MUNICIPAL CLERK.

NEW JERSEY DEPARTMENT OF THE TREASURY
 DIVISION OF TAXATION
 PROPERTY ADMINISTRATION TAX MAP SECTION
 APPROVED AS A TAX MAP PURSUANT TO THE
 AUTHORITY OF N.J.S.A. 54:1-16 & N.J.S.A. 54:1-4
 FOR THE DIRECTOR, DIVISION OF TAXATION
Sue Davison CTA Supervising Field Rep
Sue Davison, CTA Supervising Field Rep
 DATE: **AUG 30 2012** SERIAL NO. **L 1002**

TAX MAP
TOWNSHIP OF LAWRENCE
 MERCER COUNTY, NEW JERSEY
 SCALE: 1"=100' OCT. 1990
JOHN M. DURA, P.L.S.
 TO SHOW CONDITIONS AS OF JAN. 01, 2012

SSM/T.T. MOORE ASSOCIATES, INC.
 67 SCOTCH RD.
 WEST TRENTON N.J. 08628 883-2313

A.D.R. ASSOCIATES, INC.
 9285 COMMERCE HIGHWAY
 PENNSAUKEN N.J. 08110 663-7200

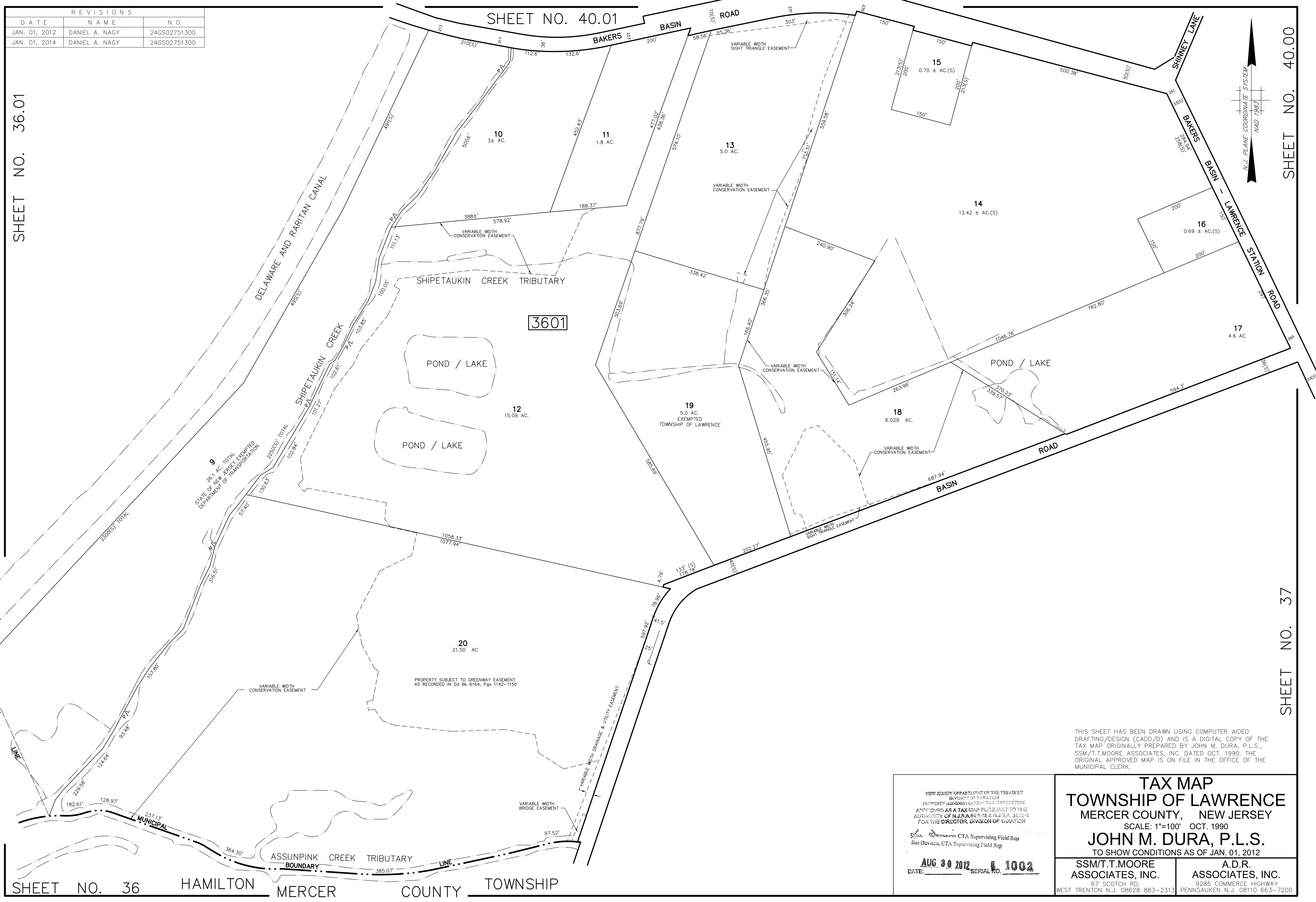
REVISIONS		
DATE	NAME	N.O.
JAN. 01, 2012	DANIEL A. NAGY	24GS02751300
JAN. 01, 2014	DANIEL A. NAGY	24GS02751300

SHEET NO. 40.01

SHEET NO. 36.01

SHEET NO. 40.00

SHEET NO. 37



SHEET NO. 36 HAMILTON MERCER COUNTY TOWNSHIP

THIS SHEET HAS BEEN DRAWN USING COMPUTER AIDED DRAFTING/DESIGN (CADD/D) AND IS A DIGITAL COPY OF THE TAX MAP ORIGINALLY PREPARED BY JOHN M. DURA, P.L.S., SSM/T.T.MOORE ASSOCIATES, INC. DATED OCT. 1990. THE ORIGINAL APPROVED MAP IS ON FILE IN THE OFFICE OF THE MUNICIPAL CLERK.

NEW JERSEY DEPARTMENT OF THE TREASURY
 DIVISION OF TAXATION
 PROPERTY ADMINISTRATION TAX MAP SECTION
 APPROVED AS A TAX MAP PURSUANT TO THE
 AUTHORITY OF N.J.S.A. 54:15-6 & 14-3.2, 34:27-1
 FOR THE DIRECTOR, DIVISION OF TAXATION
Sue Davison CTA Supervising Field Rep
 Sue Davison, CTA Supervising Field Rep
 DATE: **AUG 30 2012** SERIAL NO. **1002**

TAX MAP
TOWNSHIP OF LAWRENCE
 MERCER COUNTY, NEW JERSEY
 SCALE: 1"=100' OCT. 1990
JOHN M. DURA, P.L.S.
 TO SHOW CONDITIONS AS OF JAN. 01, 2012

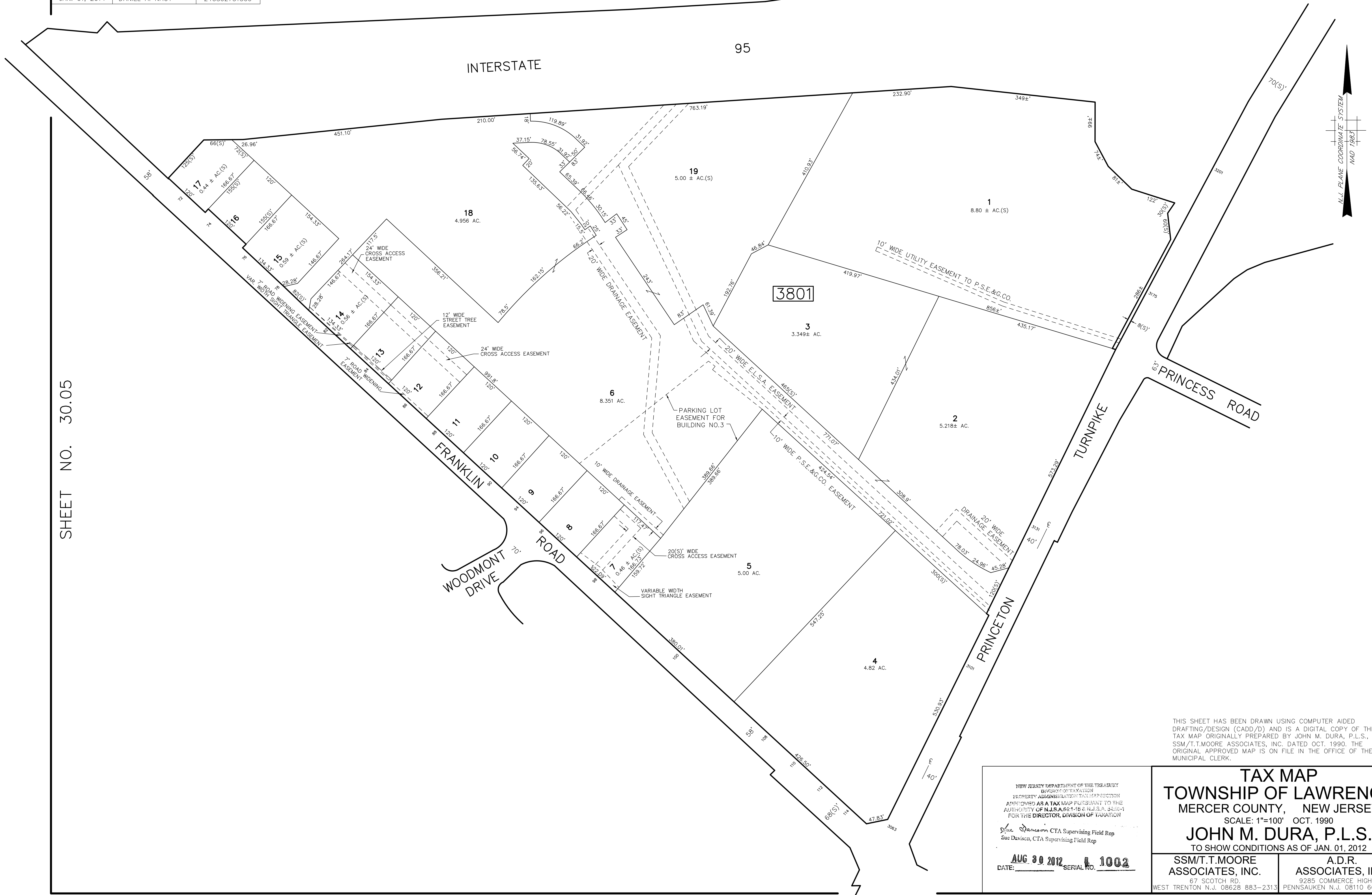
SSM/T.T.MOORE ASSOCIATES, INC. 67 SCOTCH RD. WEST TRENTON N.J. 08628 883-2313	A.D.R. ASSOCIATES, INC. 3285 COMMERCE HIGHWAY PENNSAUKEN N.J. 08110 663-7200
---	--

REVISIONS		
DATE	NAME	N.O.
JAN. 01, 2012	DANIEL A. NAGY	24GS02751300
JAN. 01, 2014	DANIEL A. NAGY	24GS02751300

SHEET NO. 50

SHEET NO. 50.01

SHEET NO. 50.02



SHEET NO. 30.05

SHEET NO. 39.03

SHEET NO. 39.01

THIS SHEET HAS BEEN DRAWN USING COMPUTER AIDED DRAFTING/DESIGN (CADD/D) AND IS A DIGITAL COPY OF THE TAX MAP ORIGINALLY PREPARED BY JOHN M. DURA, P.L.S., SSM/T.T.MOORE ASSOCIATES, INC. DATED OCT. 1990. THE ORIGINAL APPROVED MAP IS ON FILE IN THE OFFICE OF THE MUNICIPAL CLERK.

NEW JERSEY DEPARTMENT OF THE TREASURY DIVISION OF TAXATION PROPERTY ADMINISTRATION TAX MAP SECTION APPROVED AS A TAX MAP PURSUANT TO THE AUTHORITY OF N.J.S.A. 67:16 & N.J.S.A. 67:18-1 FOR THE DIRECTOR, DIVISION OF TAXATION Sue Davison CTA Supervising Field Rep Sue Davison, CTA Supervising Field Rep		TAX MAP TOWNSHIP OF LAWRENCE MERCER COUNTY, NEW JERSEY SCALE: 1"=100' OCT. 1990 JOHN M. DURA, P.L.S. TO SHOW CONDITIONS AS OF JAN. 01, 2012	
DATE: AUG 30 2012 SERIAL NO. 1002		SSM/T.T.MOORE ASSOCIATES, INC. 87 SCOTCH RD. WEST TRENTON N.J. 08628 883-2313	A.D.R. ASSOCIATES, INC. 9285 COMMERCE HIGHWAY PENNSAUKEN N.J. 08110 663-7200

REVISIONS		
DATE	NAME	N.O.
JAN. 01, 2012	DANIEL A. NAGY	24GS02751300
JAN. 01, 2013	DANIEL A. NAGY	24GS02751300
JAN. 01, 2017	PAMELA L. MATHEWS	41181

SHEET NO. 39.01

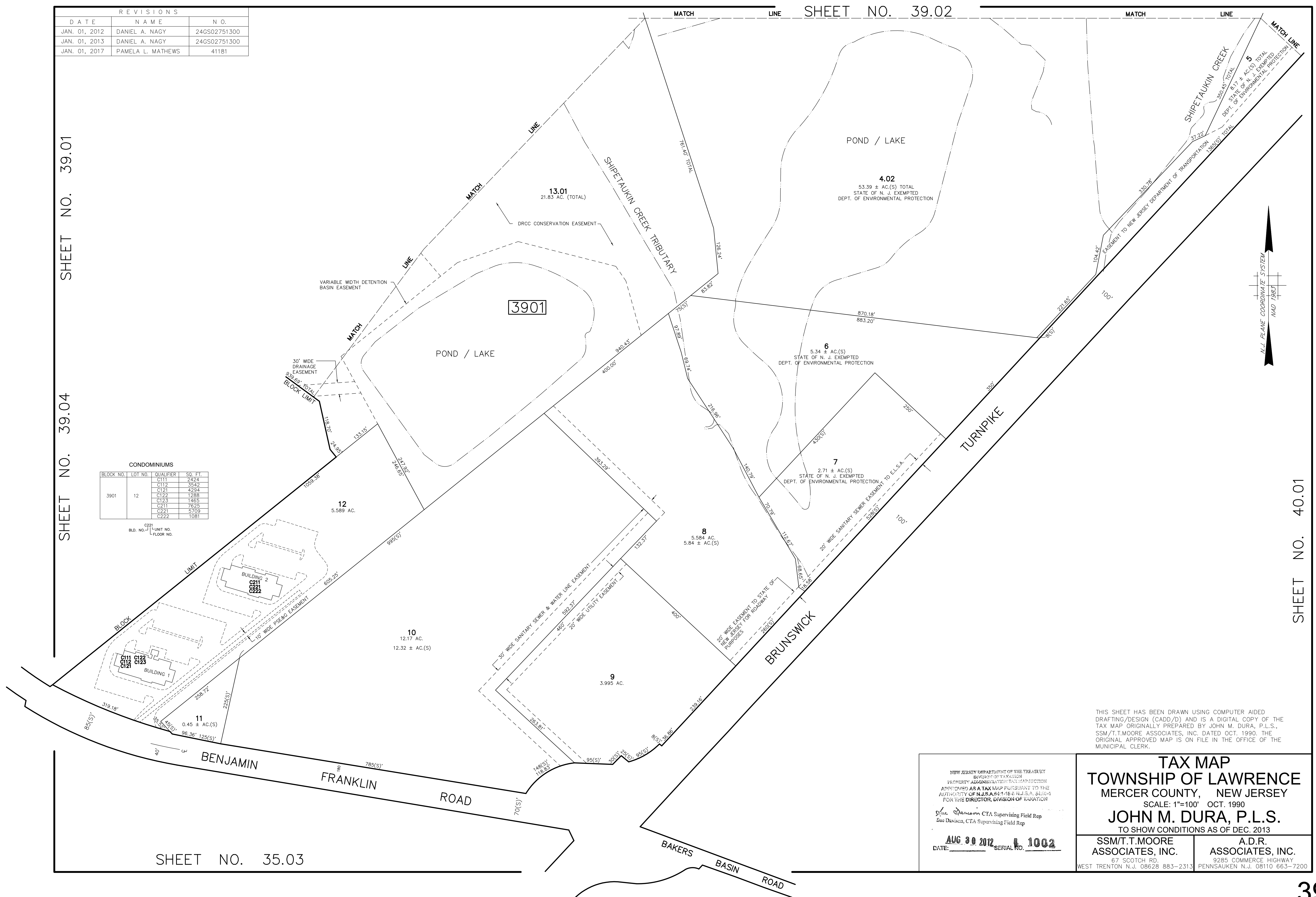
SHEET NO. 39.04

SHEET NO. 40.01

CONDOMINIUMS

BLOCK NO.	LOT NO.	QUALIFIER	SQ. FT.
3901	12	C111	2424
		C112	3542
		C121	4294
		C122	1288
		C123	1465
		C211	7625
C221	5709		
C222	1081		

C221
BLD. NO. UNIT NO.
FLOOR NO.



THIS SHEET HAS BEEN DRAWN USING COMPUTER AIDED DRAFTING/DESIGN (CADD/D) AND IS A DIGITAL COPY OF THE TAX MAP ORIGINALLY PREPARED BY JOHN M. DURA, P.L.S., SSM/T.T.MOORE ASSOCIATES, INC. DATED OCT. 1990. THE ORIGINAL APPROVED MAP IS ON FILE IN THE OFFICE OF THE MUNICIPAL CLERK.

NEW JERSEY DEPARTMENT OF THE TREASURY
DIVISION OF TAXATION
PROPERTY ADMINISTRATION TAX MAP SECTION
APPROVED AS A TAX MAP PURSUANT TO THE
AUTHORITY OF N.J.S.A. 67:15 & N.J.S.A. 67:15-1
FOR THE DIRECTOR, DIVISION OF TAXATION
Sue Davison CTA Supervising Field Rep
Sue Davison, CTA Supervising Field Rep
DATE: **AUG 30 2012** SERIAL NO. **1002**

TAX MAP
TOWNSHIP OF LAWRENCE
MERCER COUNTY, NEW JERSEY
SCALE: 1"=100' OCT. 1990
JOHN M. DURA, P.L.S.
TO SHOW CONDITIONS AS OF DEC. 2013

SSM/T.T.MOORE ASSOCIATES, INC. 87 SCOTCH RD. WEST TRENTON N.J. 08628 883-2313	A.D.R. ASSOCIATES, INC. 9285 COMMERCE HIGHWAY PENNSAUKEN N.J. 08110 663-7200
---	--

SHEET NO. 35.03

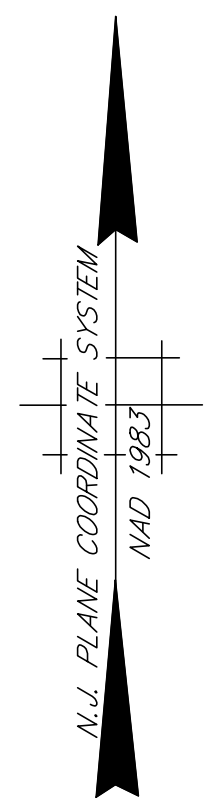
REVISIONS		
DATE	NAME	N.O.
JAN. 01, 2012	DANIEL A. NAGY	24GS02751300
JAN. 01, 2013	DANIEL A. NAGY	24GS02751300
DEC. 09, 2020	PAMELA L. MATHEWS	41181

SHEET NO. 39.03

SHEET NO. 39.03

SHEET NO. 39.01

SHEET NO. 40.03



THIS SHEET HAS BEEN DRAWN USING COMPUTER AIDED DRAFTING/DESIGN (CADD/D) AND IS A DIGITAL COPY OF THE TAX MAP ORIGINALLY PREPARED BY JOHN M. DURA, P.L.S., SSM/T.T. MOORE ASSOCIATES, INC. DATED OCT. 1990. THE ORIGINAL APPROVED MAP IS ON FILE IN THE OFFICE OF THE MUNICIPAL CLERK.

NEW JERSEY DEPARTMENT OF THE TREASURY
 DIVISION OF TAXATION
 PROPERTY ADMINISTRATION TAX MAP SECTION
 APPROVED AS A TAX MAP PURSUANT TO THE
 AUTHORITY OF N.J.S.A. 54:15-6 & N.J.S.A. 54:15-1
 FOR THE DIRECTOR, DIVISION OF TAXATION

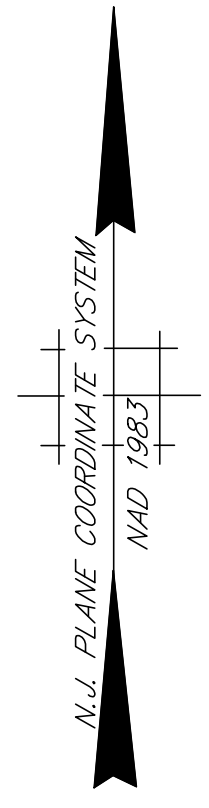
Sue Davison CTA Supervising Field Rep
Sue Davison, CTA Supervising Field Rep

DATE: **AUG 30 2012** SERIAL NO. **L 1002**

TAX MAP
TOWNSHIP OF LAWRENCE
 MERCER COUNTY, NEW JERSEY
 SCALE: 1"=100' OCT. 1990
JOHN M. DURA, P.L.S.
 TO SHOW CONDITIONS AS OF JAN. 01, 2013

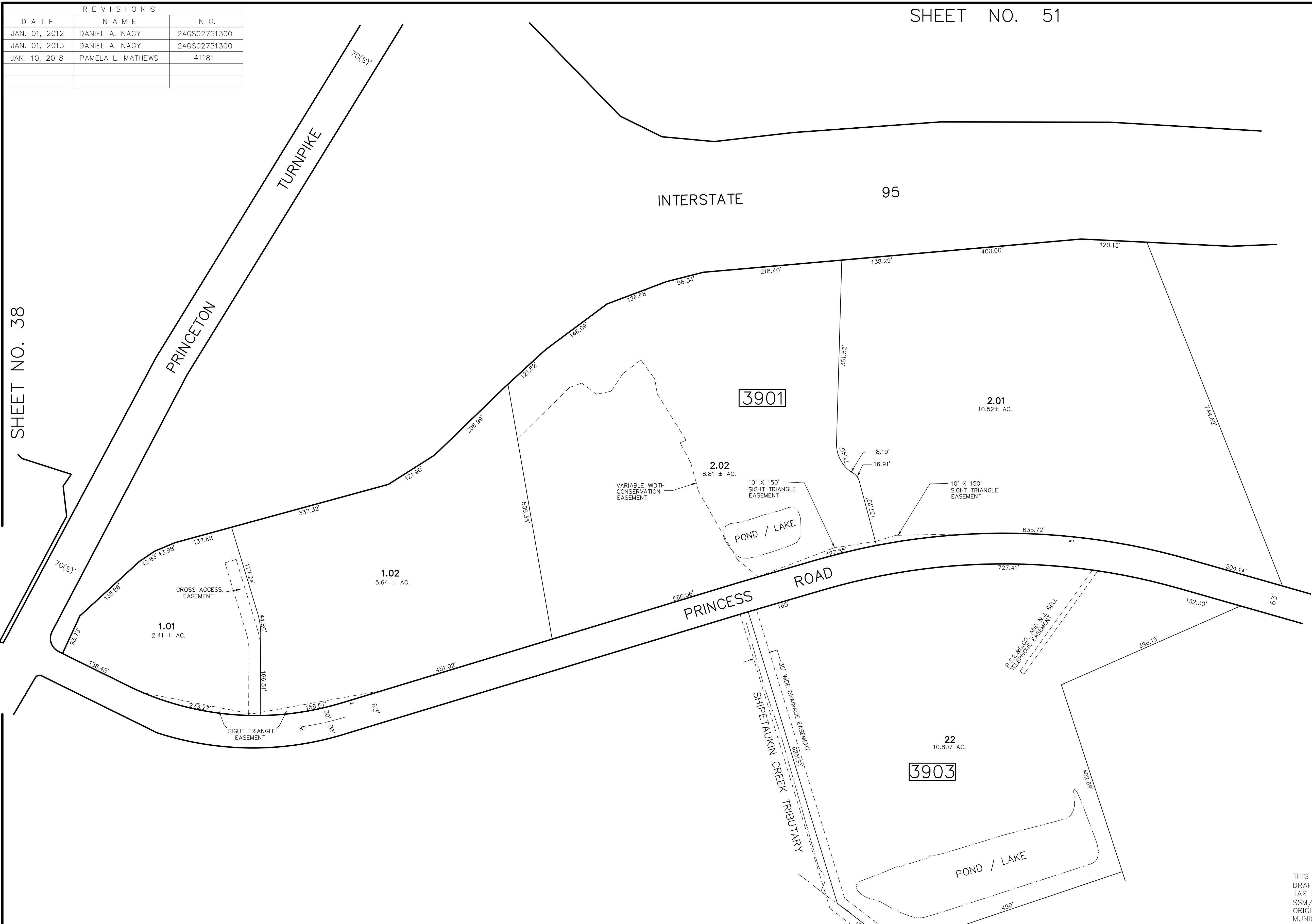
SSM/T.T. MOORE ASSOCIATES, INC. 87 SCOTCH RD. WEST TRENTON N.J. 08628 883-2313	A.D.R. ASSOCIATES, INC. 9285 COMMERCE HIGHWAY PENNSAUKEN N.J. 08110 663-7200
--	--

REVISIONS		
DATE	NAME	N.O.
JAN. 01, 2012	DANIEL A. NAGY	24GS02751300
JAN. 01, 2013	DANIEL A. NAGY	24GS02751300
JAN. 10, 2018	PAMELA L. MATHEWS	41181



SHEET NO. 38

SHEET NO. 39.02



THIS SHEET HAS BEEN DRAWN USING COMPUTER AIDED DRAFTING/DESIGN (CADD/D) AND IS A DIGITAL COPY OF THE TAX MAP ORIGINALLY PREPARED BY JOHN M. DURA, P.L.S., SSM/T.T.MOORE ASSOCIATES, INC. DATED OCT. 1990. THE ORIGINAL APPROVED MAP IS ON FILE IN THE OFFICE OF THE MUNICIPAL CLERK.

SHEET NO. 39.01

NEW JERSEY DEPARTMENT OF THE TREASURY
DIVISION OF TAXATION
PROPERTY ADMINISTRATION TAX MAP SECTION
APPROVED AS A TAX MAP PURSUANT TO THE
AUTHORITY OF N.J.S.A. 67:15 & N.J.S.A. 67:15-1
FOR THE DIRECTOR, DIVISION OF TAXATION

Sue Davison CTA Supervising Field Rep
Sue Davison, CTA Supervising Field Rep

DATE: AUG 30 2012 SERIAL NO. 1 1002

TAX MAP
TOWNSHIP OF LAWRENCE
MERCER COUNTY, NEW JERSEY
SCALE: 1"=100' OCT. 1990
JOHN M. DURA, P.L.S.
TO SHOW CONDITIONS AS OF JAN. 01, 2013

SSM/T.T.MOORE ASSOCIATES, INC. A.D.R. ASSOCIATES, INC.
67 SCOTCH RD. 9285 COMMERCE HIGHWAY
WEST TRENTON N.J. 08628 883-2313 PENNSAUKEN N.J. 08110 663-7200

REVISIONS		
DATE	NAME	N.O.
JAN. 01, 2012	DANIEL A. NAGY	24GS02751300

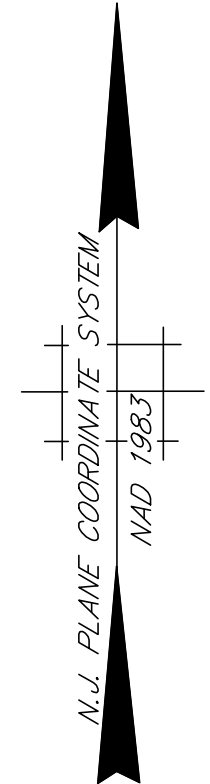
CONDOMINIUM			
BLOCK NO.	LOT NO.	QUALIFIER	SQ. FT.
3902	2	C001	2871
		C002	825
		C003	2288

EAGLES CHASE CONDOMINIUM (TWO STORY)																	
BLOCK NO.	LOT NO.	QUALIFIER	SQ. FT.	QUALIFIER	SQ. FT.	QUALIFIER	SQ. FT.	QUALIFIER	SQ. FT.	QUALIFIER	SQ. FT.	QUALIFIER	SQ. FT.	QUALIFIER	SQ. FT.		
3902	1	C003	1500	C029	1275	C055	850	C081	1500	C107	1254	C133	1275	C159	850	C185	1230
		C004	1325	C030	1500	C056	950	C082	1325	C108	1506	C134	1500	C160	950	C186	1230
		C005	1605	C031	1275	C057	1254	C083	1605	C109	1230	C135	1275	C161	850	C187	1244
		C006	1230	C032	1500	C058	1506	C084	1230	C110	1230	C136	1500	C162	1254	C188	1506
		C007	1230	C033	1325	C059	1230	C085	1230	C111	1325	C137	1325	C163	1506	C189	950
		C008	1254	C034	1605	C060	1230	C086	1254	C112	1605	C138	1605	C164	1230	C190	850
		C009	1506	C035	1230	C061	1325	C087	1506	C113	1275	C139	1230	C165	1230	C191	950
		C010	850	C036	1230	C062	1605	C088	950	C114	1500	C140	1230	C166	1325	C192	1325
		C011	850	C037	1254	C063	1275	C089	850	C115	1275	C141	1254	C167	1605	C193	1605
		C012	950	C038	1506	C064	1500	C090	850	C116	1500	C142	1506	C168	1275	C194	1275
		C013	1325	C039	850	C065	1275	C091	950	C117	1325	C143	950	C169	1500	C195	1500
		C014	1605	C040	950	C066	1500	C092	1325	C118	1605	C144	850	C170	1275	C196	1275
		C015	1275	C041	850	C067	1325	C093	1605	C119	1230	C145	850	C171	1500	C197	1500
		C016	1500	C042	1325	C068	1605	C094	1275	C120	1230	C146	950	C172	1325	C198	1325
		C017	1275	C043	1605	C069	950	C095	1500	C121	1254	C147	1254	C173	1605	C199	1605
		C018	1500	C044	1275	C070	950	C096	1275	C122	1506	C148	1506	C174	950	C200	1230
		C019	1325	C045	1500	C071	850	C097	1500	C123	950	C149	1230	C175	850	C201	1230
		C020	1605	C046	1275	C072	1254	C098	1325	C124	850	C150	1230	C176	950	C202	1254
		C021	1230	C047	1500	C073	1506	C099	1605	C125	850	C151	1325	C177	1325	C203	1506
		C022	1230	C048	1325	C074	1230	C100	1230	C126	950	C152	1605	C178	1605	C204	950
		C023	1254	C049	1605	C075	1230	C101	1230	C127	1254	C153	1275	C179	1275	C205	850
		C024	1506	C050	1230	C076	1325	C102	1254	C128	1506	C154	1500	C180	1500	C206	950
		C025	950	C051	1230	C077	1605	C103	1506	C129	1230	C155	1275	C181	1275		
		C026	850	C052	1254	C078	1275	C104	850	C130	1230	C156	1500	C182	1500		
		C027	1325	C053	1506	C079	1500	C105	950	C131	1325	C157	1325	C183	1325		
		C028	1605	C054	950	C080	1275	C106	850	C132	1605	C158	1605	C184	1605		

C01- ODD NUMBERS INDICATE FIRST FLOOR UNITS
 C02- EVEN NUMBERS INDICATE SECOND FLOOR UNITS

SHEET NO. 35.04

SHEET NO. 39



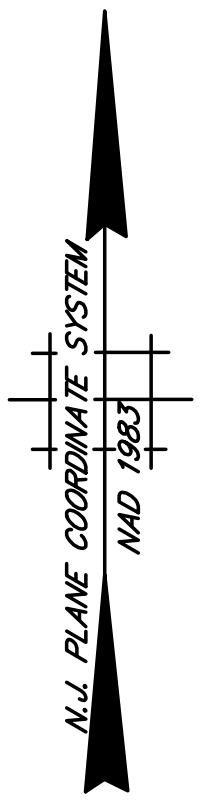
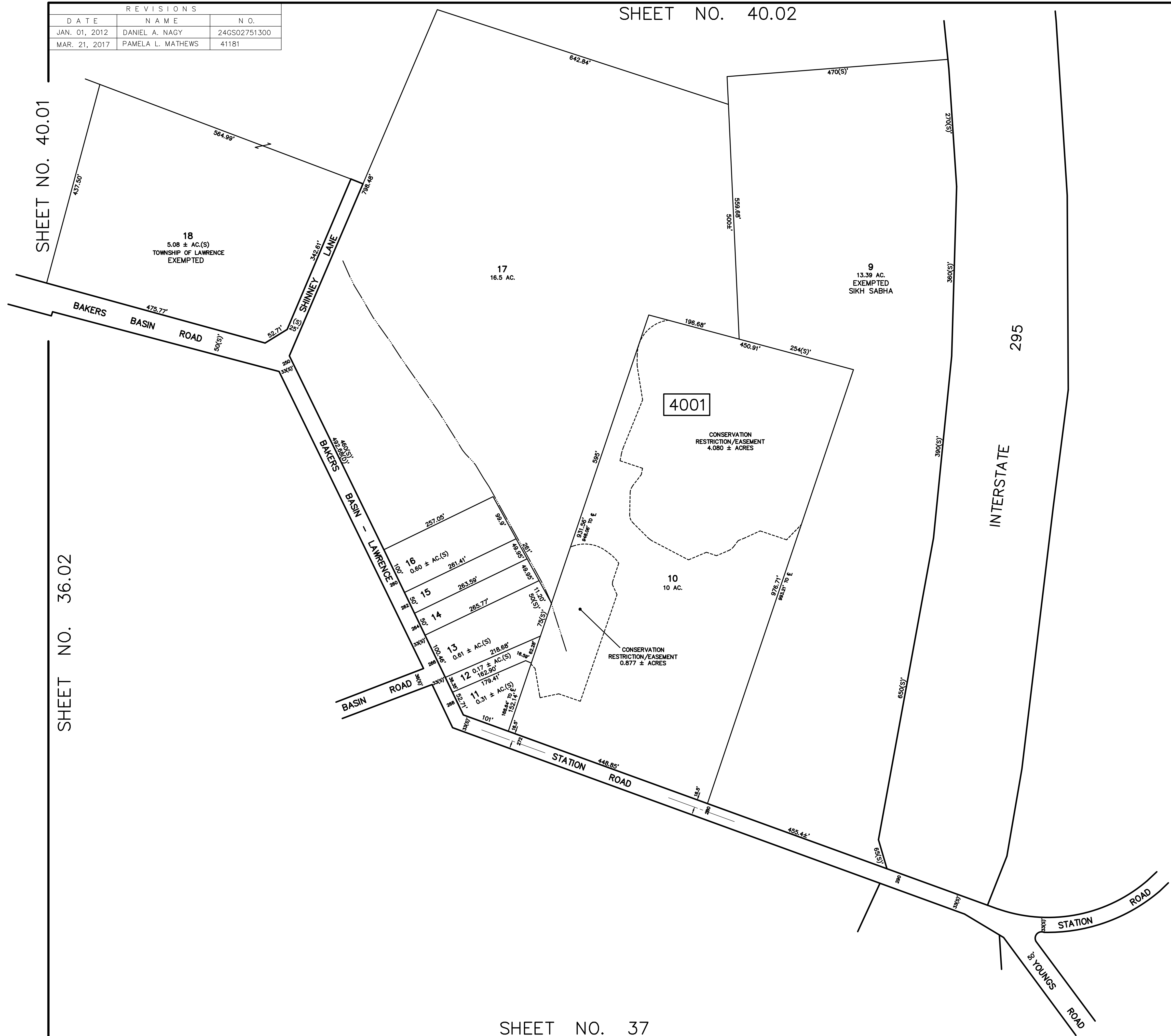
THIS SHEET HAS BEEN DRAWN USING COMPUTER AIDED DRAFTING/DESIGN (CADD/D) AND IS A DIGITAL COPY OF THE TAX MAP ORIGINALLY PREPARED BY JOHN M. DURA, P.L.S., SSM/T.T.MOORE ASSOCIATES, INC. DATED OCT. 1990. THE ORIGINAL APPROVED MAP IS ON FILE IN THE OFFICE OF THE MUNICIPAL CLERK.

TAX MAP
TOWNSHIP OF LAWRENCE
 MERCER COUNTY, NEW JERSEY
 SCALE: 1"=100' OCT. 1990
JOHN M. DURA, P.L.S.
 TO SHOW CONDITIONS AS OF JAN. 01, 2012

SSM/T.T.MOORE ASSOCIATES, INC. 87 SCOTCH RD. WEST TRENTON N.J. 08628 883-2313	A.D.R. ASSOCIATES, INC. 9285 COMMERCE HIGHWAY PENNSAUKEN N.J. 08110 663-7200
---	--

SHEET NO. 40.02

REVISIONS		
DATE	NAME	N.O.
JAN. 01, 2012	DANIEL A. NAGY	24GS02751300
MAR. 21, 2017	PAMELA L. MATHEWS	41181



THIS SHEET HAS BEEN DRAWN USING COMPUTER AIDED DRAFTING/DESIGN (CADD/D) AND IS A DIGITAL COPY OF THE TAX MAP ORIGINALLY PREPARED BY JOHN M. DURA, P.L.S., SSM/T.T.MOORE ASSOCIATES, INC. DATED OCT. 1990. THE ORIGINAL APPROVED MAP IS ON FILE IN THE OFFICE OF THE MUNICIPAL CLERK.

TAX MAP
TOWNSHIP OF LAWRENCE
 MERCER COUNTY, NEW JERSEY
 SCALE: 1"=100' OCT. 1990
JOHN M. DURA, P.L.S.
 TO SHOW CONDITIONS AS OF JAN. 01, 2012

SSM/T.T.MOORE ASSOCIATES, INC. 67 SCOTCH RD. WEST TRENTON N.J. 08628 883-2313	A.D.R. ASSOCIATES, INC. 9285 COMMERCE HIGHWAY PENNSAUKEN N.J. 08110 663-7200
---	--

SHEET NO. 40.01

SHEET NO. 36.02

SHEET NO. 42

REVISIONS		
DATE	NAME	N.O.
JAN. 01, 2012	DANIEL A. NAGY	24GS02751300
JAN. 01, 2013	DANIEL A. NAGY	24GS02751300
JAN. 01, 2016	WILLIAM SCHINDLER, JR.	27188

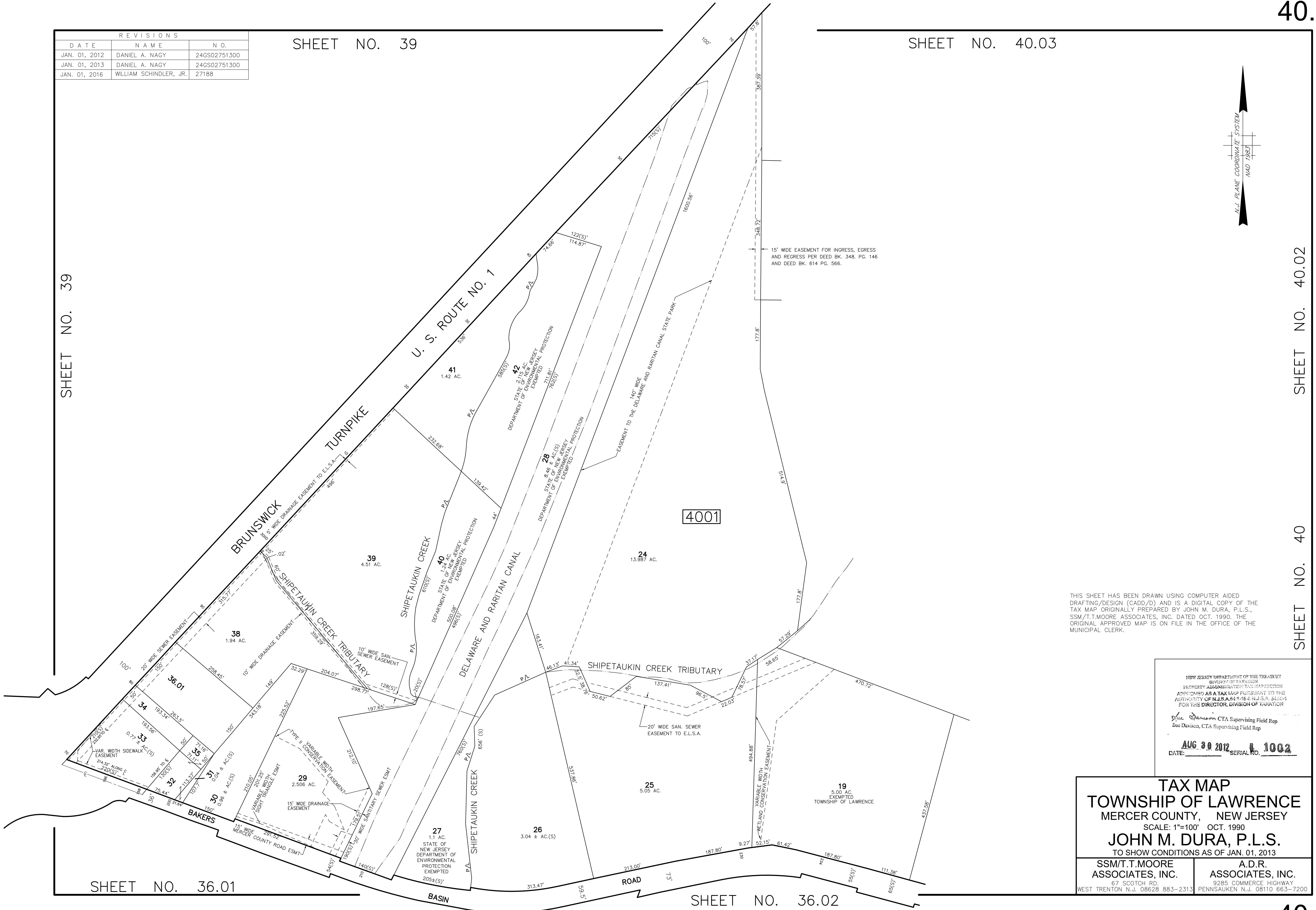
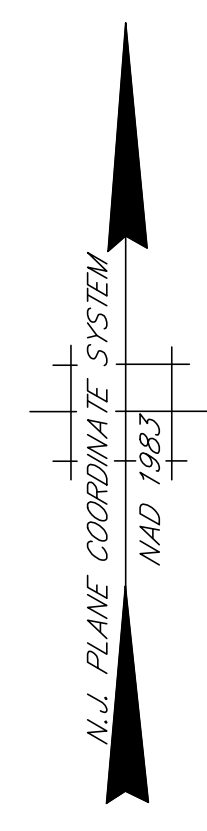
SHEET NO. 39

SHEET NO. 40.03

SHEET NO. 39

SHEET NO. 40.02

SHEET NO. 40



THIS SHEET HAS BEEN DRAWN USING COMPUTER AIDED DRAFTING/DESIGN (CADD/D) AND IS A DIGITAL COPY OF THE TAX MAP ORIGINALLY PREPARED BY JOHN M. DURA, P.L.S., SSM/T.T. MOORE ASSOCIATES, INC. DATED OCT. 1990. THE ORIGINAL APPROVED MAP IS ON FILE IN THE OFFICE OF THE MUNICIPAL CLERK.

NEW JERSEY DEPARTMENT OF THE TREASURY
 DIVISION OF TAXATION
 PROPERTY ADMINISTRATION TAX MAP SECTION
 APPROVED AS A TAX MAP PURSUANT TO THE
 AUTHORITY OF N.J.S.A. 54:11-18 & N.J.S.A. 54:11-1
 FOR THE DIRECTOR, DIVISION OF TAXATION
 Sue Dawson CTA Supervising Field Rep
 Sue Davison, CTA Supervising Field Rep
 DATE: **AUG 30 2012** SERIAL NO. **L 1002**

TAX MAP
TOWNSHIP OF LAWRENCE
 MERCER COUNTY, NEW JERSEY
 SCALE: 1"=100' OCT. 1990
JOHN M. DURA, P.L.S.
 TO SHOW CONDITIONS AS OF JAN. 01, 2013

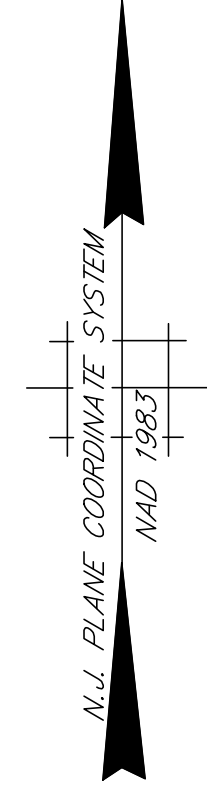
SSM/T.T. MOORE ASSOCIATES, INC. 67 SCOTCH RD. WEST TRENTON N.J. 08628 883-2313	A.D.R. ASSOCIATES, INC. 9285 COMMERCE HIGHWAY PENNSAUKEN N.J. 08110 663-7200
--	--

SHEET NO. 36.01

SHEET NO. 36.02

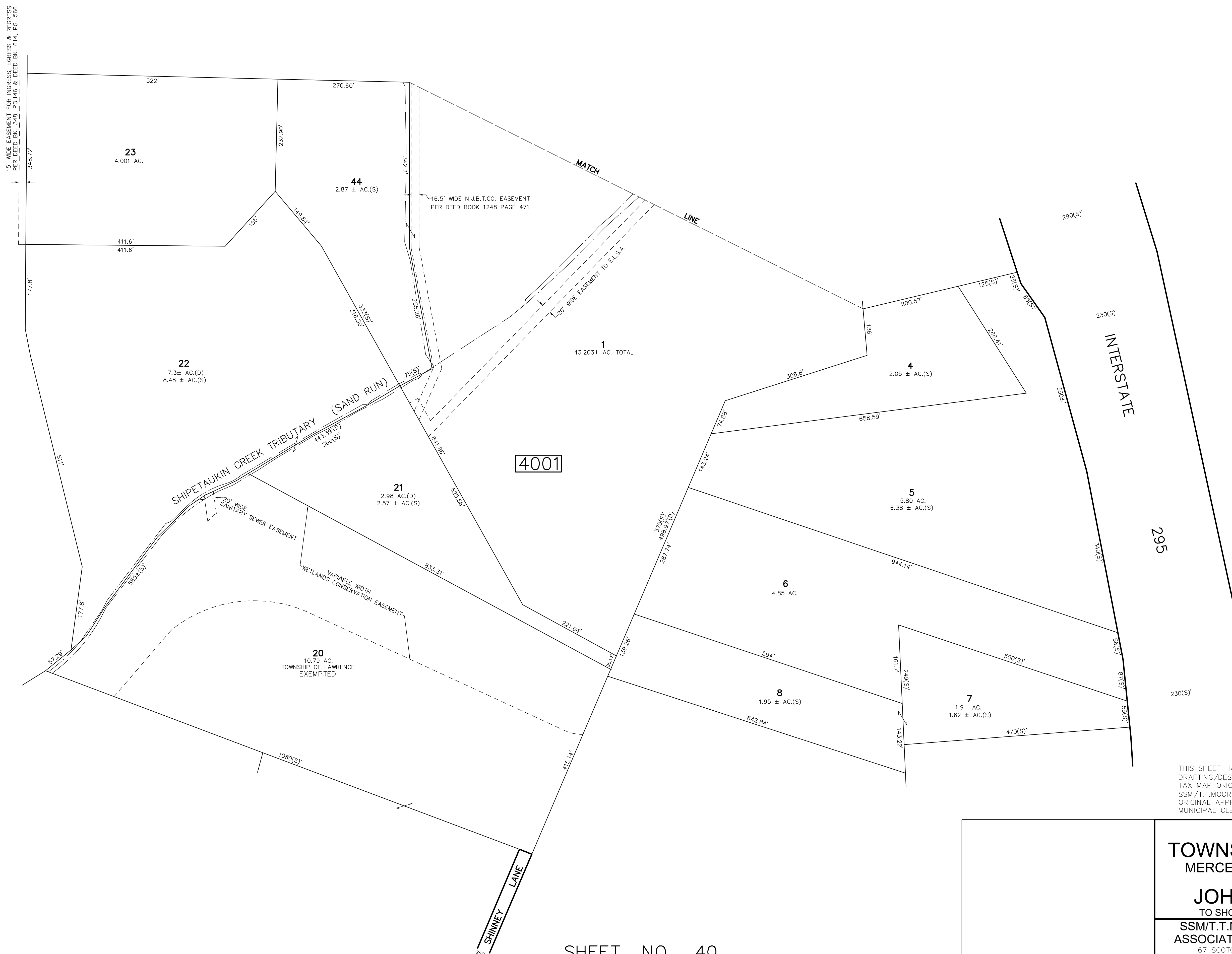
REVISIONS		
DATE	NAME	N.O.
JAN. 01, 2012	DANIEL A. NAGY	24GS02751300

BRUNSWICK TURNPIKE
(U.S. HIGHWAY ROUTE NO. 1)



SHEET NO. 40.01

SHEET NO. 42.02



THIS SHEET HAS BEEN DRAWN USING COMPUTER AIDED DRAFTING/DESIGN (CADD/D) AND IS A DIGITAL COPY OF THE TAX MAP ORIGINALLY PREPARED BY JOHN M. DURA, P.L.S., SSM/T.T.MOORE ASSOCIATES, INC. DATED OCT. 1990. THE ORIGINAL APPROVED MAP IS ON FILE IN THE OFFICE OF THE MUNICIPAL CLERK.

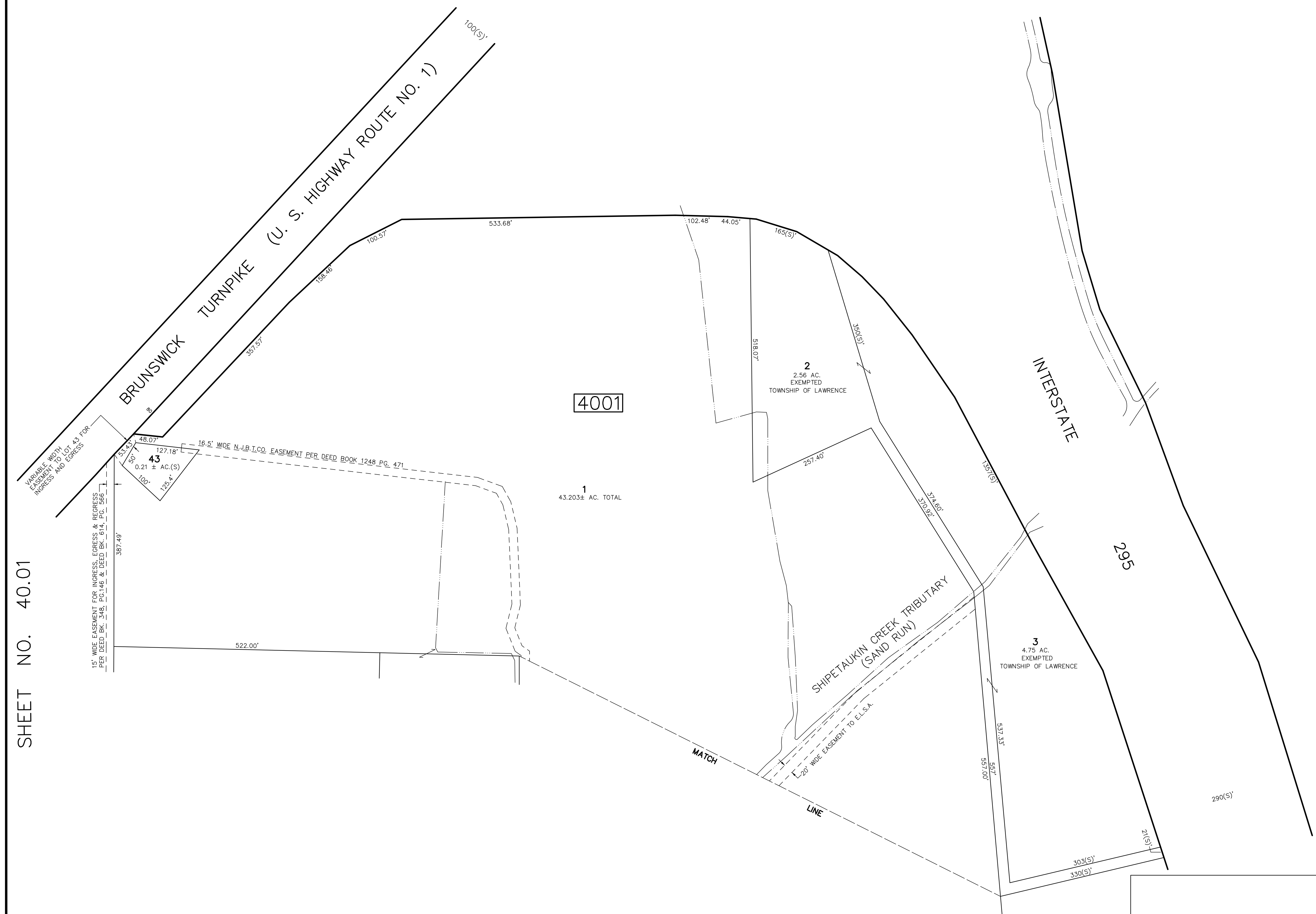
TAX MAP
TOWNSHIP OF LAWRENCE
 MERCER COUNTY, NEW JERSEY
 SCALE: 1"=100' OCT. 1990
JOHN M. DURA, P.L.S.
 TO SHOW CONDITIONS AS OF JAN. 01, 2012

SSM/T.T.MOORE ASSOCIATES, INC. 87 SCOTCH RD. WEST TRENTON N.J. 08628 883-2313	A.D.R. ASSOCIATES, INC. 9285 COMMERCE HIGHWAY PENNSAUKEN N.J. 08110 663-7200
---	--

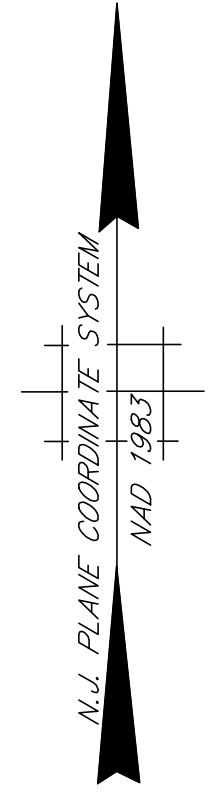
REVISIONS		
DATE	NAME	N.O.
JAN. 01, 2012	DANIEL A. NAGY	24GS02751300

SHEET NO. 52

SHEET NO. 39.02



SHEET NO. 40.01



SHEET NO. 42.04

THIS SHEET HAS BEEN DRAWN USING COMPUTER AIDED DRAFTING/DESIGN (CADD/D) AND IS A DIGITAL COPY OF THE TAX MAP ORIGINALLY PREPARED BY JOHN M. DURA, P.L.S., SSM/T.T.MOORE ASSOCIATES, INC. DATED OCT. 1990. THE ORIGINAL APPROVED MAP IS ON FILE IN THE OFFICE OF THE MUNICIPAL CLERK.

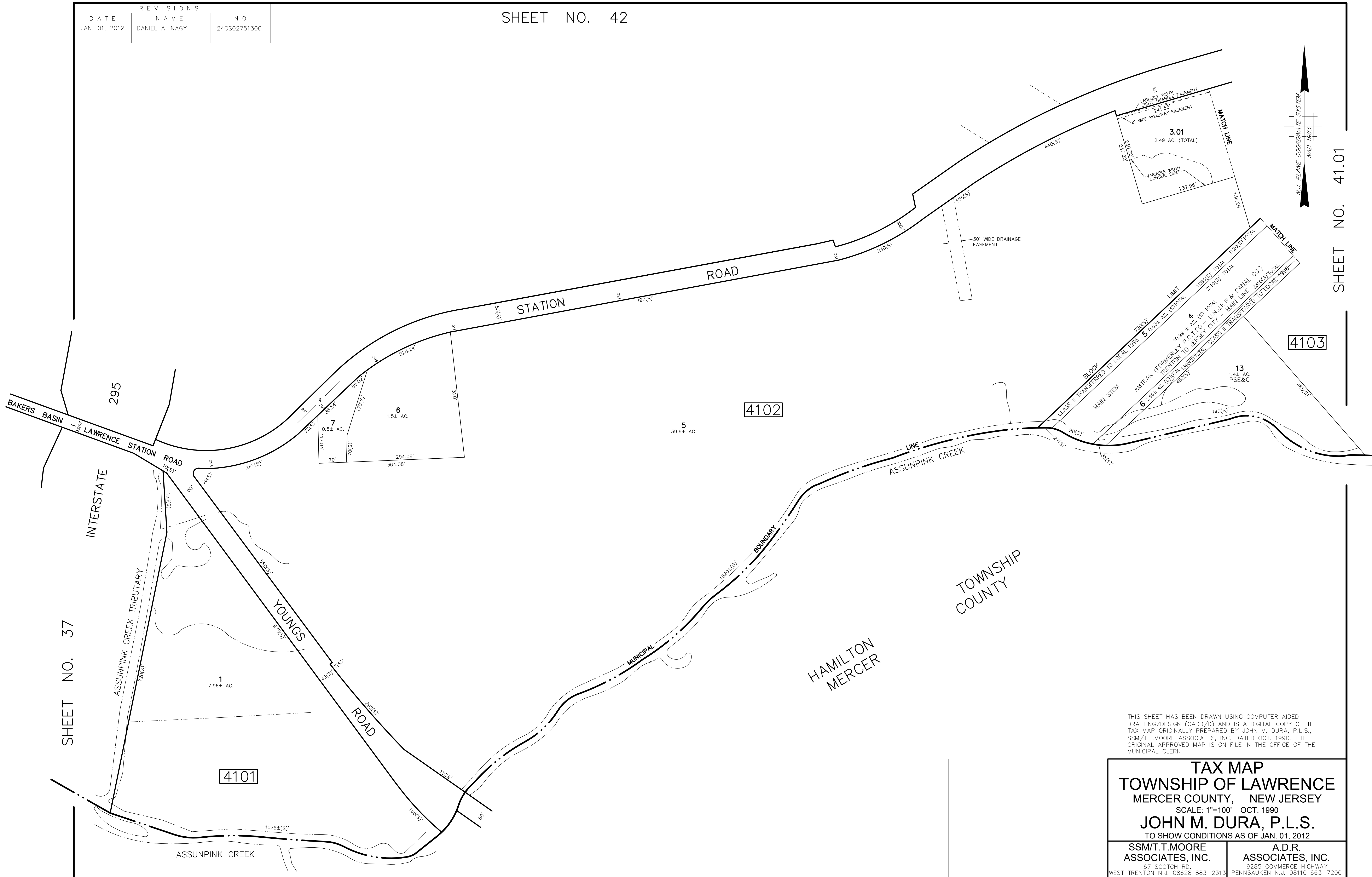
TAX MAP
TOWNSHIP OF LAWRENCE
 MERCER COUNTY, NEW JERSEY
 SCALE: 1"=100' OCT. 1990
JOHN M. DURA, P.L.S.
 TO SHOW CONDITIONS AS OF JAN. 01, 2012

SSM/T.T.MOORE ASSOCIATES, INC. 67 SCOTCH RD. WEST TRENTON N.J. 08628 883-2313	A.D.R. ASSOCIATES, INC. 3285 COMMERCE HIGHWAY PENNSAUKEN N.J. 08110 663-7200
---	--

SHEET NO. 40.02

REVISIONS		
DATE	NAME	N.O.
JAN. 01, 2012	DANIEL A. NAGY	24GS02751300

SHEET NO. 42



SHEET NO. 41.01

SHEET NO. 37

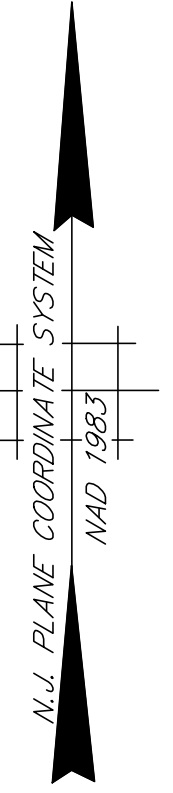
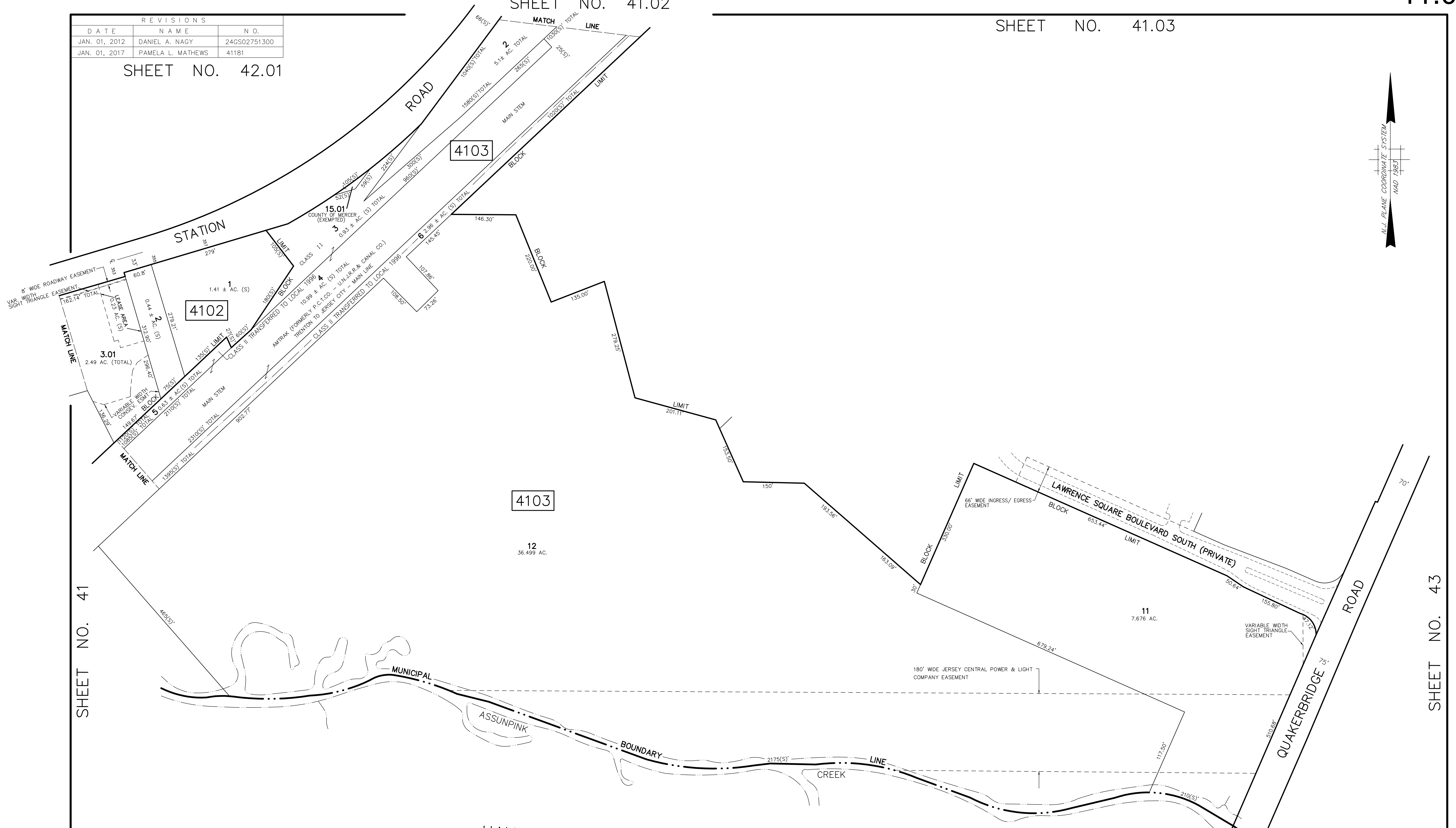
THIS SHEET HAS BEEN DRAWN USING COMPUTER AIDED DRAFTING/DESIGN (CADD/D) AND IS A DIGITAL COPY OF THE TAX MAP ORIGINALLY PREPARED BY JOHN M. DURA, P.L.S., SSM/T.T. MOORE ASSOCIATES, INC. DATED OCT. 1990. THE ORIGINAL APPROVED MAP IS ON FILE IN THE OFFICE OF THE MUNICIPAL CLERK.

TAX MAP
TOWNSHIP OF LAWRENCE
 MERCER COUNTY, NEW JERSEY
 SCALE: 1"=100' OCT. 1990
JOHN M. DURA, P.L.S.
 TO SHOW CONDITIONS AS OF JAN. 01, 2012

SSM/T.T. MOORE ASSOCIATES, INC. 67 SCOTCH RD. WEST TRENTON N.J. 08628 883-2313	A.D.R. ASSOCIATES, INC. 9285 COMMERCE HIGHWAY PENNSAUKEN N.J. 08110 663-7200
--	--

REVISIONS		
DATE	NAME	N.O.
JAN. 01, 2012	DANIEL A. NAGY	24GS02751300
JAN. 01, 2017	PAMELA L. MATHEWS	41181

SHEET NO. 42.01



SHEET NO. 41

SHEET NO. 43

HAMILTON
MERCER

TOWNSHIP
COUNTY

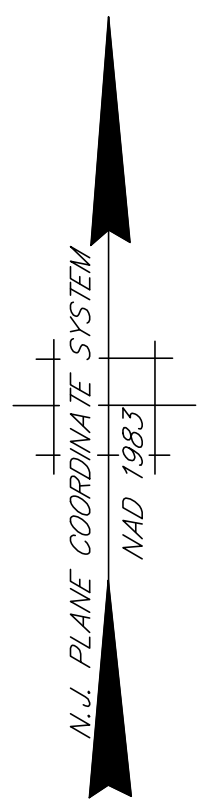
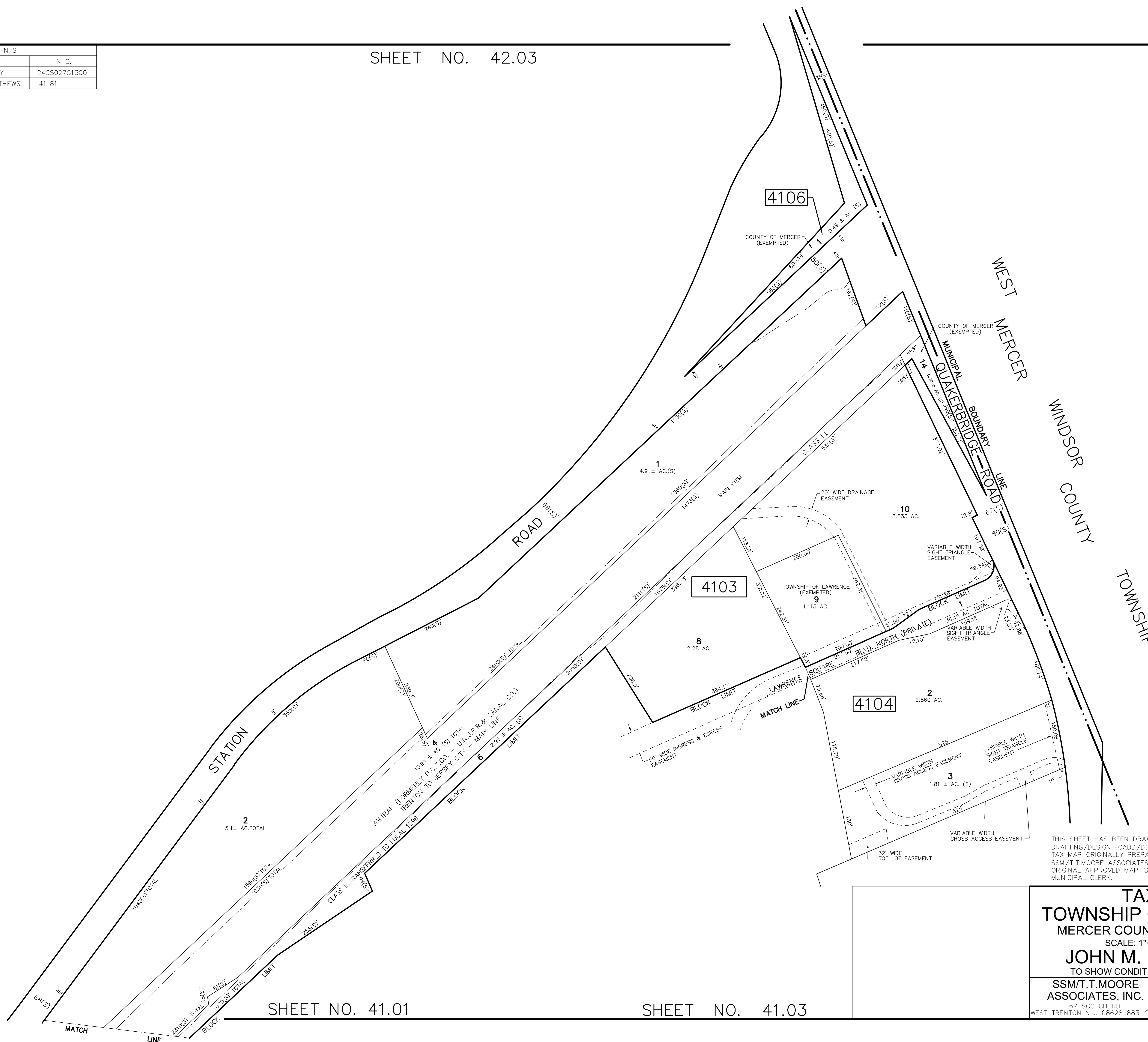
THIS SHEET HAS BEEN DRAWN USING COMPUTER AIDED DRAFTING/DESIGN (CADD/D) AND IS A DIGITAL COPY OF THE TAX MAP ORIGINALLY PREPARED BY JOHN M. DURA, P.L.S., SSM/T.T. MOORE ASSOCIATES, INC. DATED OCT. 1990. THE ORIGINAL APPROVED MAP IS ON FILE IN THE OFFICE OF THE MUNICIPAL CLERK.

TAX MAP
TOWNSHIP OF LAWRENCE
 MERCER COUNTY, NEW JERSEY
 SCALE: 1"=100' OCT. 1990
JOHN M. DURA, P.L.S.
 TO SHOW CONDITIONS AS OF JAN. 01, 2012

SSM/T.T. MOORE ASSOCIATES, INC. 87 SCOTCH RD. WEST TRENTON N.J. 08628 883-2313	A.D.R. ASSOCIATES, INC. 9285 COMMERCE HIGHWAY PENNSAUKEN N.J. 08110 663-7200
---	---

REVISIONS		
DATE	NAME	N.O.
JAN. 01, 2012	DANIEL A. NAGY	24GS02751300
JAN. 01, 2017	PAMELA L. MATHEWS	41181

SHEET NO. 42.01



THIS SHEET HAS BEEN DRAWN USING COMPUTER AIDED DRAFTING/DESIGN (CADD/D) AND IS A DIGITAL COPY OF THE TAX MAP ORIGINALLY PREPARED BY JOHN M. DURA, P.L.S., SSM/T.T.MOORE ASSOCIATES, INC. DATED OCT. 1990. THE ORIGINAL APPROVED MAP IS ON FILE IN THE OFFICE OF THE MUNICIPAL CLERK.

TAX MAP
TOWNSHIP OF LAWRENCE
 MERCER COUNTY, NEW JERSEY
 SCALE: 1"=100' OCT. 1990
JOHN M. DURA, P.L.S.
 TO SHOW CONDITIONS AS OF JAN. 01, 2012

SSM/T.T.MOORE ASSOCIATES, INC. 87 SCOTCH RD. WEST TRENTON N.J. 08628 883-2313	A.D.R. ASSOCIATES, INC. 9285 COMMERCE HIGHWAY PENNSAUKEN N.J. 08110 663-7200
---	--

SHEET NO. 41.01

SHEET NO. 41.03

REVISIONS		
DATE	NAME	N.O.
JAN. 01, 2012	DANIEL A. NAGY	24GS02751300
JAN. 01, 2014	DANIEL A. NAGY	24GS02751300



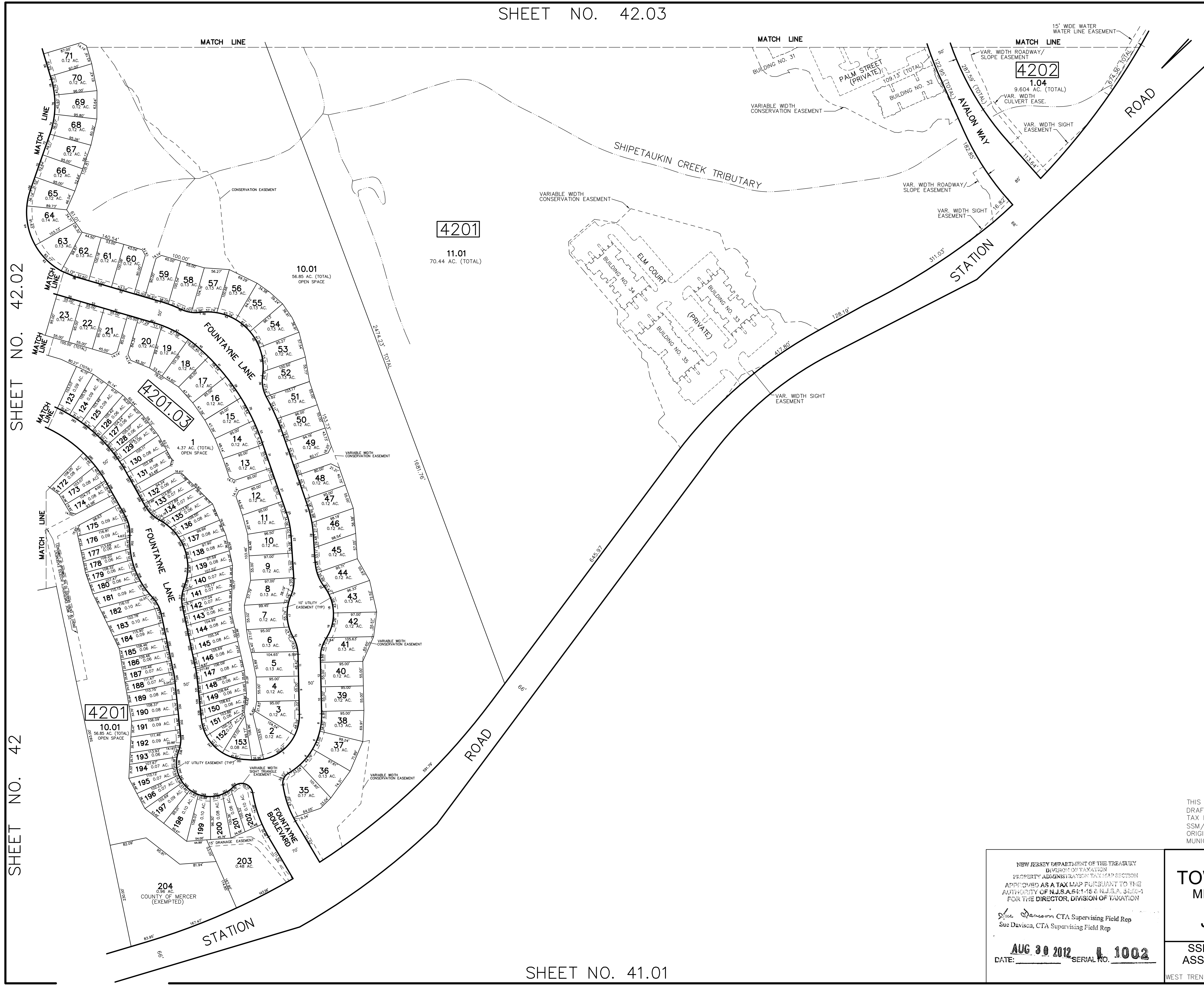
THIS SHEET HAS BEEN DRAWN USING COMPUTER AIDED DRAFTING/DESIGN (CADD/D) AND IS A DIGITAL COPY OF THE TAX MAP ORIGINALLY PREPARED BY JOHN M. DURA, P.L.S., SSM/T.T.MOORE ASSOCIATES, INC. DATED OCT. 1990. THE ORIGINAL APPROVED MAP IS ON FILE IN THE OFFICE OF THE MUNICIPAL CLERK.

NEW JERSEY DEPARTMENT OF THE TREASURY
 DIVISION OF TAXATION
 PROPERTY ADMINISTRATION TAX MAP SECTION
 APPROVED AS A TAX MAP PURSUANT TO THE
 AUTHORITY OF N.J.S.A. 54:15 & 54:15.2, 54:15-1
 FOR THE DIRECTOR, DIVISION OF TAXATION
 Sue Davison, CTA Supervising Field Rep
 DATE: **AUG 30 2012** SERIAL NO. **1002**

TAX MAP
TOWNSHIP OF LAWRENCE
 MERCER COUNTY, NEW JERSEY
 SCALE: 1"=100' OCT. 1990
JOHN M. DURA, P.L.S.
 TO SHOW CONDITIONS AS OF JAN. 01, 2012

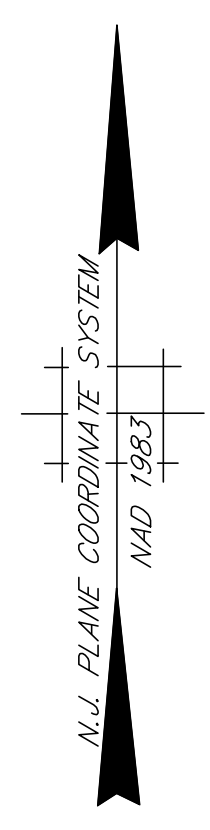
SSM/T.T.MOORE ASSOCIATES, INC. 87 SCOTCH RD. WEST TRENTON N.J. 08628 883-2313	A.D.R. ASSOCIATES, INC. 9285 COMMERCE HIGHWAY PENNSAUKEN N.J. 08110 663-7200
--	---

REVISIONS		
DATE	NAME	N.O.
JAN. 01, 2012	DANIEL A. NAGY	24GS02751300
JAN. 01, 2016	WILLIAM SCHINDLER, JR.	27188
JAN. 10, 2018	PAMELA L. MATHEWS	41181



SHEET NO. 42.02

SHEET NO. 42



SHEET NO. 41.02

THIS SHEET HAS BEEN DRAWN USING COMPUTER AIDED DRAFTING/DESIGN (CADD/D) AND IS A DIGITAL COPY OF THE TAX MAP ORIGINALLY PREPARED BY JOHN M. DURA, P.L.S., SSM/T.T.MOORE ASSOCIATES, INC. DATED OCT. 1990. THE ORIGINAL APPROVED MAP IS ON FILE IN THE OFFICE OF THE MUNICIPAL CLERK.

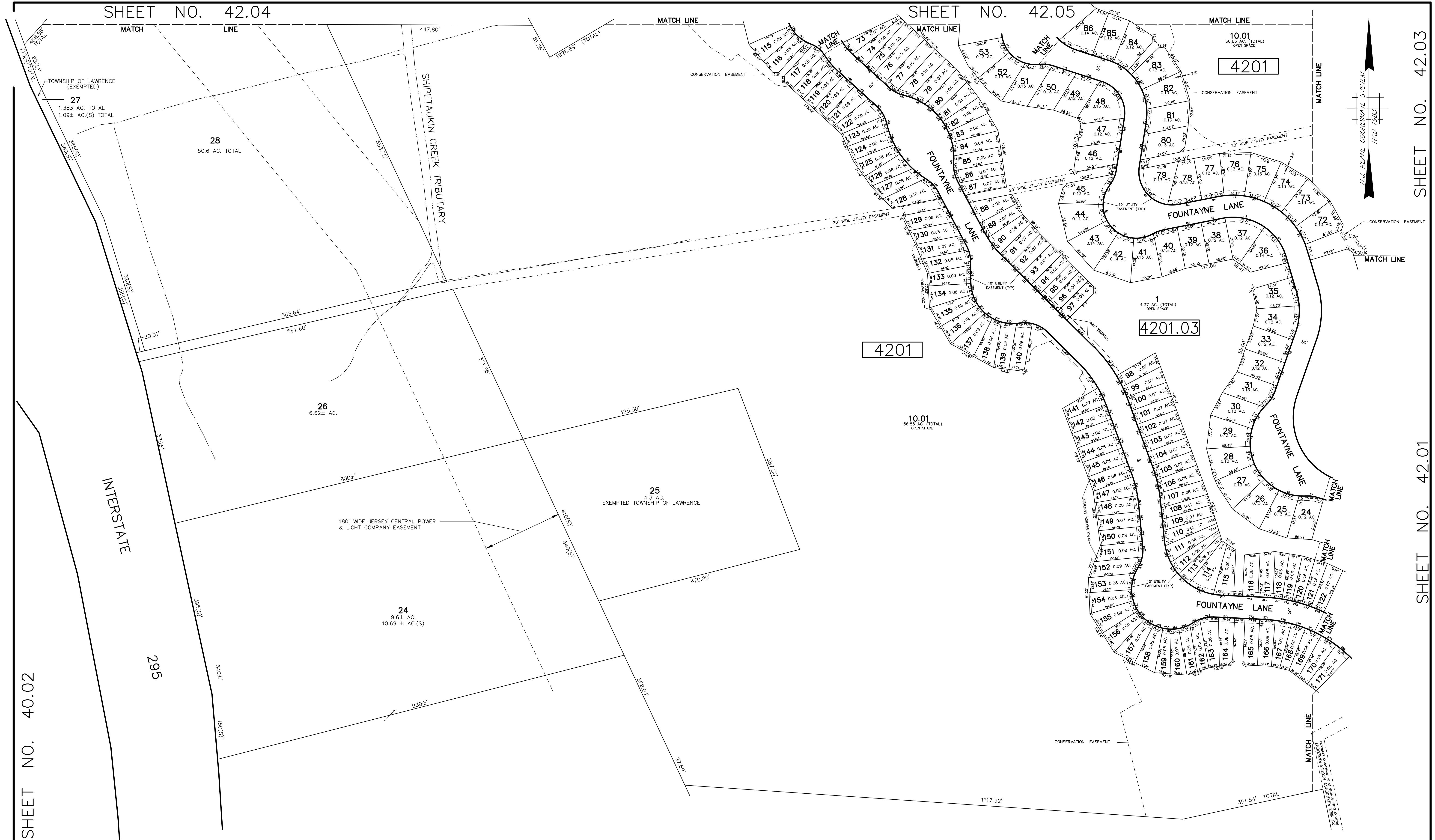
NEW JERSEY DEPARTMENT OF THE TREASURY
 DIVISION OF TAXATION
 PROPERTY ADMINISTRATION SECTION
 APPROVED AS A TAX MAP PURSUANT TO THE
 AUTHORITY OF N.J.S.A. 6:1-16 & N.J.S.A. 6:1-17
 FOR THE DIRECTOR, DIVISION OF TAXATION
Sue Davison CTA Supervising Field Rep
Sue Davison CTA Supervising Field Rep
 AUG 30 2012 SERIAL NO. 1002

TAX MAP
TOWNSHIP OF LAWRENCE
 MERCER COUNTY, NEW JERSEY
 SCALE: 1"=100' OCT. 1990
JOHN M. DURA, P.L.S.
 TO SHOW CONDITIONS AS OF JAN. 01, 2012

SSM/T.T.MOORE ASSOCIATES, INC. A.D.R. ASSOCIATES, INC.
 87 SCOTCH RD. 9285 COMMERCE HIGHWAY
 WEST TRENTON N.J. 08628 883-2313 PENNSAUKEN N.J. 08110 863-7200

SHEET NO. 42.04

SHEET NO. 42.05



SHEET NO. 42.03

SHEET NO. 42.01

SHEET NO. 40.02

JAN. 01, 2012	DANIEL A. NAGY	24GS02751300
DATE	NAME	N.O.
REVISIONS		

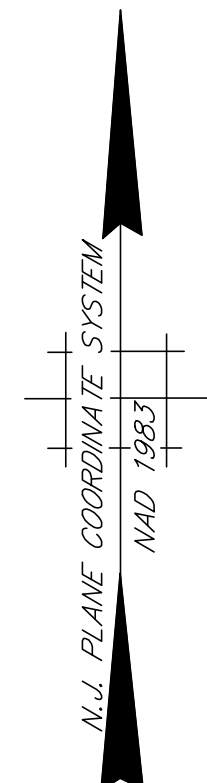
SHEET NO. 42

THIS SHEET HAS BEEN DRAWN USING COMPUTER AIDED DRAFTING/DESIGN (CADD/D) AND IS A DIGITAL COPY OF THE TAX MAP ORIGINALLY PREPARED BY JOHN M. DURA, P.L.S., SSM/T.T.MOORE ASSOCIATES, INC. DATED OCT. 1990. THE ORIGINAL APPROVED MAP IS ON FILE IN THE OFFICE OF THE MUNICIPAL CLERK.

TAX MAP
TOWNSHIP OF LAWRENCE
 MERCER COUNTY, NEW JERSEY
 SCALE: 1"=100' OCT. 1990
JOHN M. DURA, P.L.S.
 TO SHOW CONDITIONS AS OF JAN. 01, 2012

SSM/T.T.MOORE ASSOCIATES, INC. 87 SCOTCH RD. WEST TRENTON N.J. 08628 883-2313	A.D.R. ASSOCIATES, INC. 9285 COMMERCE HIGHWAY PENNSAUKEN N.J. 08110 663-7200
---	--

REVISIONS		
DATE	NAME	N.O.
JAN. 01, 2012	DANIEL A. NAGY	24GS02751300
JAN. 01, 2016	WILLIAM SCHINDLER, JR.	27188
JAN. 01, 2017	PAMELA L. MATHEWS	41181
JAN. 10, 2018	PAMELA L. MATHEWS	41181



SHEET NO. 42.05

SHEET NO. 42.02

SHEET NO. 41.02

TAX MAP
TOWNSHIP OF LAWRENCE
 MERCER COUNTY, NEW JERSEY
 SCALE: 1"=100' OCT. 1990
JOHN M. DURA, P.L.S.
 TO SHOW CONDITIONS AS OF JAN. 01, 2012

NEW JERSEY DEPARTMENT OF THE TREASURY
 DIVISION OF TAXATION
 PROPERTY ADMINISTRATION/TAX MAP SECTION
 APPROVED AS A TAX MAP PURSUANT TO THE
 AUTHORITY OF N.J.S.A. 54:1-16 & N.J.S.A. 54:1-4
 FOR THE DIRECTOR, DIVISION OF TAXATION

Sue Davison CTA Supervising Field Rep
Sue Davison, CTA Supervising Field Rep

AUG 30 2012 SERIAL NO. **1002**
 DATE: SERIAL NO.

SSM/T.T. MOORE ASSOCIATES, INC.
 87 SCOTCH RD.
 WEST TRENTON N.J. 08628 883-2313

A.D.R. ASSOCIATES, INC.
 9285 COMMERCE HIGHWAY
 PENNSAUKEN N.J. 08110 663-7200

THIS SHEET HAS BEEN DRAWN USING COMPUTER AIDED DRAFTING/DESIGN (CADD) AND IS A DIGITAL COPY OF THE TAX MAP ORIGINALLY PREPARED BY JOHN M. DURA, P.L.S., SSM/T.T. MOORE ASSOCIATES, INC. DATED OCT. 1990. THE ORIGINAL APPROVED MAP IS ON FILE IN THE OFFICE OF THE MUNICIPAL CLERK.

REVISIONS		
DATE	NAME	N.O.
JAN. 01, 2012	DANIEL A. NAGY	24GS02751300

SHEET NO. 52

INTERSTATE 295
BRUNSWICK TURNPIKE
(U.S. HIGHWAY ROUTE 1)

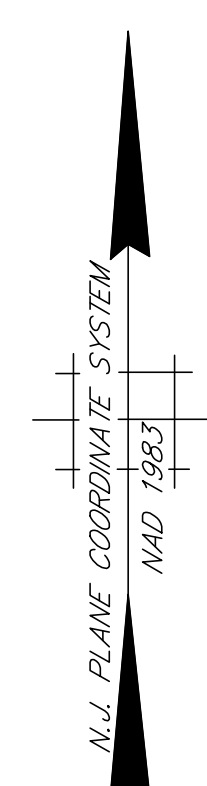
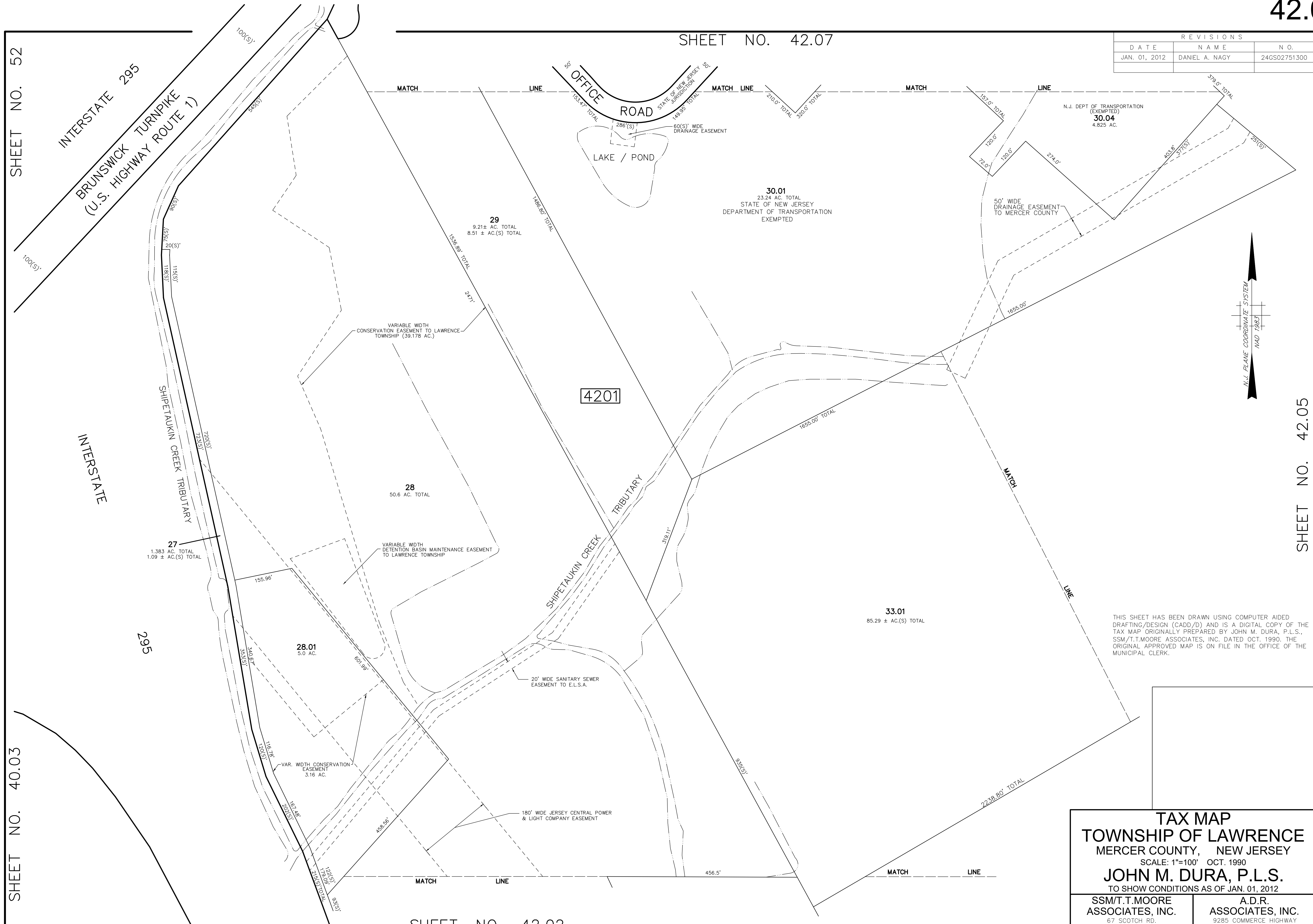
INTERSTATE

295

SHEET NO. 40.03

SHEET NO. 42.02

SHEET NO. 42.05



THIS SHEET HAS BEEN DRAWN USING COMPUTER AIDED DRAFTING/DESIGN (CADD/D) AND IS A DIGITAL COPY OF THE TAX MAP ORIGINALLY PREPARED BY JOHN M. DURA, P.L.S., SSM/T.T.MOORE ASSOCIATES, INC. DATED OCT. 1990. THE ORIGINAL APPROVED MAP IS ON FILE IN THE OFFICE OF THE MUNICIPAL CLERK.

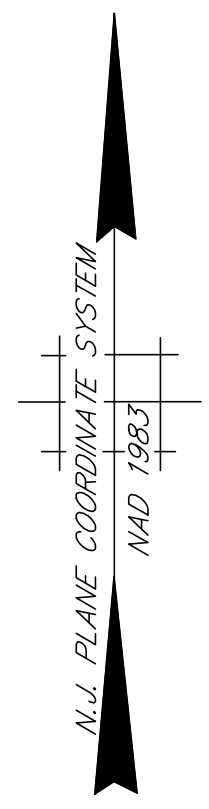
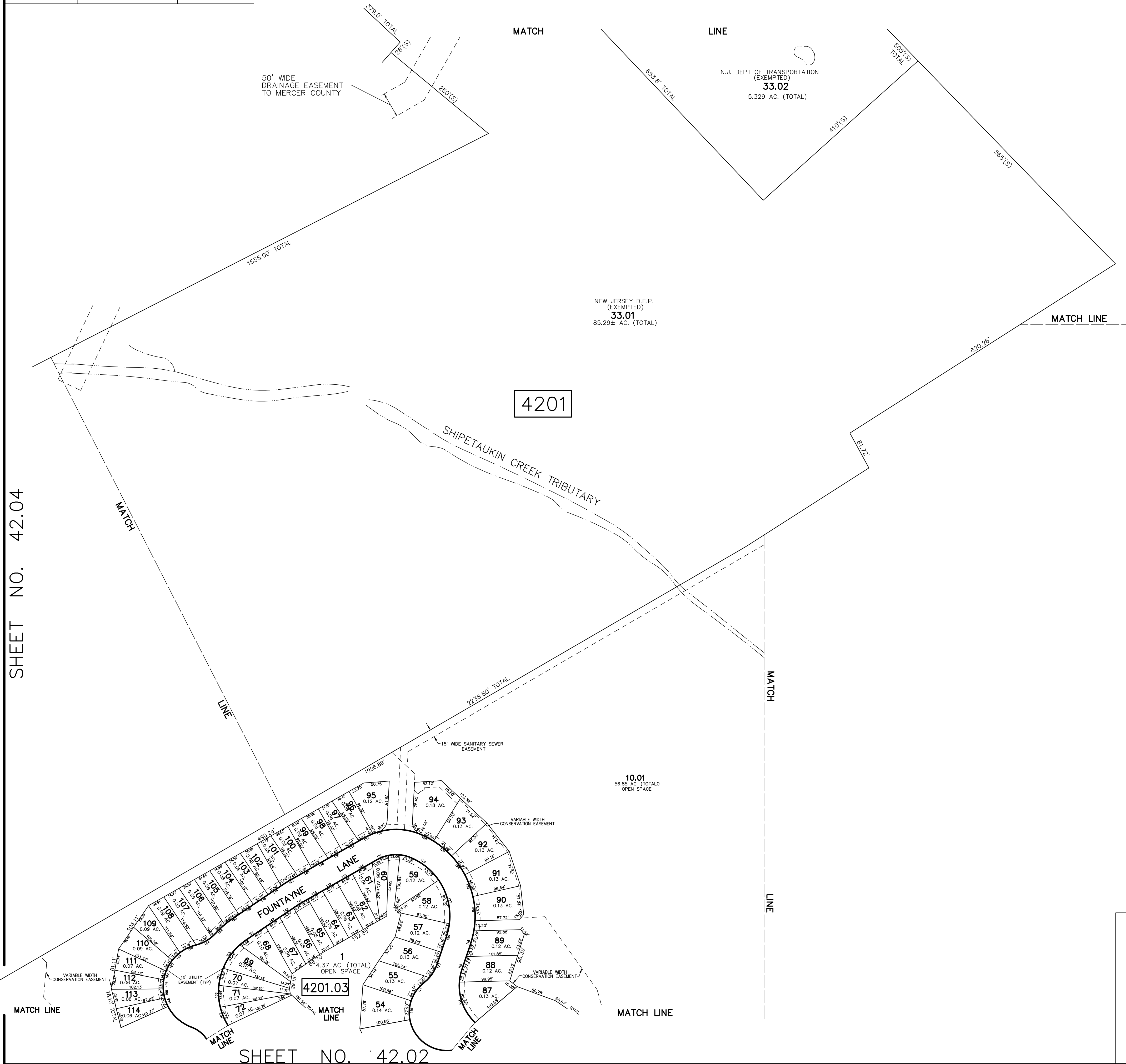
TAX MAP
TOWNSHIP OF LAWRENCE
 MERCER COUNTY, NEW JERSEY
 SCALE: 1"=100' OCT. 1990
JOHN M. DURA, P.L.S.
 TO SHOW CONDITIONS AS OF JAN. 01, 2012

SSM/T.T.MOORE ASSOCIATES, INC. 87 SCOTCH RD. WEST TRENTON N.J. 08628 883-2313	A.D.R. ASSOCIATES, INC. 9285 COMMERCE HIGHWAY PENNSAUKEN N.J. 08110 663-7200
---	--

REVISIONS		
DATE	NAME	N.O.
JAN. 01, 2012	DANIEL A. NAGY	24GS02751300

SHEET NO. 42.07

SHEET NO. 42.06



SHEET NO. 42.04

SHEET NO. 42.03

THIS SHEET HAS BEEN DRAWN USING COMPUTER AIDED DRAFTING/DESIGN (CADD/D) AND IS A DIGITAL COPY OF THE TAX MAP ORIGINALLY PREPARED BY JOHN M. DURA, P.L.S., SSM/T.T.MOORE ASSOCIATES, INC. DATED OCT. 1990. THE ORIGINAL APPROVED MAP IS ON FILE IN THE OFFICE OF THE MUNICIPAL CLERK.

TAX MAP
TOWNSHIP OF LAWRENCE
 MERCER COUNTY, NEW JERSEY
 SCALE: 1"=100' OCT. 1990
JOHN M. DURA, P.L.S.
 TO SHOW CONDITIONS AS OF JAN. 01, 2012

SSM/T.T.MOORE ASSOCIATES, INC. 87 SCOTCH RD. WEST TRENTON N.J. 08628 883-2313	A.D.R. ASSOCIATES, INC. 9285 COMMERCE HIGHWAY PENNSAUKEN N.J. 08110 663-7200
---	--

SHEET NO. 42.02

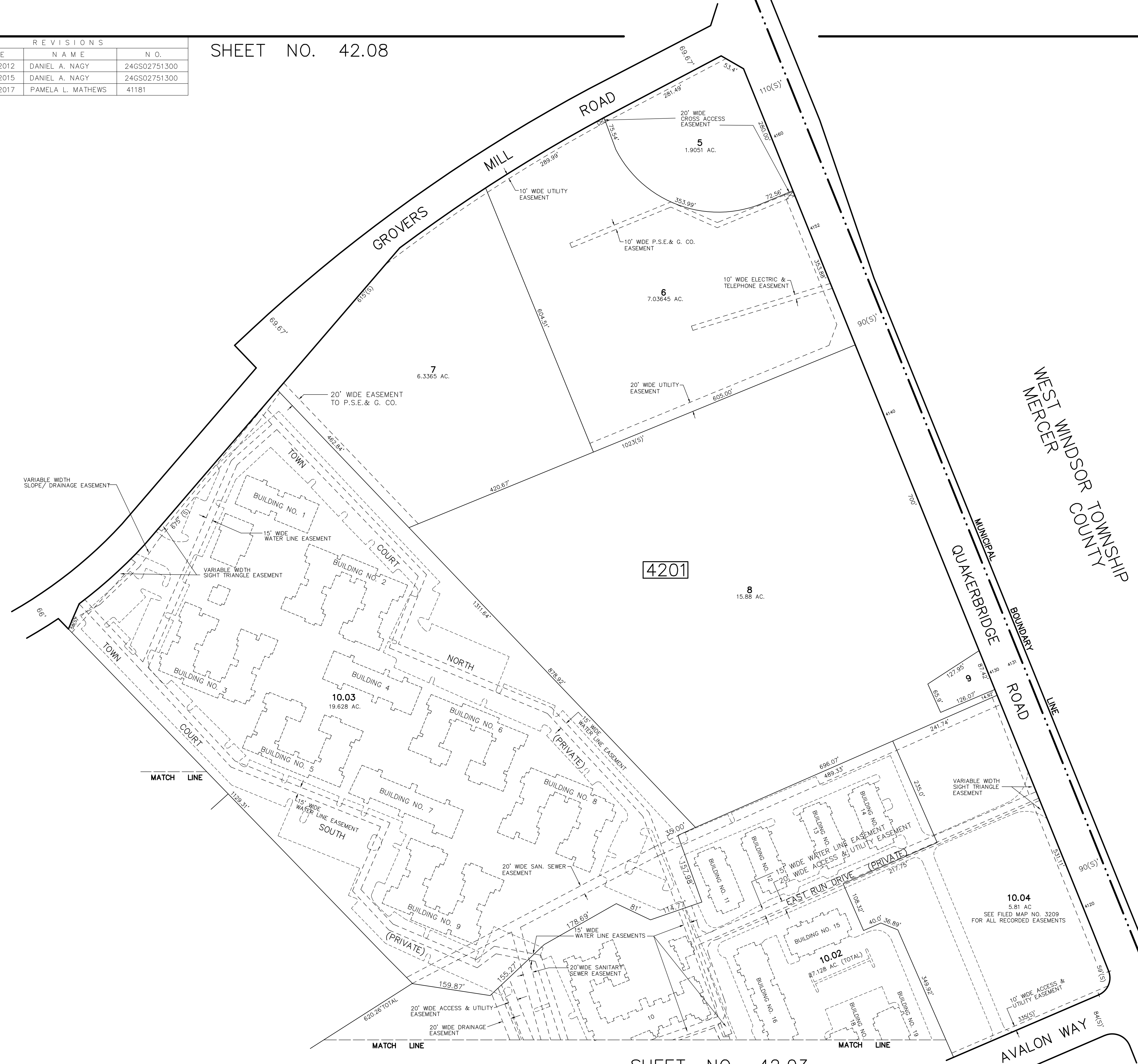
REVISIONS		
DATE	NAME	N.O.
JAN. 01, 2012	DANIEL A. NAGY	24GS02751300
JAN. 01, 2015	DANIEL A. NAGY	24GS02751300
JAN. 01, 2017	PAMELA L. MATHEWS	41181

SHEET NO. 42.08

SHEET NO. 42.07

SHEET NO. 42.05

SHEET NO. 42.03



THIS SHEET HAS BEEN DRAWN USING COMPUTER AIDED DRAFTING/DESIGN (CADD/D) AND IS A DIGITAL COPY OF THE TAX MAP ORIGINALLY PREPARED BY JOHN M. DURA, P.L.S., SSM/T.T.MOORE ASSOCIATES, INC. DATED OCT. 1990. THE ORIGINAL APPROVED MAP IS ON FILE IN THE OFFICE OF THE MUNICIPAL CLERK.

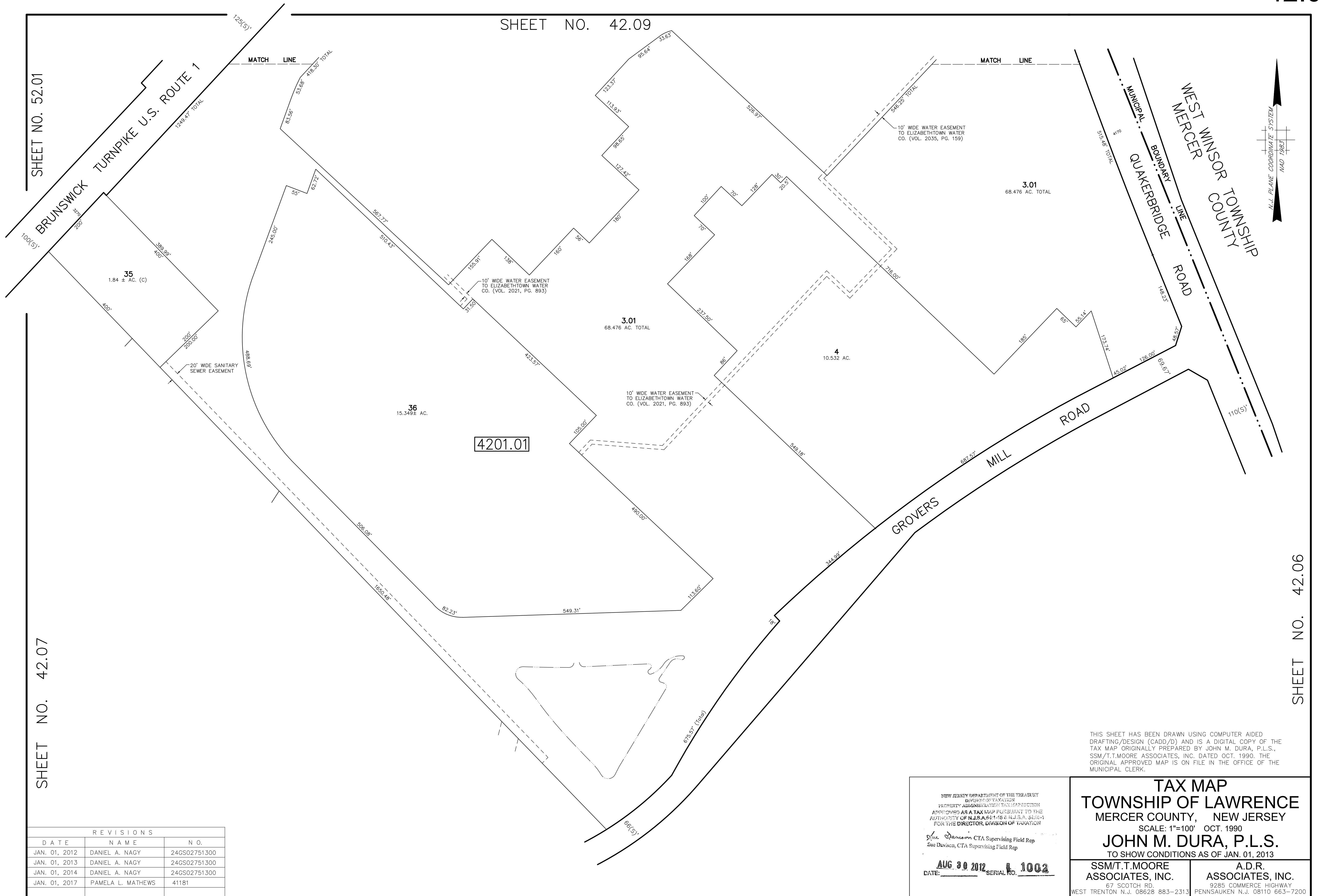
NEW JERSEY DEPARTMENT OF THE TREASURY
DIVISION OF TAXATION
PROPERTY ADMINISTRATION/TELEMAP SECTION
APPROVED AS A TAX MAP PURSUANT TO THE
AUTHORITY OF N.J.S.A. 54:1-46 & N.J.S.A. 54:1-4
FOR THE DIRECTOR, DIVISION OF TAXATION

Suz. Dawson CTA Supervising Field Rep
Suz Davisca, CTA Supervising Field Rep

AUG 30 2012 SERIAL NO. 1002

TAX MAP
TOWNSHIP OF LAWRENCE
MERCER COUNTY, NEW JERSEY
SCALE: 1"=100' OCT. 1990
JOHN M. DURA, P.L.S.
TO SHOW CONDITIONS AS OF JAN. 01, 2012

SSM/T.T.MOORE ASSOCIATES, INC. A.D.R. ASSOCIATES, INC.
87 SCOTCH RD. 9285 COMMERCE HIGHWAY
WEST TRENTON N.J. 08628 883-2313 PENNSAUKEN N.J. 08110 663-7200



SHEET NO. 42.07

SHEET NO. 52.01

SHEET NO. 42.06

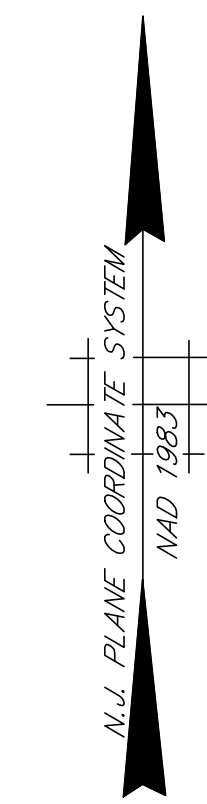
REVISIONS		
DATE	NAME	N.O.
JAN. 01, 2012	DANIEL A. NAGY	24GS02751300
JAN. 01, 2013	DANIEL A. NAGY	24GS02751300
JAN. 01, 2014	DANIEL A. NAGY	24GS02751300
JAN. 01, 2017	PAMELA L. MATHEWS	41181

THIS SHEET HAS BEEN DRAWN USING COMPUTER AIDED DRAFTING/DESIGN (CADD/D) AND IS A DIGITAL COPY OF THE TAX MAP ORIGINALLY PREPARED BY JOHN M. DURA, P.L.S., SSM/T.T.MOORE ASSOCIATES, INC. DATED OCT. 1990. THE ORIGINAL APPROVED MAP IS ON FILE IN THE OFFICE OF THE MUNICIPAL CLERK.

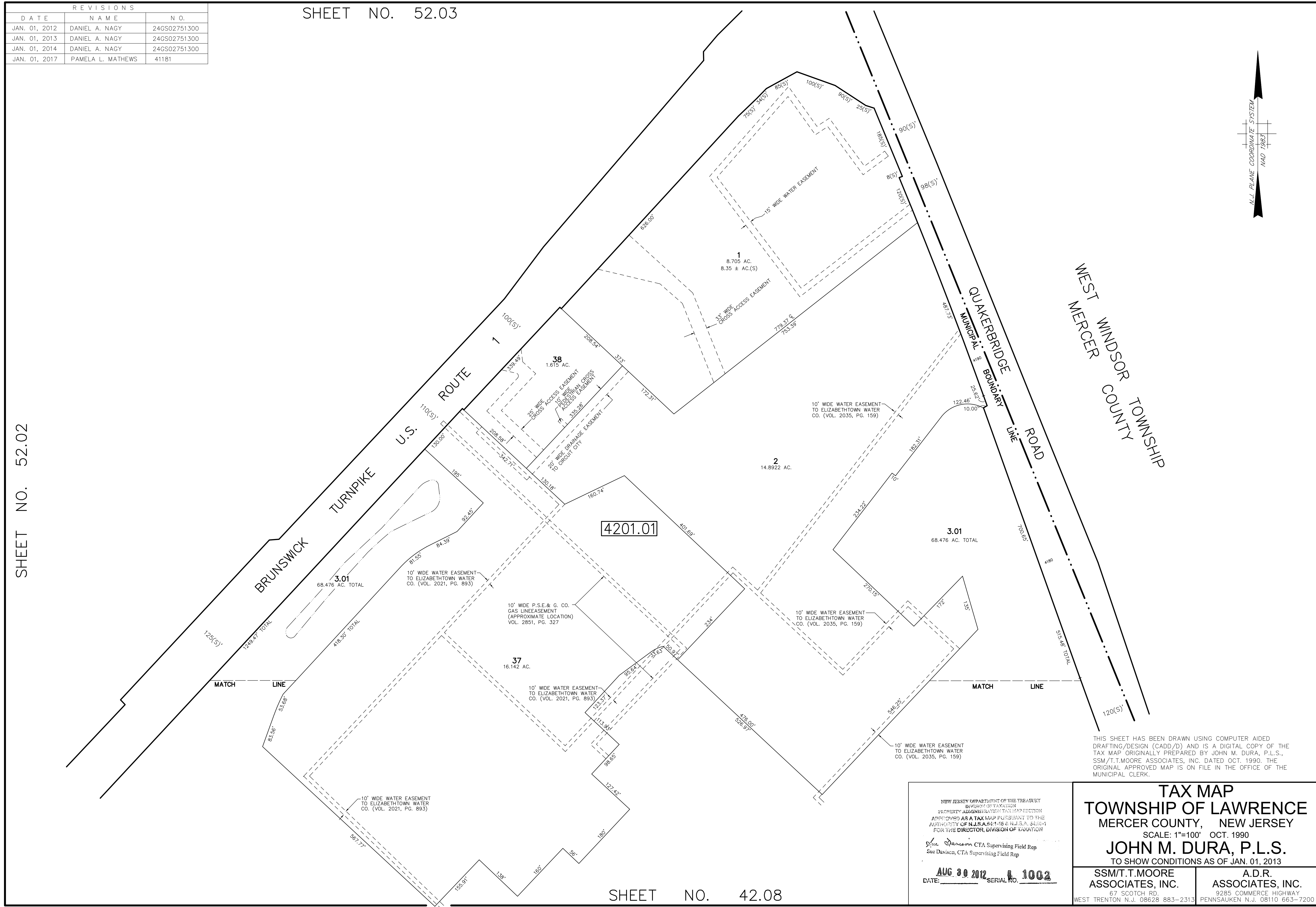
NEW JERSEY DEPARTMENT OF THE TREASURY DIVISION OF TAXATION PROPERTY ADMINISTRATION TAX MAP SECTION APPROVED AS A TAX MAP PURSUANT TO THE AUTHORITY OF N.J.S.A. 67:16 & N.J.S.A. 67:17 FOR THE DIRECTOR, DIVISION OF TAXATION <i>Sue Davison</i> CTA Supervising Field Rep Sue Davison, CTA Supervising Field Rep DATE: AUG 30 2012 SERIAL NO. 1002		TAX MAP TOWNSHIP OF LAWRENCE MERCER COUNTY, NEW JERSEY SCALE: 1"=100' OCT. 1990 JOHN M. DURA, P.L.S. TO SHOW CONDITIONS AS OF JAN. 01, 2013
SSM/T.T.MOORE ASSOCIATES, INC. 87 SCOTCH RD. WEST TRENTON N.J. 08628 883-2313	A.D.R. ASSOCIATES, INC. 9285 COMMERCE HIGHWAY PENNSAUKEN N.J. 08110 663-7200	

REVISIONS		
DATE	NAME	N.O.
JAN. 01, 2012	DANIEL A. NAGY	24GS02751300
JAN. 01, 2013	DANIEL A. NAGY	24GS02751300
JAN. 01, 2014	DANIEL A. NAGY	24GS02751300
JAN. 01, 2017	PAMELA L. MATHEWS	41181

SHEET NO. 52.03



SHEET NO. 52.02



THIS SHEET HAS BEEN DRAWN USING COMPUTER AIDED DRAFTING/DESIGN (CADD/D) AND IS A DIGITAL COPY OF THE TAX MAP ORIGINALLY PREPARED BY JOHN M. DURA, P.L.S., SSM/T.T.MOORE ASSOCIATES, INC. DATED OCT. 1990. THE ORIGINAL APPROVED MAP IS ON FILE IN THE OFFICE OF THE MUNICIPAL CLERK.

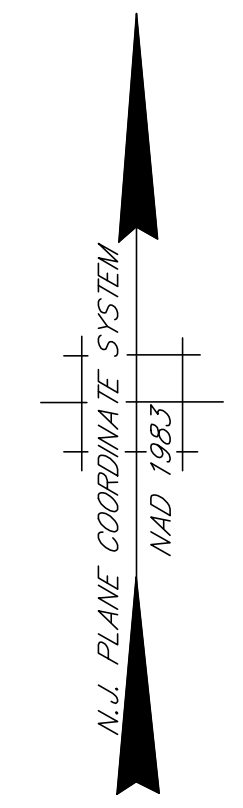
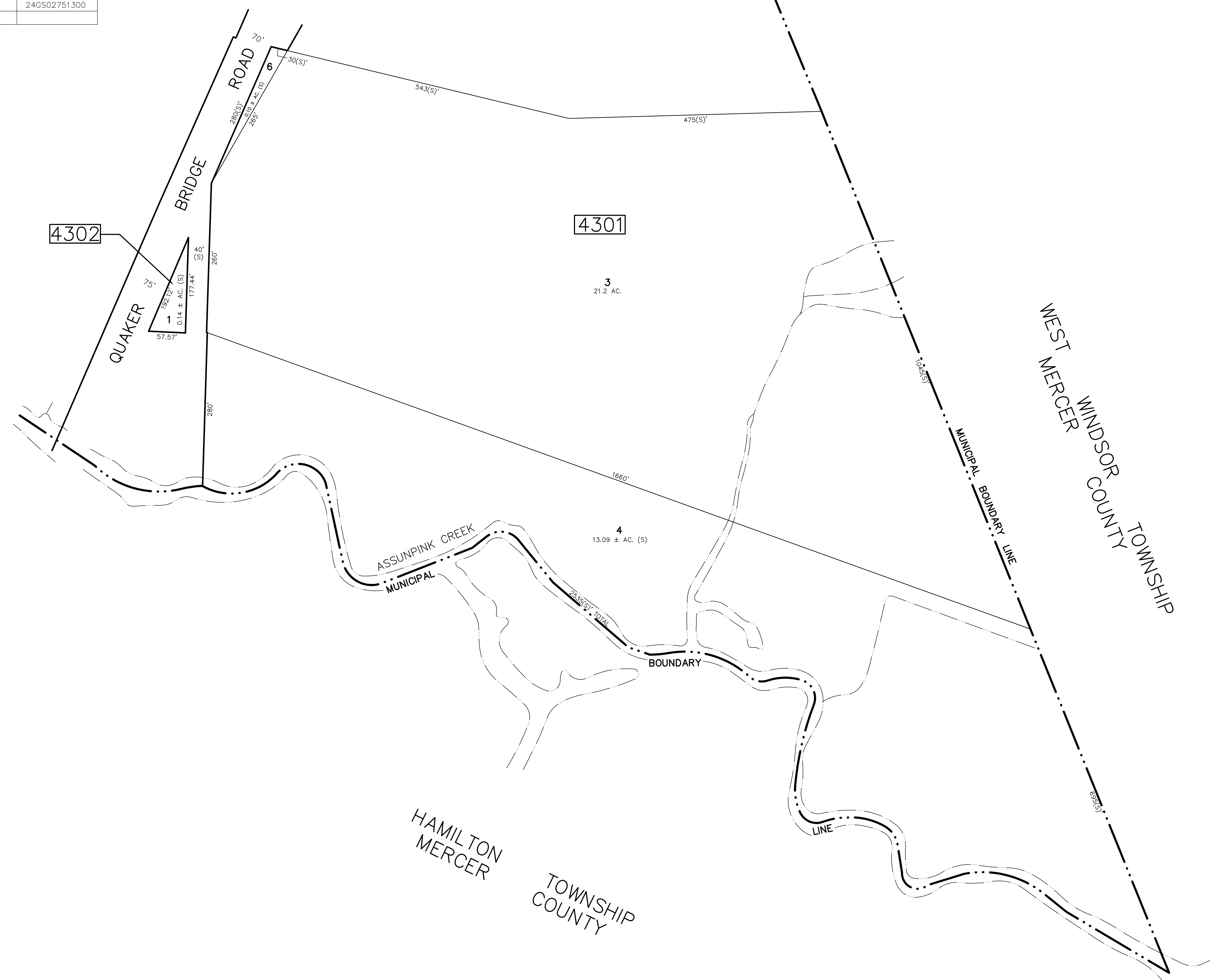
NEW JERSEY DEPARTMENT OF THE TREASURY DIVISION OF TAXATION PROPERTY ADMINISTRATION TAX MAP SECTION APPROVED AS A TAX MAP PURSUANT TO THE AUTHORITY OF N.J.S.A. 6:27-18 & N.J.S.A. 6:27-1 FOR THE DIRECTOR, DIVISION OF TAXATION <i>Sue Davison</i> CTA Supervising Field Rep Sue Davison, CTA Supervising Field Rep DATE: AUG 30 2012 SERIAL NO. 1002	TAX MAP TOWNSHIP OF LAWRENCE MERCER COUNTY, NEW JERSEY SCALE: 1"=100' OCT. 1990 JOHN M. DURA, P.L.S. TO SHOW CONDITIONS AS OF JAN. 01, 2013	
	SSM/T.T.MOORE ASSOCIATES, INC. 87 SCOTCH RD. WEST TRENTON N.J. 08628 883-2313	A.D.R. ASSOCIATES, INC. 9285 COMMERCE HIGHWAY PENNSAUKEN N.J. 08110 663-7200

SHEET NO. 42.08

REVISIONS		
DATE	NAME	N.O.
JAN. 01, 2012	DANIEL A. NAGY	24GS02751300

SHEET NO. 43.01

SHEET NO. 41.03



THIS SHEET HAS BEEN DRAWN USING COMPUTER AIDED DRAFTING/DESIGN (CADD/D) AND IS A DIGITAL COPY OF THE TAX MAP ORIGINALLY PREPARED BY JOHN M. DURA, P.L.S., SSM/T.T.MOORE ASSOCIATES, INC. DATED OCT. 1990. THE ORIGINAL APPROVED MAP IS ON FILE IN THE OFFICE OF THE MUNICIPAL CLERK.

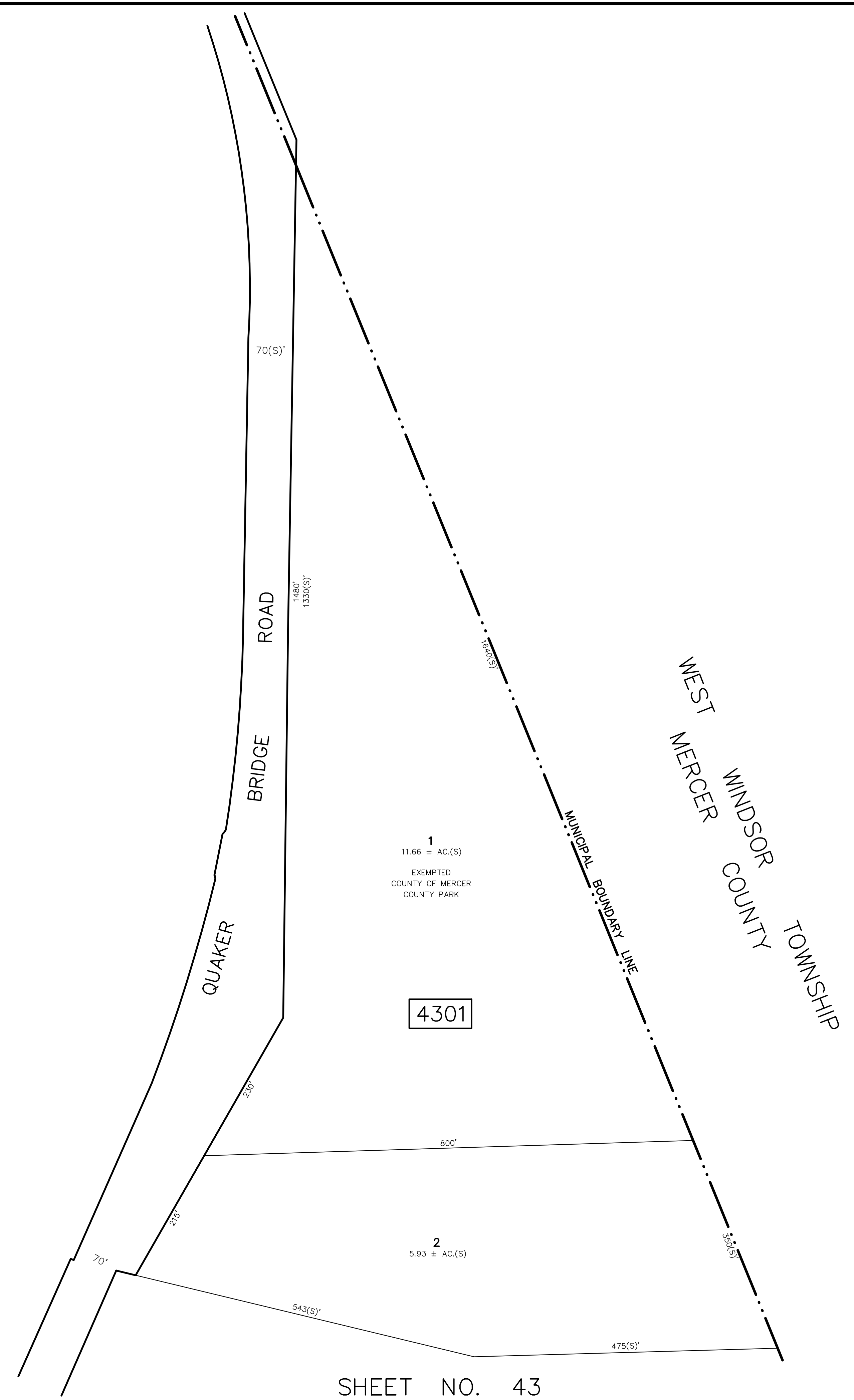
TAX MAP
TOWNSHIP OF LAWRENCE
 MERCER COUNTY, NEW JERSEY
 SCALE: 1"=100' OCT. 1990
JOHN M. DURA, P.L.S.
 TO SHOW CONDITIONS AS OF JAN. 01, 2012

SSM/T.T.MOORE ASSOCIATES, INC. 67 SCOTCH RD. WEST TRENTON N.J. 08628 883-2313	A.D.R. ASSOCIATES, INC. 9285 COMMERCE HIGHWAY PENNSAUKEN N.J. 08110 663-7200
---	--

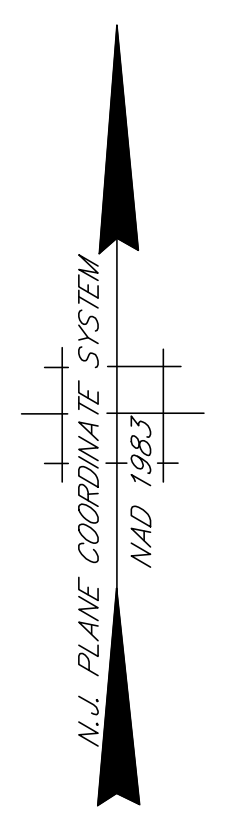
REVISIONS		
DATE	NAME	N.O.
JAN. 01, 2012	DANIEL A. NAGY	24GS02751300

SHEET NO. 41.03

SHEET NO. 41.03



SHEET NO. 43



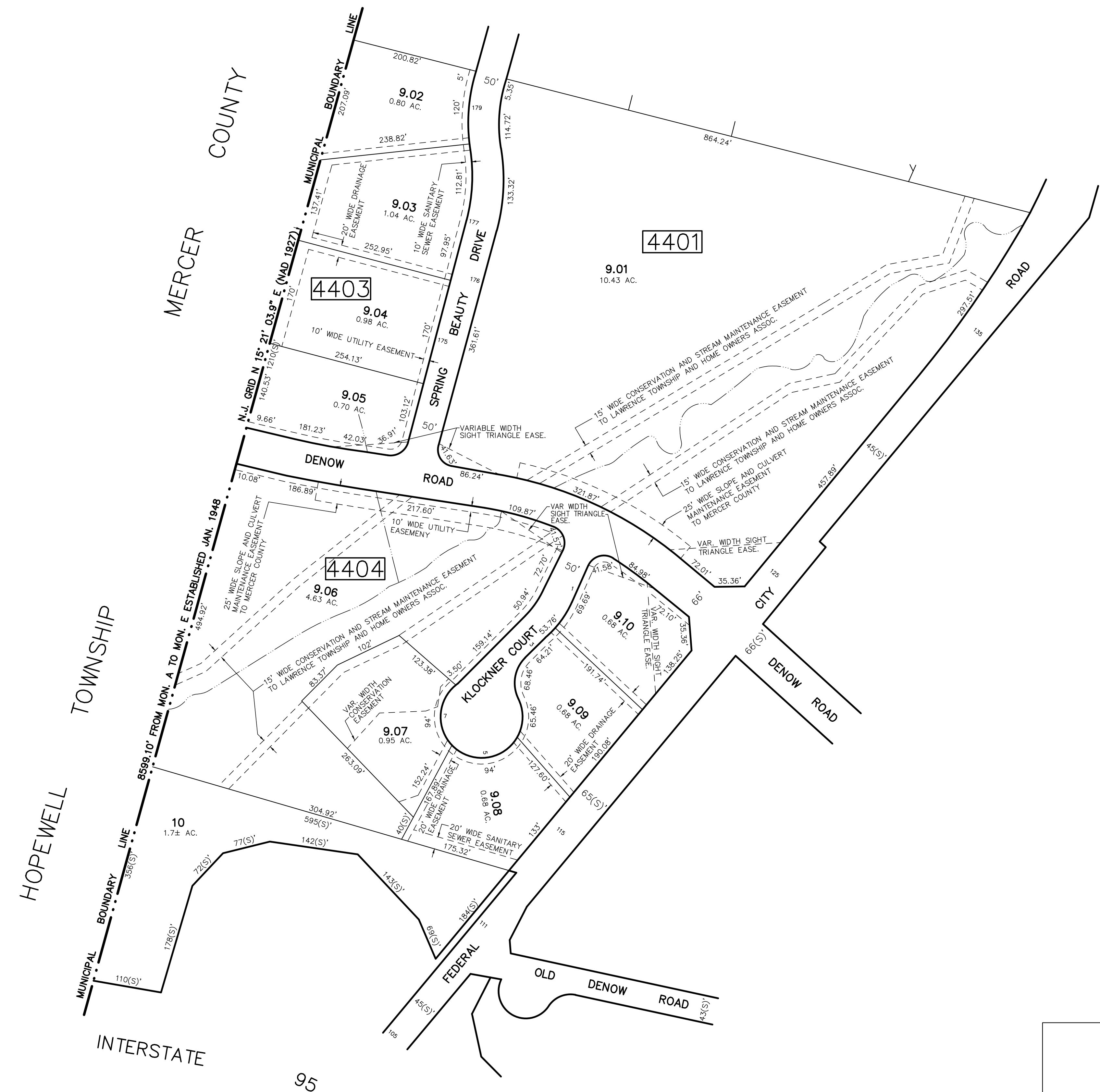
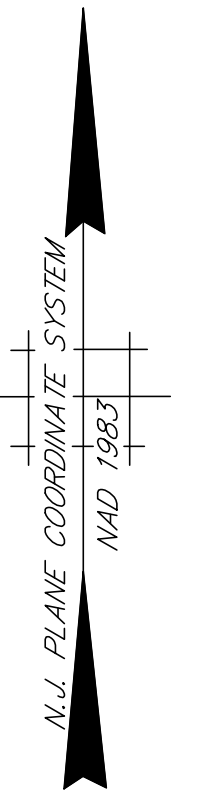
THIS SHEET HAS BEEN DRAWN USING COMPUTER AIDED DRAFTING/DESIGN (CADD/D) AND IS A DIGITAL COPY OF THE TAX MAP ORIGINALLY PREPARED BY JOHN M. DURA, P.L.S., SSM/T.T.MOORE ASSOCIATES, INC. DATED OCT. 1990. THE ORIGINAL APPROVED MAP IS ON FILE IN THE OFFICE OF THE MUNICIPAL CLERK.

TAX MAP
TOWNSHIP OF LAWRENCE
 MERCER COUNTY, NEW JERSEY
 SCALE: 1"=100' OCT. 1990
JOHN M. DURA, P.L.S.
 TO SHOW CONDITIONS AS OF JAN. 01, 2012

SSM/T.T.MOORE ASSOCIATES, INC. 87 SCOTCH RD. WEST TRENTON N.J. 08628 883-2313	A.D.R. ASSOCIATES, INC. 9285 COMMERCE HIGHWAY PENNSAUKEN N.J. 08110 663-7200
---	--

REVISIONS		
DATE	NAME	N.O.
JAN. 01, 2012	DANIEL A. NAGY	24GS02751300

SHEET NO. 44.01



SHEET NO. 54

THIS SHEET HAS BEEN DRAWN USING COMPUTER AIDED DRAFTING/DESIGN (CADD/D) AND IS A DIGITAL COPY OF THE TAX MAP ORIGINALLY PREPARED BY JOHN M. DURA, P.L.S., SSM/T.T.MOORE ASSOCIATES, INC. DATED OCT. 1990. THE ORIGINAL APPROVED MAP IS ON FILE IN THE OFFICE OF THE MUNICIPAL CLERK.

TAX MAP
TOWNSHIP OF LAWRENCE
 MERCER COUNTY, NEW JERSEY
 SCALE: 1"=100' OCT. 1990
JOHN M. DURA, P.L.S.
 TO SHOW CONDITIONS AS OF JAN. 01, 2012

SSM/T.T.MOORE ASSOCIATES, INC. 87 SCOTCH RD. WEST TRENTON N.J. 08628 883-2313	A.D.R. ASSOCIATES, INC. 3285 COMMERCE HIGHWAY PENNSAUKEN N.J. 08110 663-7200
---	--

SHEET NO. 27.03

SHEET NO. 45

REVISIONS		
DATE	NAME	N.O.
JAN. 01, 2012	DANIEL A. NAGY	24GS02751300



THIS SHEET HAS BEEN DRAWN USING COMPUTER AIDED DRAFTING/DESIGN (CADD/D) AND IS A DIGITAL COPY OF THE TAX MAP ORIGINALLY PREPARED BY JOHN M. DURA, P.L.S., SSM/T.T.MOORE ASSOCIATES, INC. DATED OCT. 1990. THE ORIGINAL APPROVED MAP IS ON FILE IN THE OFFICE OF THE MUNICIPAL CLERK.

TAX MAP
TOWNSHIP OF LAWRENCE
 MERCER COUNTY, NEW JERSEY
 SCALE: 1"=100' OCT. 1990
JOHN M. DURA, P.L.S.
 TO SHOW CONDITIONS AS OF JAN. 01, 2012

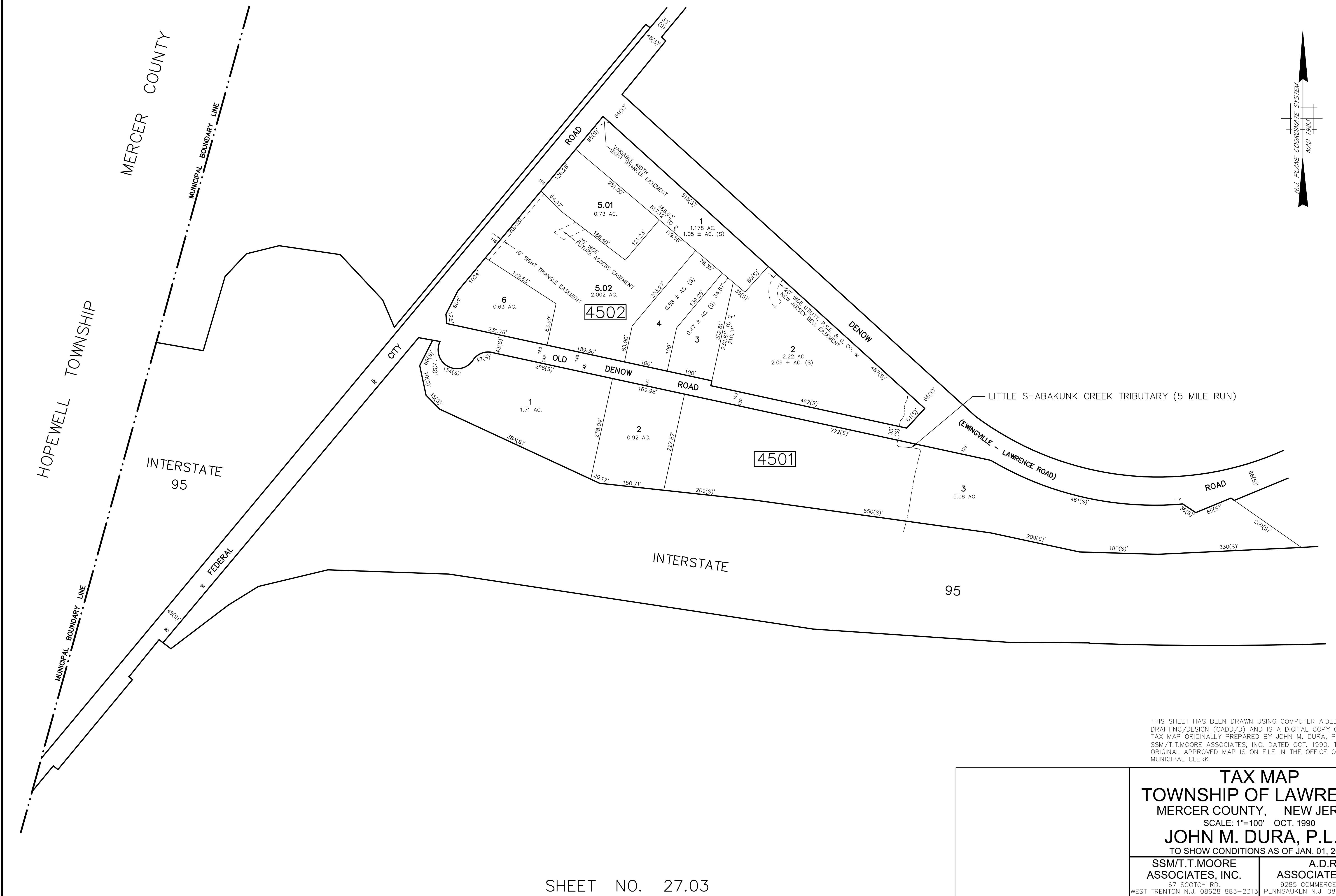
SSM/T.T.MOORE ASSOCIATES, INC.
 87 SCOTCH RD.
 WEST TRENTON N.J. 08628 883-2313

A.D.R. ASSOCIATES, INC.
 9285 COMMERCE HIGHWAY
 PENNSAUKEN N.J. 08110 663-7200

REVISIONS		
DATE	NAME	N.O.
JAN. 01, 2012	DANIEL A. NAGY	24GS02751300

SHEET NO. 44

SHEET NO. 54



THIS SHEET HAS BEEN DRAWN USING COMPUTER AIDED DRAFTING/DESIGN (CADD/D) AND IS A DIGITAL COPY OF THE TAX MAP ORIGINALLY PREPARED BY JOHN M. DURA, P.L.S., SSM/T.T.MOORE ASSOCIATES, INC. DATED OCT. 1990. THE ORIGINAL APPROVED MAP IS ON FILE IN THE OFFICE OF THE MUNICIPAL CLERK.

TAX MAP
TOWNSHIP OF LAWRENCE
 MERCER COUNTY, NEW JERSEY
 SCALE: 1"=100' OCT. 1990
JOHN M. DURA, P.L.S.
 TO SHOW CONDITIONS AS OF JAN. 01, 2012

SSM/T.T.MOORE ASSOCIATES, INC. 67 SCOTCH RD. WEST TRENTON N.J. 08628 883-2313	A.D.R. ASSOCIATES, INC. 3285 COMMERCE HIGHWAY PENNSAUKEN N.J. 08110 663-7200
---	--

SHEET NO. 27.03

SHEET NO. 45.01

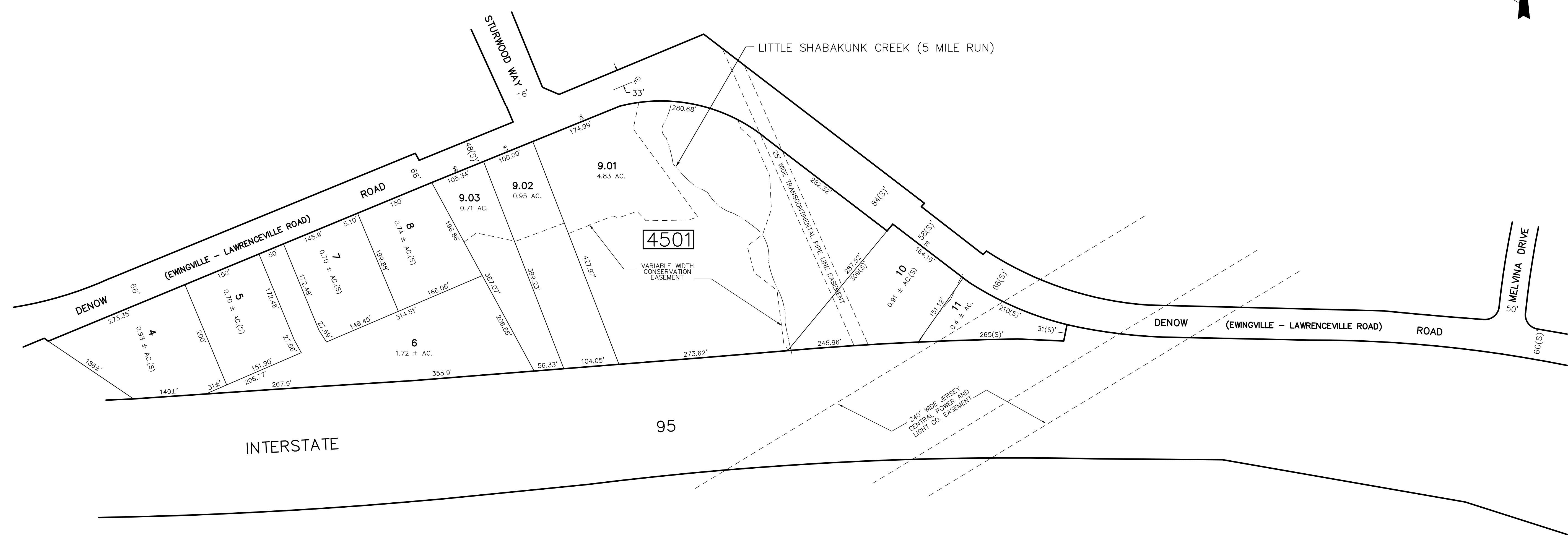
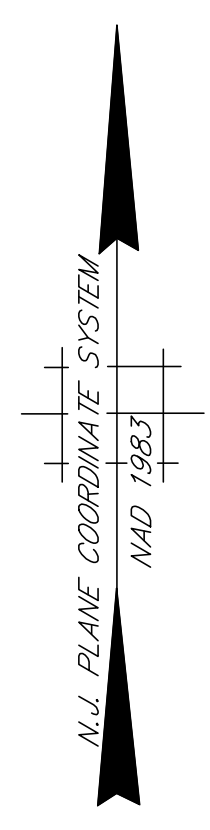
REVISIONS		
DATE	NAME	N.O.
JAN. 01, 2012	DANIEL A. NAGY	24GS02751300

SHEET NO. 54

SHEET NO. 46

SHEET NO. 45

SHEET NO. 48



THIS SHEET HAS BEEN DRAWN USING COMPUTER AIDED DRAFTING/DESIGN (CADD/D) AND IS A DIGITAL COPY OF THE TAX MAP ORIGINALLY PREPARED BY JOHN M. DURA, P.L.S., SSM/T.T.MOORE ASSOCIATES, INC. DATED OCT. 1990. THE ORIGINAL APPROVED MAP IS ON FILE IN THE OFFICE OF THE MUNICIPAL CLERK.

TAX MAP
TOWNSHIP OF LAWRENCE
 MERCER COUNTY, NEW JERSEY
 SCALE: 1"=100' OCT. 1990
JOHN M. DURA, P.L.S.
 TO SHOW CONDITIONS AS OF JAN. 01, 2012

SSM/T.T.MOORE ASSOCIATES, INC. 67 SCOTCH RD. WEST TRENTON N.J. 08628 883-2313	A.D.R. ASSOCIATES, INC. 9285 COMMERCE HIGHWAY PENNSAUKEN N.J. 08110 663-7200
---	--

SHEET NO. 27.04

REVISIONS		
DATE	NAME	N.O.
JAN. 01, 2012	DANIEL A. NAGY	24GS02751300

SHEET NO. 54.02

SHEET NO. 56



SHEET NO. 54

SHEET NO. 47

THIS SHEET HAS BEEN DRAWN USING COMPUTER AIDED DRAFTING/DESIGN (CADD/D) AND IS A DIGITAL COPY OF THE TAX MAP ORIGINALLY PREPARED BY JOHN M. DURA, P.L.S., SSM/T.T.MOORE ASSOCIATES, INC. DATED OCT. 1990. THE ORIGINAL APPROVED MAP IS ON FILE IN THE OFFICE OF THE MUNICIPAL CLERK.

TAX MAP
TOWNSHIP OF LAWRENCE
 MERCER COUNTY, NEW JERSEY
 SCALE: 1"=100' OCT. 1990
JOHN M. DURA, P.L.S.
 TO SHOW CONDITIONS AS OF JAN. 01, 2012

SSM/T.T.MOORE ASSOCIATES, INC. 67 SCOTCH RD. WEST TRENTON N.J. 08628 883-2313	A.D.R. ASSOCIATES, INC. 9285 COMMERCE HIGHWAY PENNSAUKEN N.J. 08110 663-7200
---	--

SHEET NO. 45.01

SHEET NO. 48

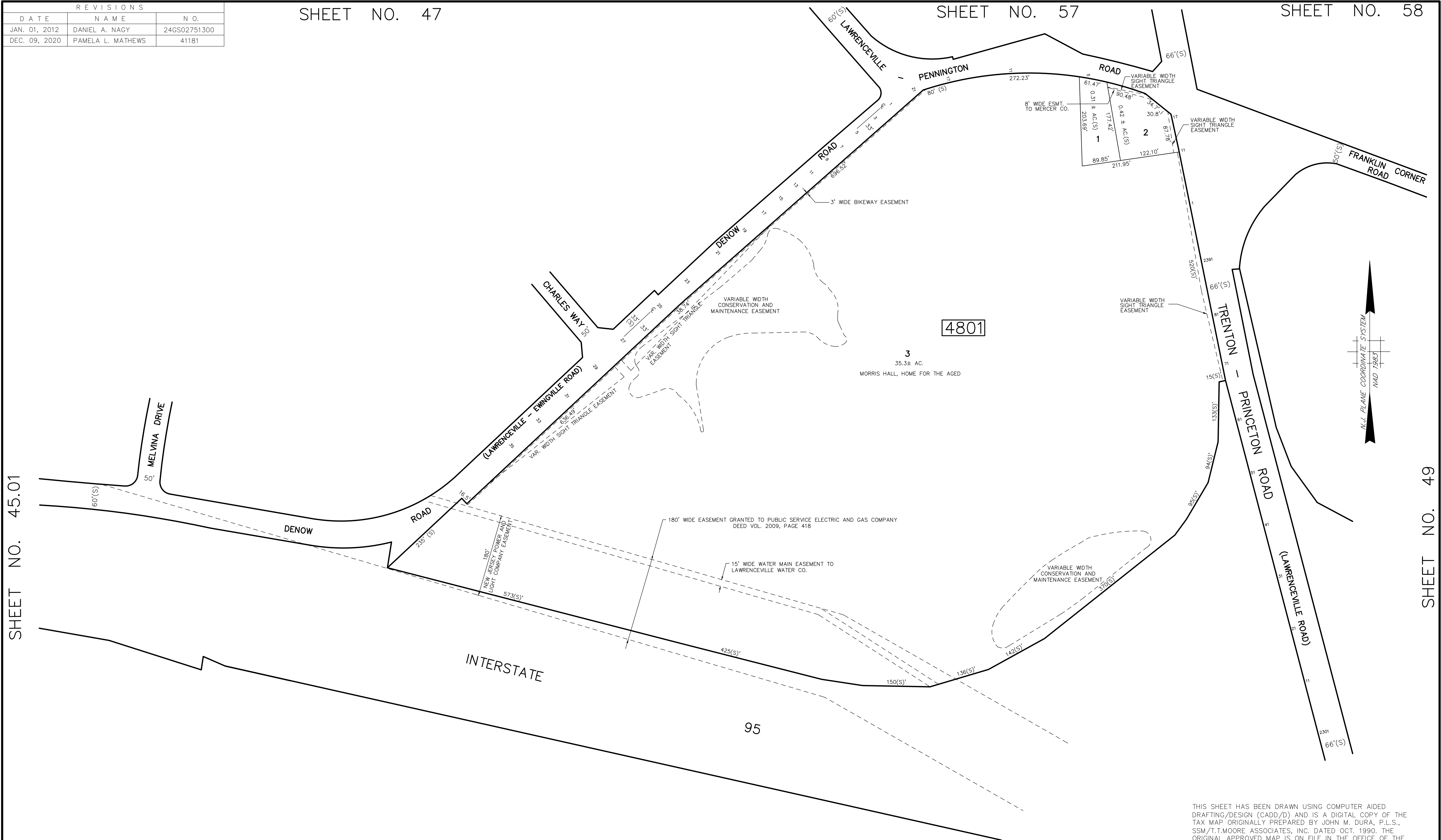
INTERSTATE 95

REVISIONS		
DATE	NAME	N.O.
JAN. 01, 2012	DANIEL A. NAGY	24GS02751300
DEC. 09, 2020	PAMELA L. MATHEWS	41181

SHEET NO. 47

SHEET NO. 57

SHEET NO. 58



SHEET NO. 45.01

SHEET NO. 49

THIS SHEET HAS BEEN DRAWN USING COMPUTER AIDED DRAFTING/DESIGN (CADD/D) AND IS A DIGITAL COPY OF THE TAX MAP ORIGINALLY PREPARED BY JOHN M. DURA, P.L.S., SSM/T.T.MOORE ASSOCIATES, INC. DATED OCT. 1990. THE ORIGINAL APPROVED MAP IS ON FILE IN THE OFFICE OF THE MUNICIPAL CLERK.

TAX MAP
TOWNSHIP OF LAWRENCE
 MERCER COUNTY, NEW JERSEY
 SCALE: 1"=100' OCT. 1990
JOHN M. DURA, P.L.S.
 TO SHOW CONDITIONS AS OF JAN. 01, 2012

SSM/T.T.MOORE
 ASSOCIATES, INC.

A.D.R.
 ASSOCIATES, INC.

67 SCOTCH RD.
 WEST TRENTON N.J. 08628 883-2313

9285 COMMERCE HIGHWAY
 PENNSAUKEN N.J. 08110 663-7200

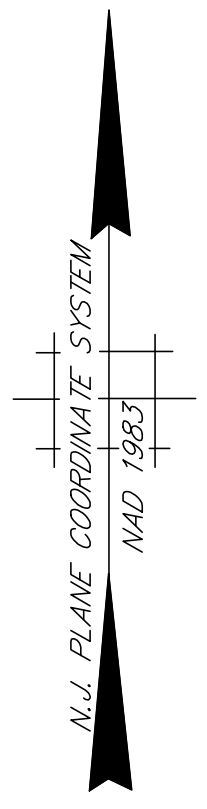
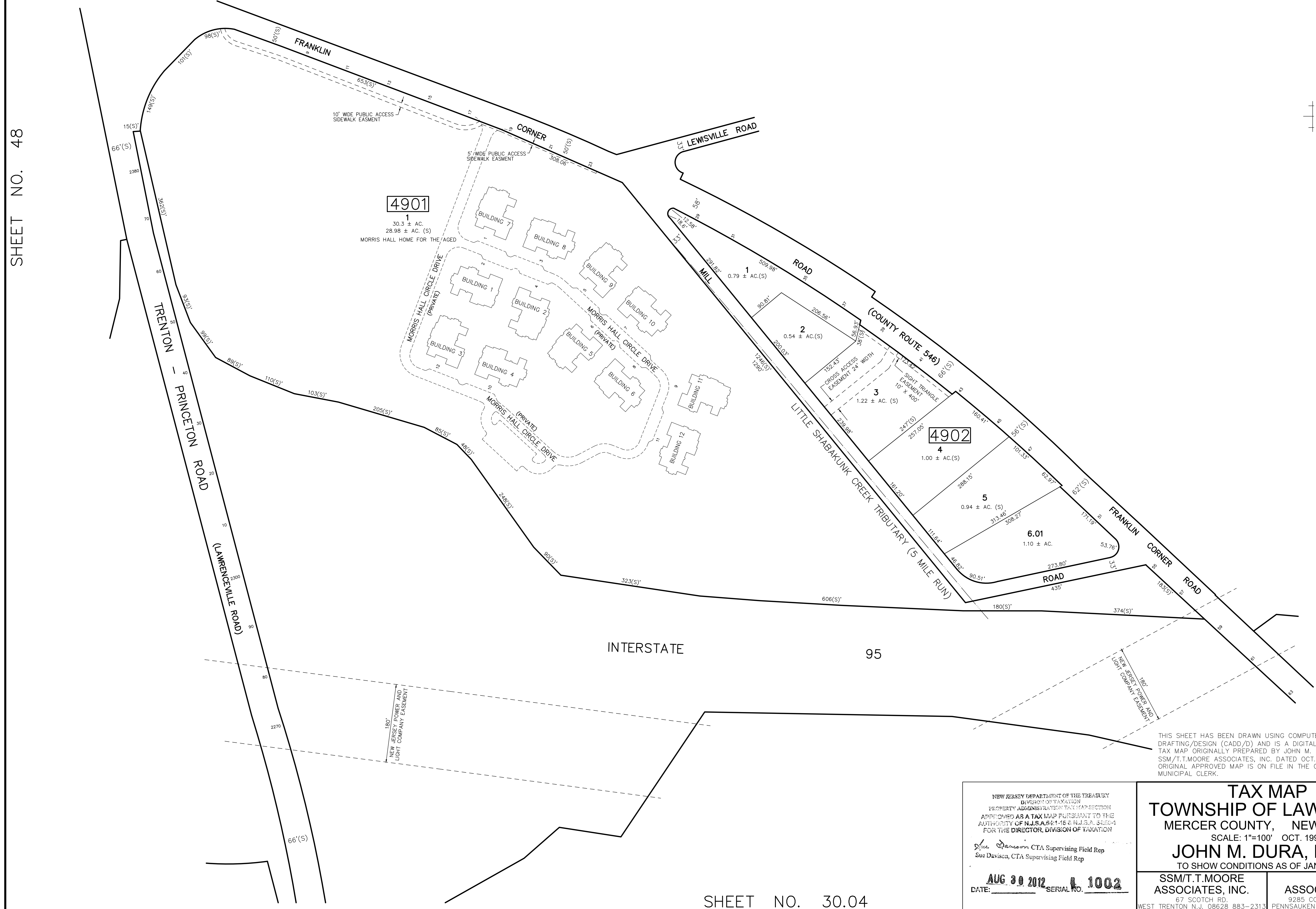
SHEET NO. 27.04

SHEET NO. 28.04

REVISIONS		
DATE	NAME	N.O.
JAN. 01, 2015	DANIEL A. NAGY	24GS02751300
JAN. 01, 2016	WILLIAM SCHINDLER, JR.	27188

SHEET NO. 48

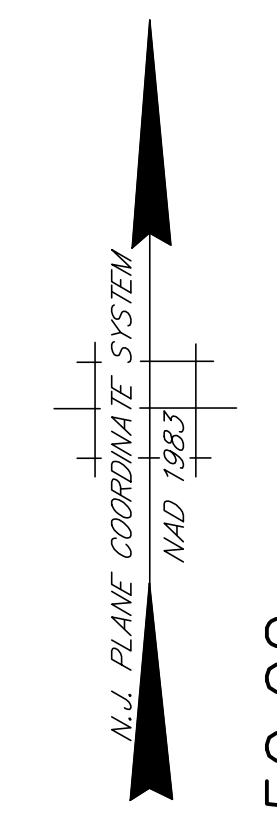
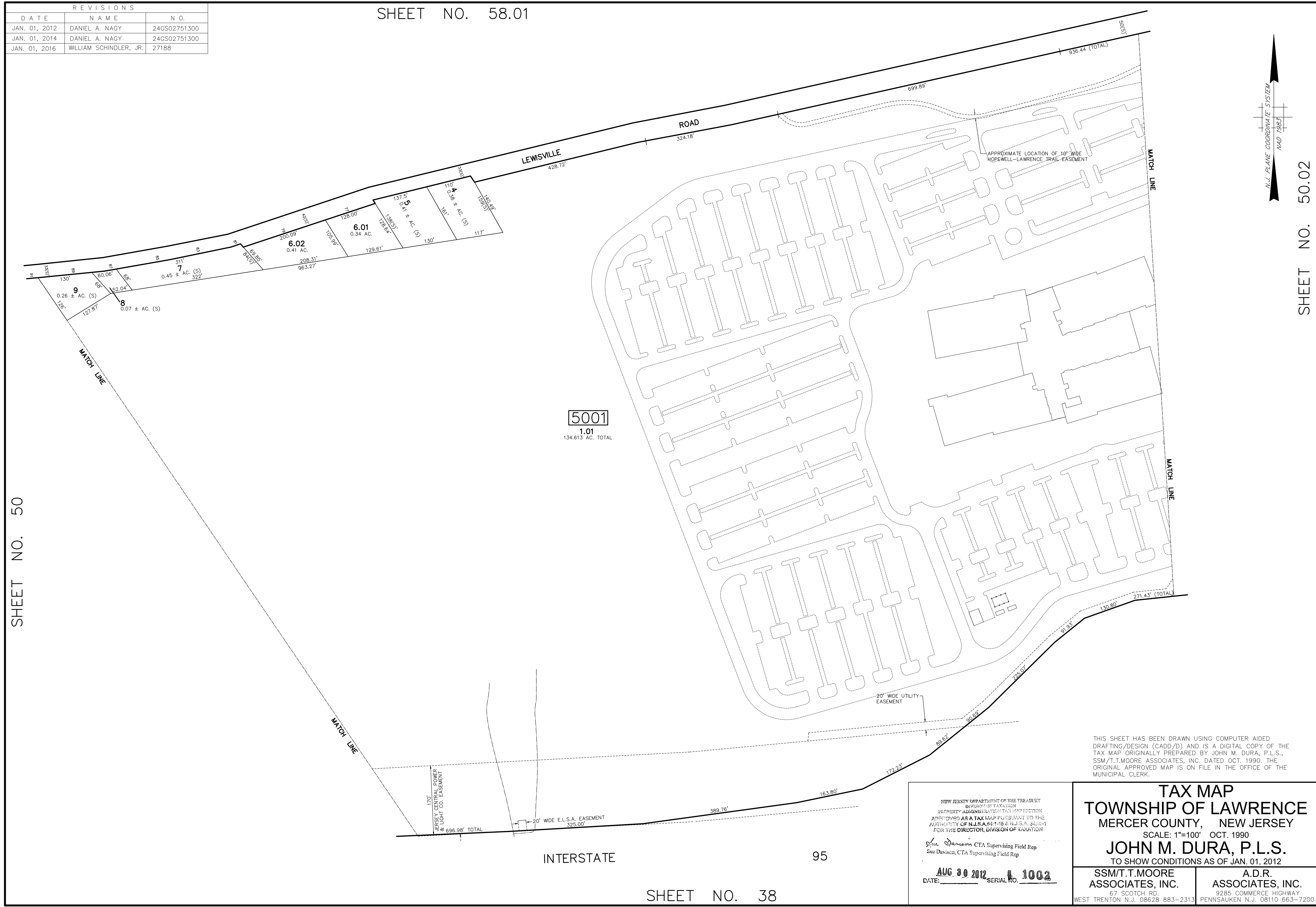
SHEET NO. 50



THIS SHEET HAS BEEN DRAWN USING COMPUTER AIDED DRAFTING/DESIGN (CADD/D) AND IS A DIGITAL COPY OF THE TAX MAP ORIGINALLY PREPARED BY JOHN M. DURA, P.L.S., SSM/T.T. MOORE ASSOCIATES, INC. DATED OCT. 1990. THE ORIGINAL APPROVED MAP IS ON FILE IN THE OFFICE OF THE MUNICIPAL CLERK.

NEW JERSEY DEPARTMENT OF THE TREASURY DIVISION OF TAXATION PROPERTY ADMINISTRATION TAX MAP SECTION APPROVED AS A TAX MAP PURSUANT TO THE AUTHORITY OF N.J.S.A. 54:1-6 & N.J.S.A. 54:2-4 FOR THE DIRECTOR, DIVISION OF TAXATION <i>Sue Davison</i> CTA Supervising Field Rep Sue Davison, CTA Supervising Field Rep		TAX MAP TOWNSHIP OF LAWRENCE MERCER COUNTY, NEW JERSEY SCALE: 1"=100' OCT. 1990 JOHN M. DURA, P.L.S. TO SHOW CONDITIONS AS OF JAN. 01, 2012	
AUG 30 2012 DATE:		L 1002 SERIAL NO.	
SSM/T.T. MOORE ASSOCIATES, INC. 67 SCOTCH RD. WEST TRENTON N.J. 08628 883-2313		A.D.R. ASSOCIATES, INC. 9285 COMMERCE HIGHWAY PENNSAUKEN N.J. 08110 663-7200	

REVISIONS		
DATE	NAME	N.O.
JAN. 01, 2012	DANIEL A. NAGY	24GS02751300
JAN. 01, 2014	DANIEL A. NAGY	24GS02751300
JAN. 01, 2016	WILLIAM SCHINDLER, JR.	27188



SHEET NO. 50.02

SHEET NO. 50

5001
1.01
134.613 AC. TOTAL

THIS SHEET HAS BEEN DRAWN USING COMPUTER AIDED DRAFTING/DESIGN (CADD/D) AND IS A DIGITAL COPY OF THE TAX MAP ORIGINALLY PREPARED BY JOHN M. DURA, P.L.S., SSM/T.T.MOORE ASSOCIATES, INC. DATED OCT. 1990. THE ORIGINAL APPROVED MAP IS ON FILE IN THE OFFICE OF THE MUNICIPAL CLERK.

NEW JERSEY DEPARTMENT OF THE TREASURY
DIVISION OF TAXATION
PROPERTY ADMINISTRATION TAX MAP SECTION
APPROVED AS A TAX MAP PURSUANT TO THE
AUTHORITY OF N.J.S.A. 67:16 & N.J.S.A. 67:18-1
FOR THE DIRECTOR, DIVISION OF TAXATION
Sue Davison CTA Supervising Field Rep
Sue Davison, CTA Supervising Field Rep
DATE: **AUG 30 2012** SERIAL NO. **1002**

TAX MAP
TOWNSHIP OF LAWRENCE
MERCER COUNTY, NEW JERSEY
SCALE: 1"=100' OCT. 1990
JOHN M. DURA, P.L.S.
TO SHOW CONDITIONS AS OF JAN. 01, 2012

SSM/T.T.MOORE ASSOCIATES, INC.
67 SCOTCH RD.
WEST TRENTON N.J. 08628 883-2313

A.D.R. ASSOCIATES, INC.
9285 COMMERCE HIGHWAY
PENNSAUKEN N.J. 08110 663-7200

INTERSTATE

95

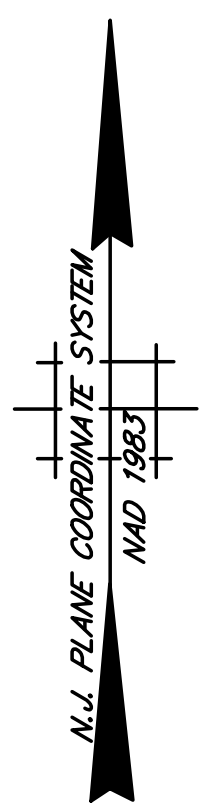
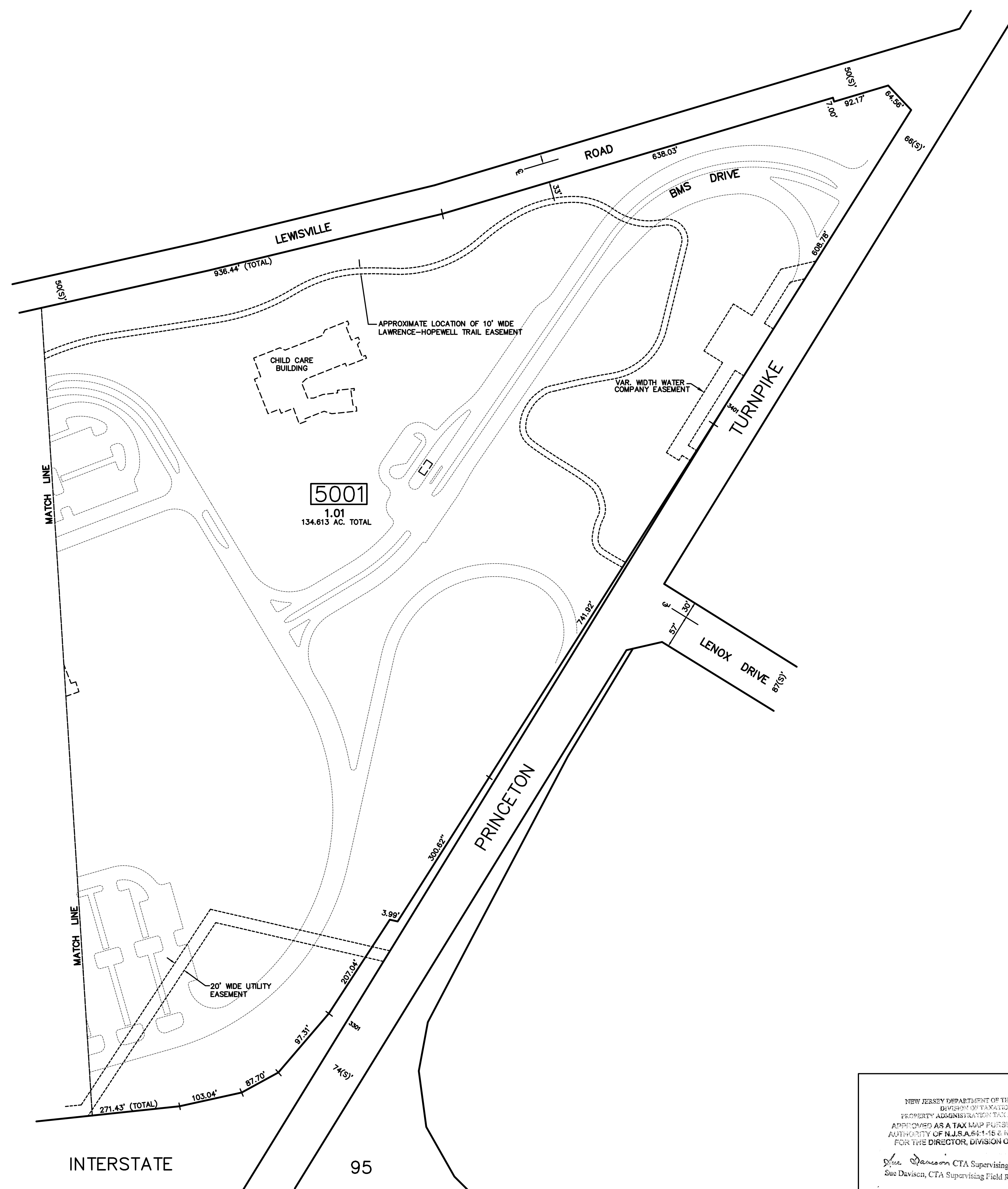
REVISIONS		
DATE	NAME	N.O.
JAN. 01, 2012	DANIEL A. NAGY	24GS02751300
JAN. 01, 2014	DANIEL A. NAGY	24GS02751300
JAN. 01, 2016	WILLIAM SCHINDLER, JR.	27188
JAN. 01, 2017	PAMELA L. MATHEWS	41181

SHEET NO. 50.01

SHEET NO. 38

SHEET NO. 51

SHEET NO. 51.02



THIS SHEET HAS BEEN DRAWN USING COMPUTER AIDED DRAFTING/DESIGN (CADD/D) AND IS A DIGITAL COPY OF THE TAX MAP ORIGINALLY PREPARED BY JOHN M. DURA, P.L.S., SSM/T.T. MOORE ASSOCIATES, INC. DATED OCT. 1990. THE ORIGINAL APPROVED MAP IS ON FILE IN THE OFFICE OF THE MUNICIPAL CLERK.

NEW JERSEY DEPARTMENT OF THE TREASURY
 DIVISION OF TAXATION
 PROPERTY ADMINISTRATION TAX MAP SECTION
 APPROVED AS A TAX MAP PURSUANT TO THE
 AUTHORITY OF N.J.S.A. 67:16 & N.J.S.A. 67:18-1
 FOR THE DIRECTOR, DIVISION OF TAXATION
 Sue Davison, CTA Supervising Field Rep
 DATE: **AUG 30 2012** SERIAL NO. **1002**

TAX MAP
TOWNSHIP OF LAWRENCE
 MERCER COUNTY, NEW JERSEY
 SCALE: 1"=100' OCT. 1990
JOHN M. DURA, P.L.S.
 TO SHOW CONDITIONS AS OF JAN. 01, 2012

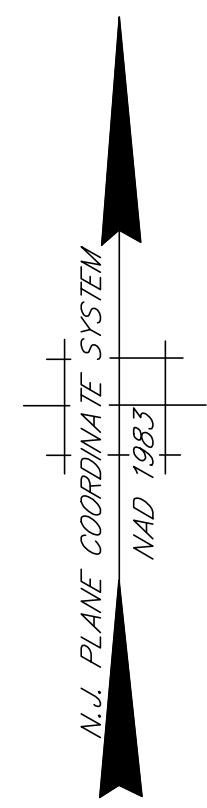
SSM/T.T. MOORE ASSOCIATES, INC. 87 SCOTCH RD. WEST TRENTON N.J. 08628 883-2313	A.D.R. ASSOCIATES, INC. 9285 COMMERCE HIGHWAY PENNSAUKEN N.J. 08110 663-7200
---	---

REVISIONS		
DATE	NAME	N.O.
JAN. 01, 2012	DANIEL A. NAGY	24GS02751300

SHEET NO. 50.02

SHT. NO. 51.03

SHEET NO. 51.01



THIS SHEET HAS BEEN DRAWN USING COMPUTER AIDED DRAFTING/DESIGN (CADD/D) AND IS A DIGITAL COPY OF THE TAX MAP ORIGINALLY PREPARED BY JOHN M. DURA, P.L.S., SSM/T.T.MOORE ASSOCIATES, INC. DATED OCT. 1990. THE ORIGINAL APPROVED MAP IS ON FILE IN THE OFFICE OF THE MUNICIPAL CLERK.

SHEET NO. 39.02

TAX MAP
TOWNSHIP OF LAWRENCE
 MERCER COUNTY, NEW JERSEY
 SCALE: 1"=100' OCT. 1990
JOHN M. DURA, P.L.S.
 TO SHOW CONDITIONS AS OF JAN. 01, 2012

SSM/T.T.MOORE ASSOCIATES, INC. 67 SCOTCH RD. WEST TRENTON N.J. 08628 883-2313	A.D.R. ASSOCIATES, INC. 3285 COMMERCE HIGHWAY PENNSAUKEN N.J. 08110 663-7200
---	--

SHEET NO. 39.03

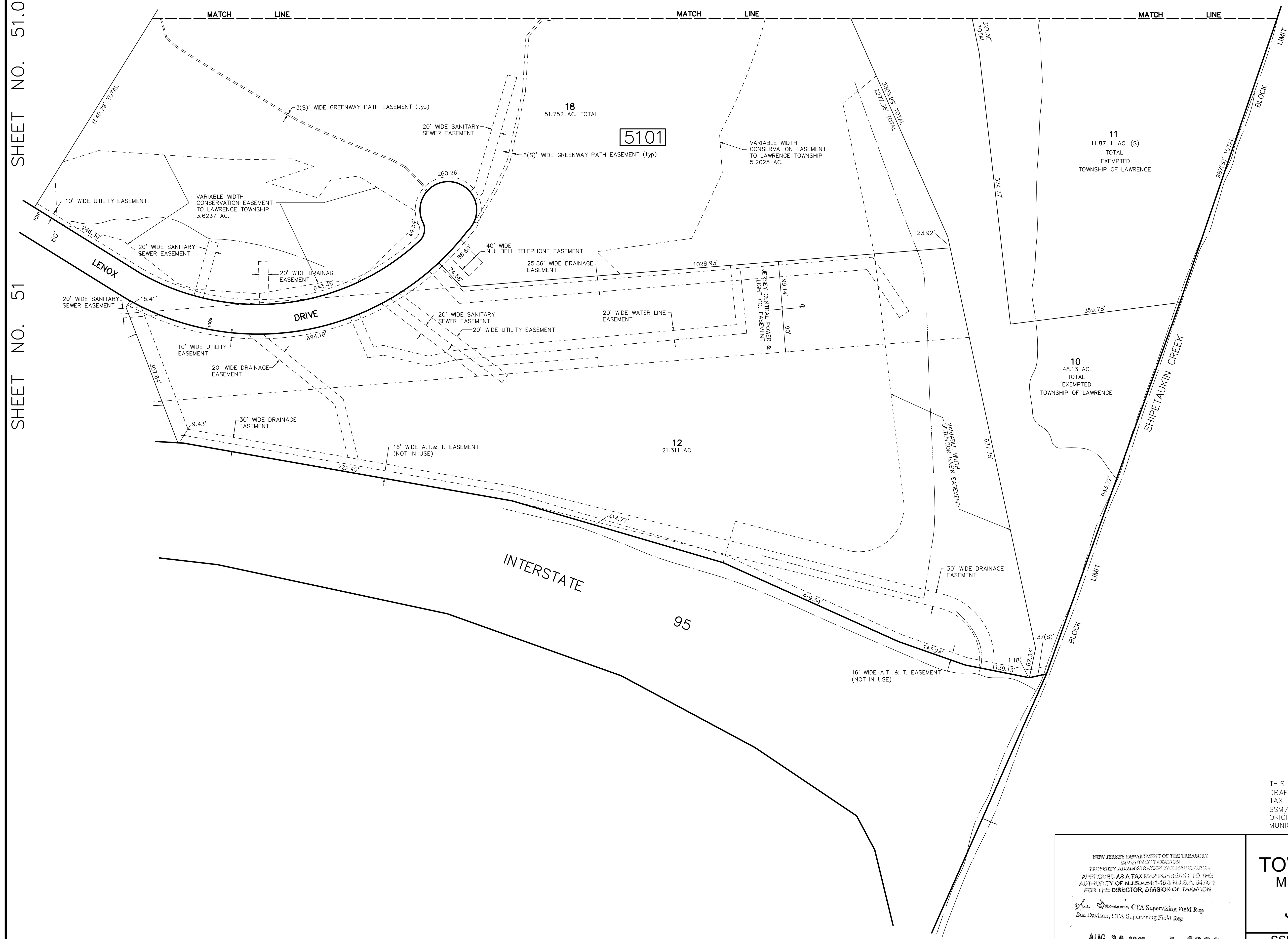
REVISIONS		
DATE	NAME	N.O.
JAN. 01, 2012	DANIEL A. NAGY	24GS02751300
JAN. 01, 2014	DANIEL A. NAGY	24GS02751300

SHEET NO. 51.02

SHEET NO. 51

SHEET NO. 39.02

SHEET NO. 52



THIS SHEET HAS BEEN DRAWN USING COMPUTER AIDED DRAFTING/DESIGN (CADD/D) AND IS A DIGITAL COPY OF THE TAX MAP ORIGINALLY PREPARED BY JOHN M. DURA, P.L.S., SSM/T.T.MOORE ASSOCIATES, INC. DATED OCT. 1990. THE ORIGINAL APPROVED MAP IS ON FILE IN THE OFFICE OF THE MUNICIPAL CLERK.

NEW JERSEY DEPARTMENT OF THE TREASURY
 DIVISION OF TAXATION
 PROPERTY ADMINISTRATION TAX MAP SECTION
 APPROVED AS A TAX MAP PURSUANT TO THE
 AUTHORITY OF N.J.S.A. 67:15 & N.J.S.A. 67:15-1
 FOR THE DIRECTOR, DIVISION OF TAXATION
 Sus. Davison CTA Supervising Field Rep
 Sue Davison, CTA Supervising Field Rep
 DATE: **AUG 30 2012** SERIAL NO. **1002**

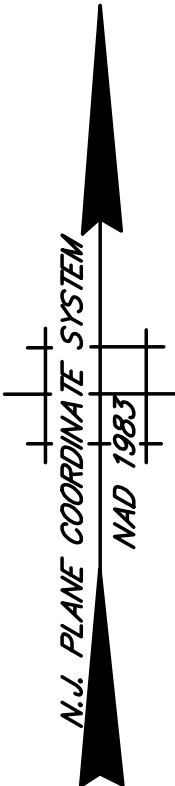
TAX MAP
TOWNSHIP OF LAWRENCE
 MERCER COUNTY, NEW JERSEY
 SCALE: 1"=100' OCT. 1990
JOHN M. DURA, P.L.S.
 TO SHOW CONDITIONS AS OF JAN. 01, 2012

SSM/T.T.MOORE ASSOCIATES, INC. A.D.R. ASSOCIATES, INC.
 87 SCOTCH RD. 9285 COMMERCE HIGHWAY
 WEST TRENTON N.J. 08628 883-2313 PENNSAUKEN N.J. 08110 663-7200

REVISIONS		
DATE	NAME	N.O.
JAN. 01, 2012	DANIEL A. NAGY	24GS02751300
JAN. 01, 2014	DANIEL A. NAGY	24GS02751300
JAN. 01, 2017	PAMELA L. MATHEWS	41181
JAN. 10, 2018	PAMELA L. MATHEWS	41181

SHEET NO. 58.02

SHEET NO. 51.04



CONDOMINIUM			
BLOCK NO.	LOT NO.	QUALIFIER	SQ. FT.
5101	21.01	C01	38,803±
		C02	35,303±
		C03	55,181±
5101	19	C02	75,132±
		C03	76,207±

SHEET NO. 50.02

SHEET NO. 51.03

SHEET NO. 51.01

SHEET NO. 51

THIS SHEET HAS BEEN DRAWN USING COMPUTER AIDED DRAFTING/DESIGN (CADD/D) AND IS A DIGITAL COPY OF THE TAX MAP ORIGINALLY PREPARED BY JOHN M. DURA, P.L.S., SSM/T.T.MOORE ASSOCIATES, INC. DATED OCT. 1990. THE ORIGINAL APPROVED MAP IS ON FILE IN THE OFFICE OF THE MUNICIPAL CLERK.

TAX MAP TOWNSHIP OF LAWRENCE MERCER COUNTY, NEW JERSEY SCALE: 1"=100' OCT. 1990 JOHN M. DURA, P.L.S. TO SHOW CONDITIONS AS OF JAN. 01, 2012			
NEW JERSEY DEPARTMENT OF THE TREASURY DIVISION OF TAXATION PROPERTY ADMINISTRATION TAX MAP SECTION APPROVED AS A TAX MAP PURSUANT TO THE AUTHORITY OF N.J.S.A. 67:16 & N.J.S.A. 67:18-1 FOR THE DIRECTOR, DIVISION OF TAXATION Sus. Davison CTA Supervising Field Rep Sue Davison, CTA Supervising Field Rep DATE: AUG 30 2012 SERIAL NO. 1 1002	<table border="1"> <tr> <td style="width: 50%;">SSM/T.T.MOORE ASSOCIATES, INC. 67 SCOTCH RD. WEST TRENTON N.J. 08628 883-2313</td> <td style="width: 50%;">A.D.R. ASSOCIATES, INC. 9285 COMMERCE HIGHWAY PENNSAUKEN N.J. 08110 663-7200</td> </tr> </table>	SSM/T.T.MOORE ASSOCIATES, INC. 67 SCOTCH RD. WEST TRENTON N.J. 08628 883-2313	A.D.R. ASSOCIATES, INC. 9285 COMMERCE HIGHWAY PENNSAUKEN N.J. 08110 663-7200
SSM/T.T.MOORE ASSOCIATES, INC. 67 SCOTCH RD. WEST TRENTON N.J. 08628 883-2313	A.D.R. ASSOCIATES, INC. 9285 COMMERCE HIGHWAY PENNSAUKEN N.J. 08110 663-7200		

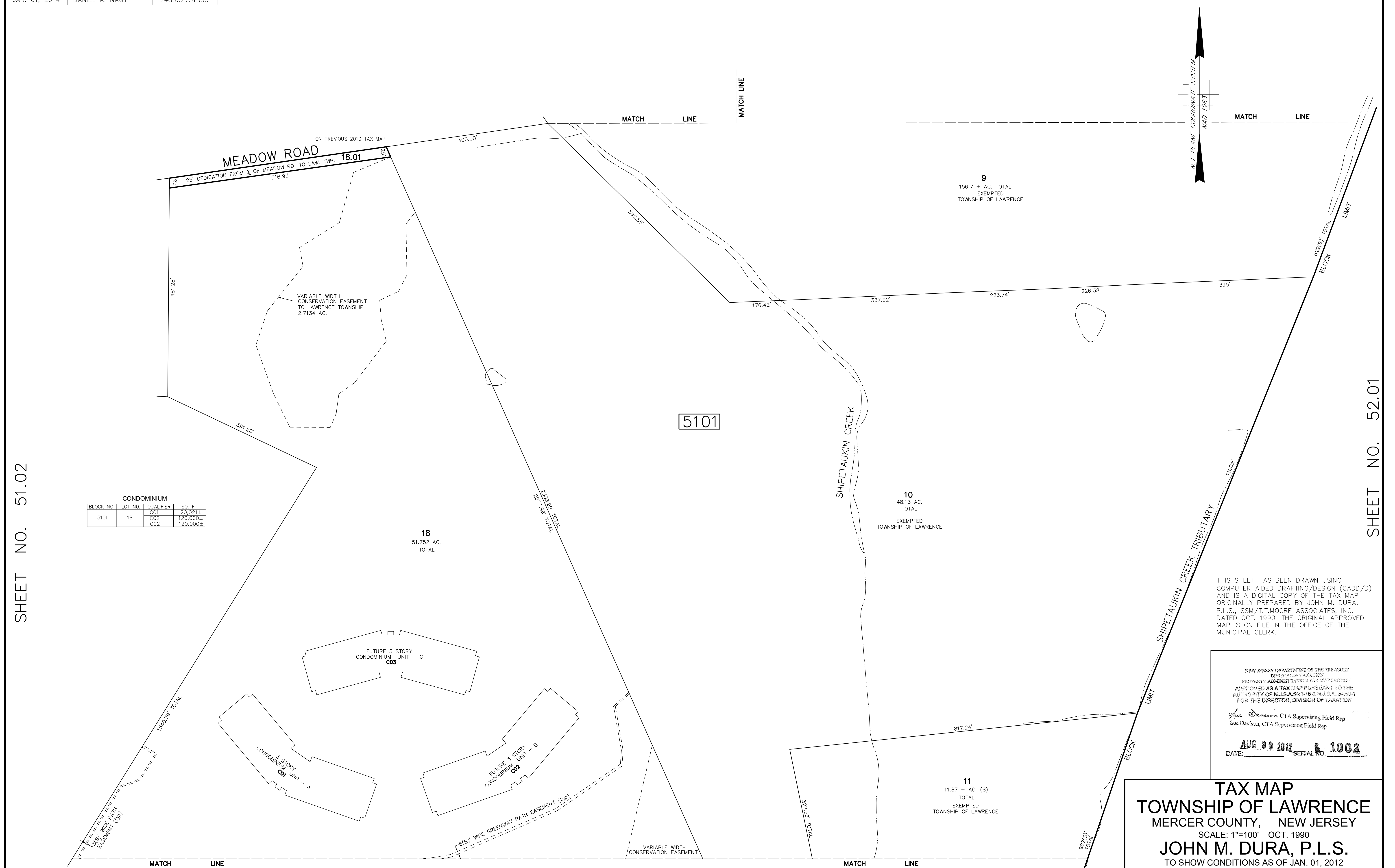
REVISIONS		
DATE	NAME	N.O.
JAN. 01, 2012	DANIEL A. NAGY	24GS02751300
JAN. 01, 2014	DANIEL A. NAGY	24GS02751300

SHEET NO. 51.04

SHEET NO. 51.05

SHEET NO. 51.02

SHEET NO. 52.01



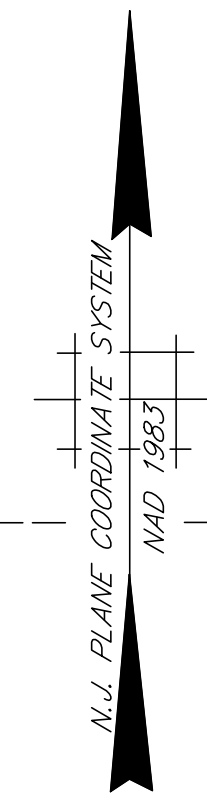
CONDOMINIUM			
BLOCK NO.	LOT NO.	QUALIFIER	SQ. FT.
5101	18	C01	120,021±
		C02	120,000±
		C03	120,000±

18
51.752 AC.
TOTAL

9
156.7 ± AC. TOTAL
EXEMPTED
TOWNSHIP OF LAWRENCE

10
48.13 AC.
TOTAL
EXEMPTED
TOWNSHIP OF LAWRENCE

11
11.87 ± AC. (S)
TOTAL
EXEMPTED
TOWNSHIP OF LAWRENCE



THIS SHEET HAS BEEN DRAWN USING COMPUTER AIDED DRAFTING/DESIGN (CADD/D) AND IS A DIGITAL COPY OF THE TAX MAP ORIGINALLY PREPARED BY JOHN M. DURA, P.L.S., SSM/T.T. MOORE ASSOCIATES, INC. DATED OCT. 1990. THE ORIGINAL APPROVED MAP IS ON FILE IN THE OFFICE OF THE MUNICIPAL CLERK.

NEW JERSEY DEPARTMENT OF THE TREASURY
DIVISION OF TAXATION
PROPERTY ADMINISTRATION TAX MAP SECTION
APPROVED AS A TAX MAP PURSUANT TO THE AUTHORITY OF N.J.S.A. 17B-6 N.J.S.A. 17B-1 FOR THE DIRECTOR, DIVISION OF TAXATION

Sue Dawson CTA Supervising Field Rep
Sue Daviscn, CTA Supervising Field Rep

DATE: **AUG 30 2012** SERIAL NO. **1002**

TAX MAP
TOWNSHIP OF LAWRENCE
MERCER COUNTY, NEW JERSEY
SCALE: 1"=100' OCT. 1990
JOHN M. DURA, P.L.S.
TO SHOW CONDITIONS AS OF JAN. 01, 2012

SSM/T.T. MOORE ASSOCIATES, INC. 67 SCOTCH RD. WEST TRENTON N.J. 08628 883-2313
A.D.R. ASSOCIATES, INC. 9285 COMMERCE HIGHWAY PENNSAUKEN N.J. 08110 663-7200

SHEET NO. 51.01

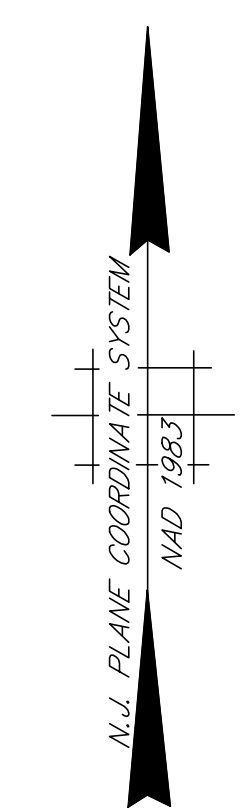
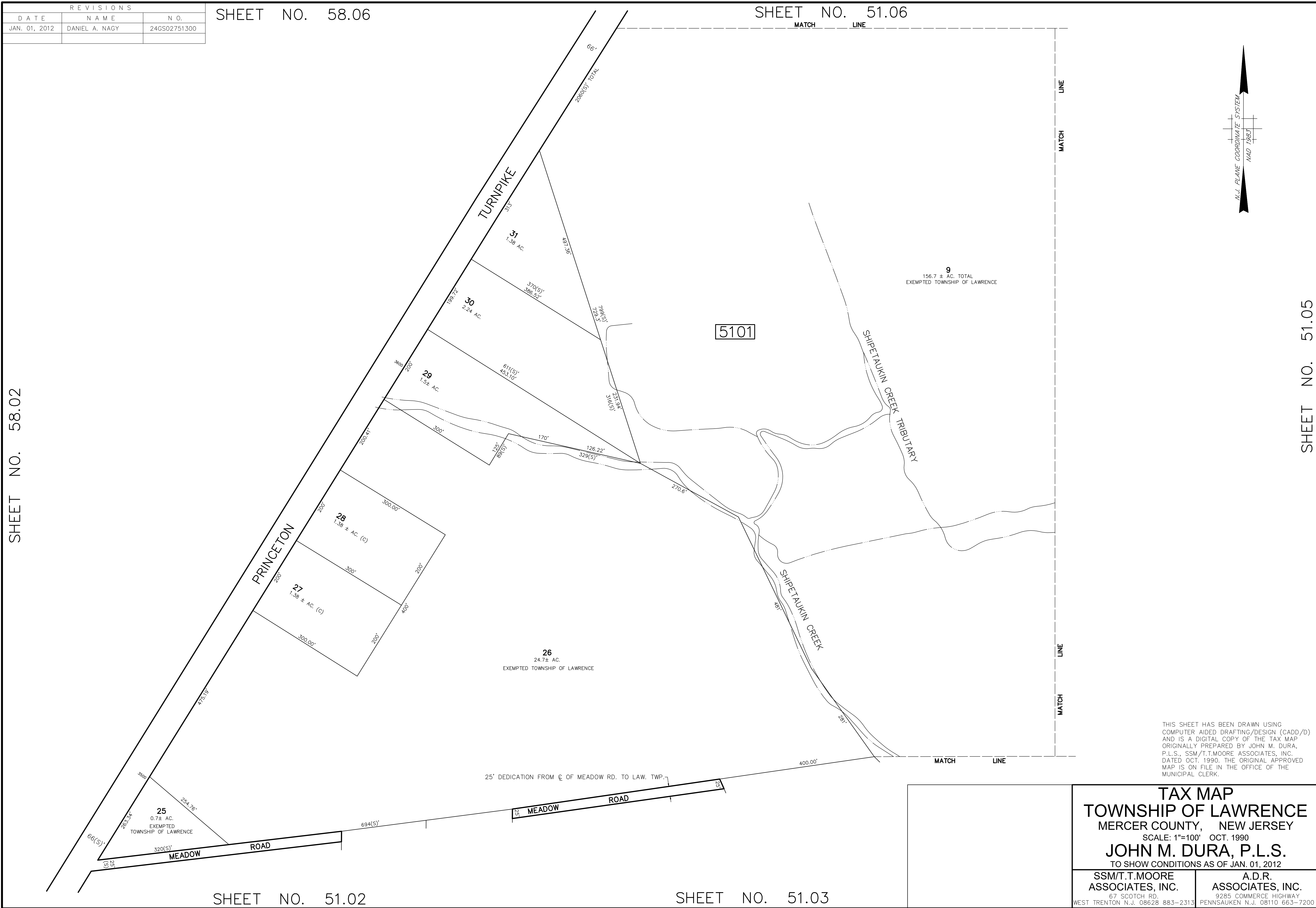
REVISIONS		
DATE	NAME	N.O.
JAN. 01, 2012	DANIEL A. NAGY	24GS02751300

SHEET NO. 58.06

SHEET NO. 51.06

SHEET NO. 58.02

SHEET NO. 51.05



THIS SHEET HAS BEEN DRAWN USING COMPUTER AIDED DRAFTING/DESIGN (CADD/D) AND IS A DIGITAL COPY OF THE TAX MAP ORIGINALLY PREPARED BY JOHN M. DURA, P.L.S., SSM/T.T.MOORE ASSOCIATES, INC. DATED OCT. 1990. THE ORIGINAL APPROVED MAP IS ON FILE IN THE OFFICE OF THE MUNICIPAL CLERK.

TAX MAP
TOWNSHIP OF LAWRENCE
 MERCER COUNTY, NEW JERSEY
 SCALE: 1"=100' OCT. 1990
JOHN M. DURA, P.L.S.
 TO SHOW CONDITIONS AS OF JAN. 01, 2012

SSM/T.T.MOORE ASSOCIATES, INC. 87 SCOTCH RD. WEST TRENTON N.J. 08628 883-2313	A.D.R. ASSOCIATES, INC. 9285 COMMERCE HIGHWAY PENNSAUKEN N.J. 08110 663-7200
---	--

SHEET NO. 51.02

SHEET NO. 51.03

REVISIONS		
DATE	NAME	N.O.
JAN. 01, 2012	DANIEL A. NAGY	24GS02751300

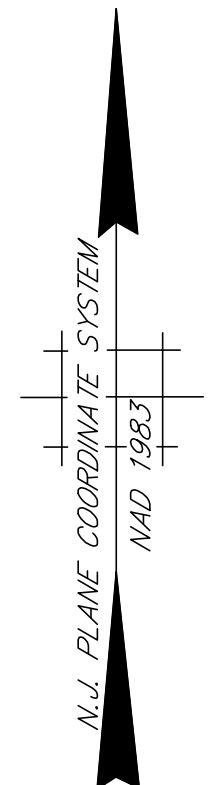
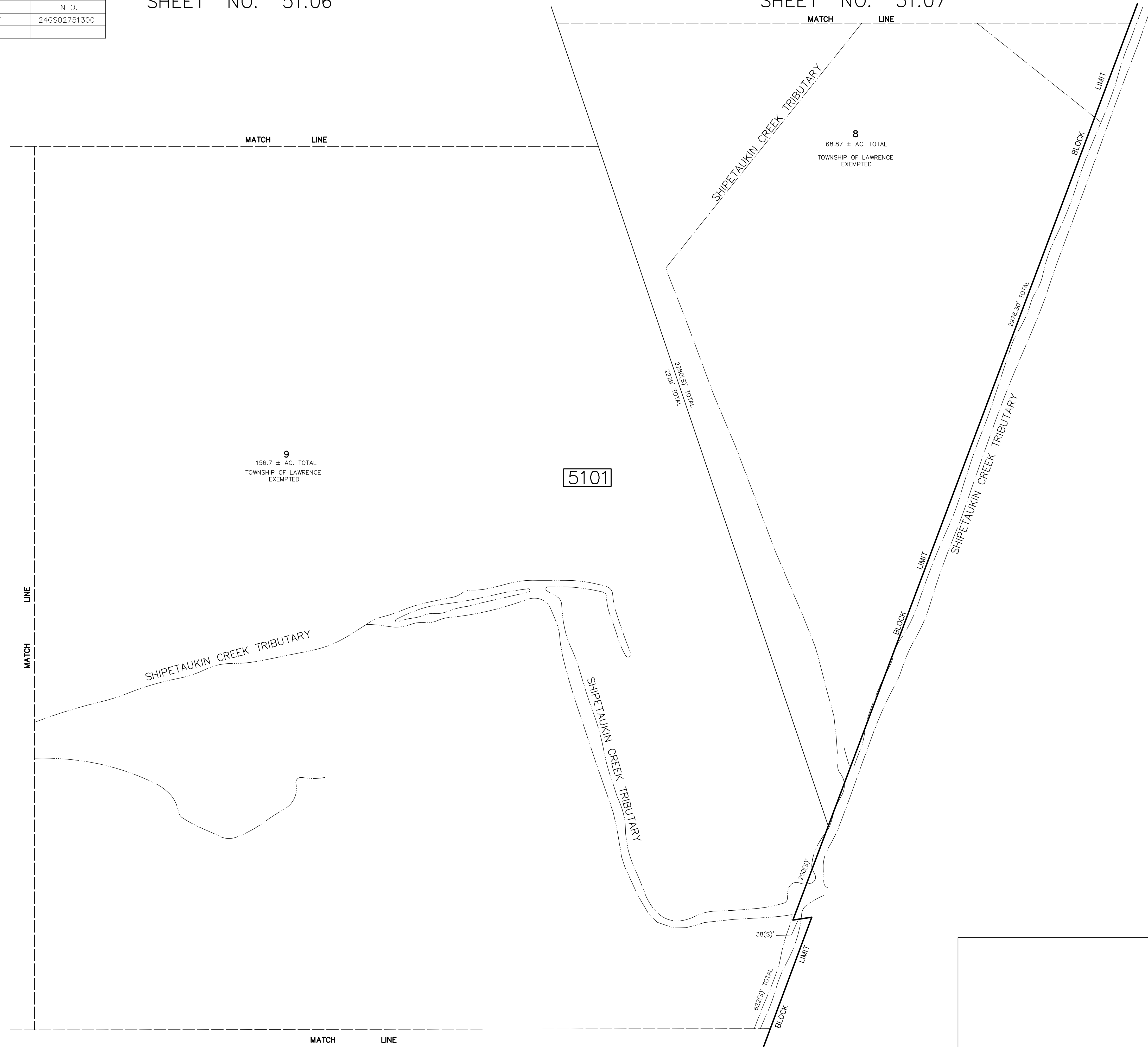
SHEET NO. 51.06

SHEET NO. 51.07

SHEET NO. 51.04

SHEET NO. 52.04

SHEET NO. 52.02



THIS SHEET HAS BEEN DRAWN USING COMPUTER AIDED DRAFTING/DESIGN (CADD/D) AND IS A DIGITAL COPY OF THE TAX MAP ORIGINALLY PREPARED BY JOHN M. DURA, P.L.S., SSM/T.T.MOORE ASSOCIATES, INC. DATED OCT. 1990. THE ORIGINAL APPROVED MAP IS ON FILE IN THE OFFICE OF THE MUNICIPAL CLERK.

TAX MAP
TOWNSHIP OF LAWRENCE
 MERCER COUNTY, NEW JERSEY
 SCALE: 1"=100' OCT. 1990
JOHN M. DURA, P.L.S.
 TO SHOW CONDITIONS AS OF JAN. 01, 2012

SSM/T.T.MOORE ASSOCIATES, INC. 87 SCOTCH RD. WEST TRENTON N.J. 08628 883-2313	A.D.R. ASSOCIATES, INC. 9285 COMMERCE HIGHWAY PENNSAUKEN N.J. 08110 663-7200
---	--

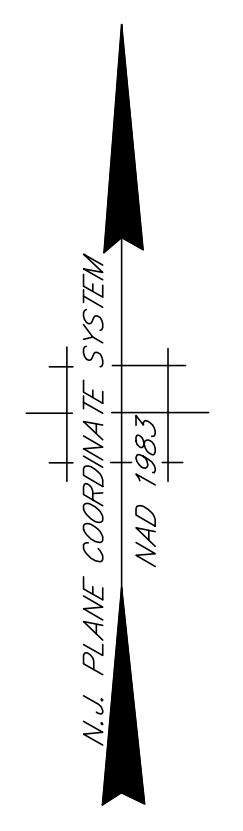
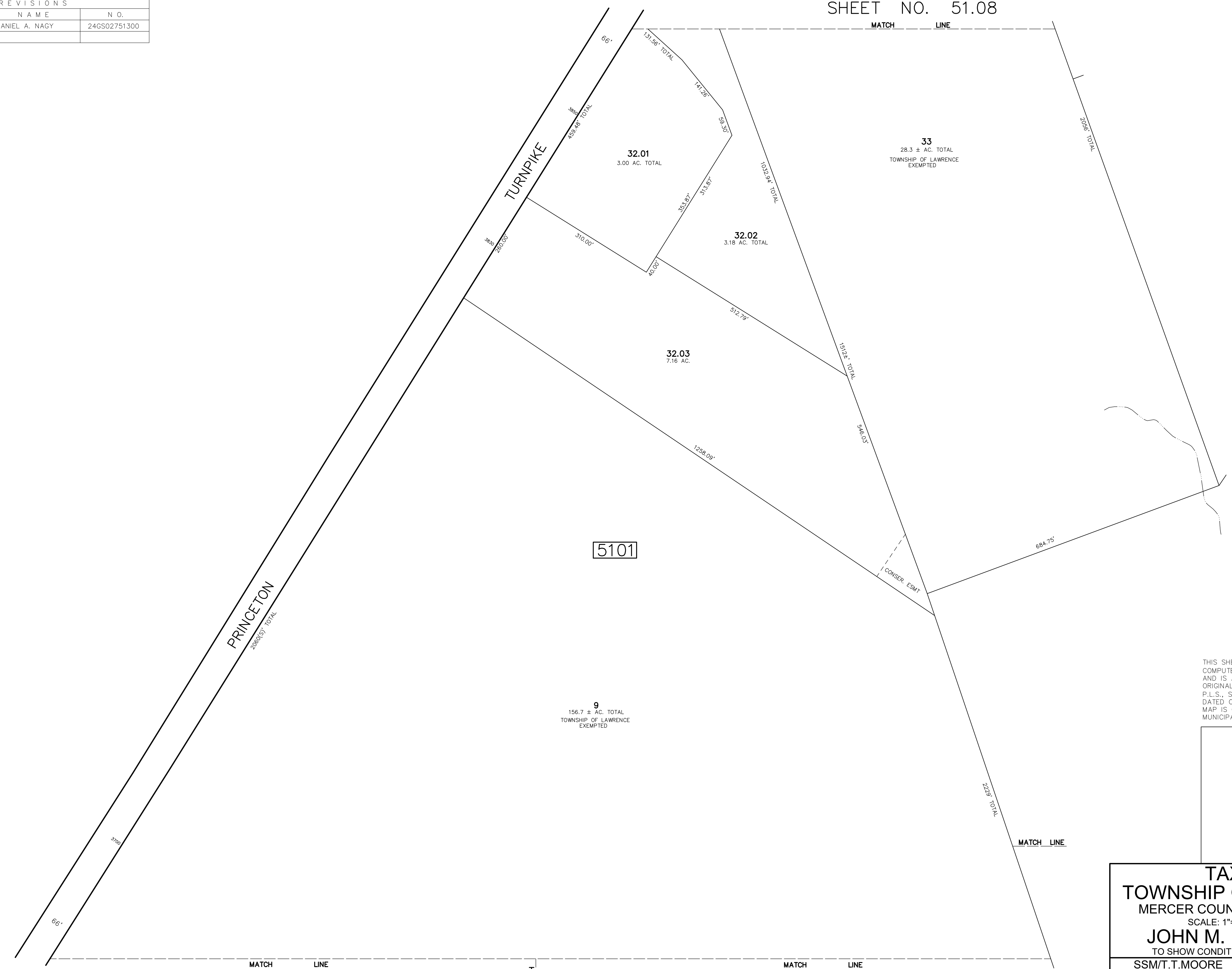
SHEET NO. 51.03

REVISIONS		
DATE	NAME	N.O.
JAN. 01, 2012	DANIEL A. NAGY	24GS02751300

SHEET NO. 58.13

SHEET NO. 58.09

SHEET NO. 51.07



THIS SHEET HAS BEEN DRAWN USING COMPUTER AIDED DRAFTING/DESIGN (CADD/D) AND IS A DIGITAL COPY OF THE TAX MAP ORIGINALLY PREPARED BY JOHN M. DURA, P.L.S., SSM/T.T.MOORE ASSOCIATES, INC. DATED OCT. 1990. THE ORIGINAL APPROVED MAP IS ON FILE IN THE OFFICE OF THE MUNICIPAL CLERK.

TAX MAP
TOWNSHIP OF LAWRENCE
 MERCER COUNTY, NEW JERSEY
 SCALE: 1"=100' OCT. 1990
JOHN M. DURA, P.L.S.
 TO SHOW CONDITIONS AS OF JAN. 01, 2012

SSM/T.T.MOORE ASSOCIATES, INC. 67 SCOTCH RD. WEST TRENTON N.J. 08628 883-2313	A.D.R. ASSOCIATES, INC. 9285 COMMERCE HIGHWAY PENNSAUKEN N.J. 08110 663-7200
---	--

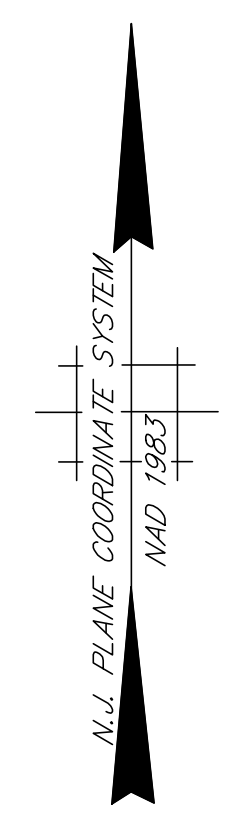
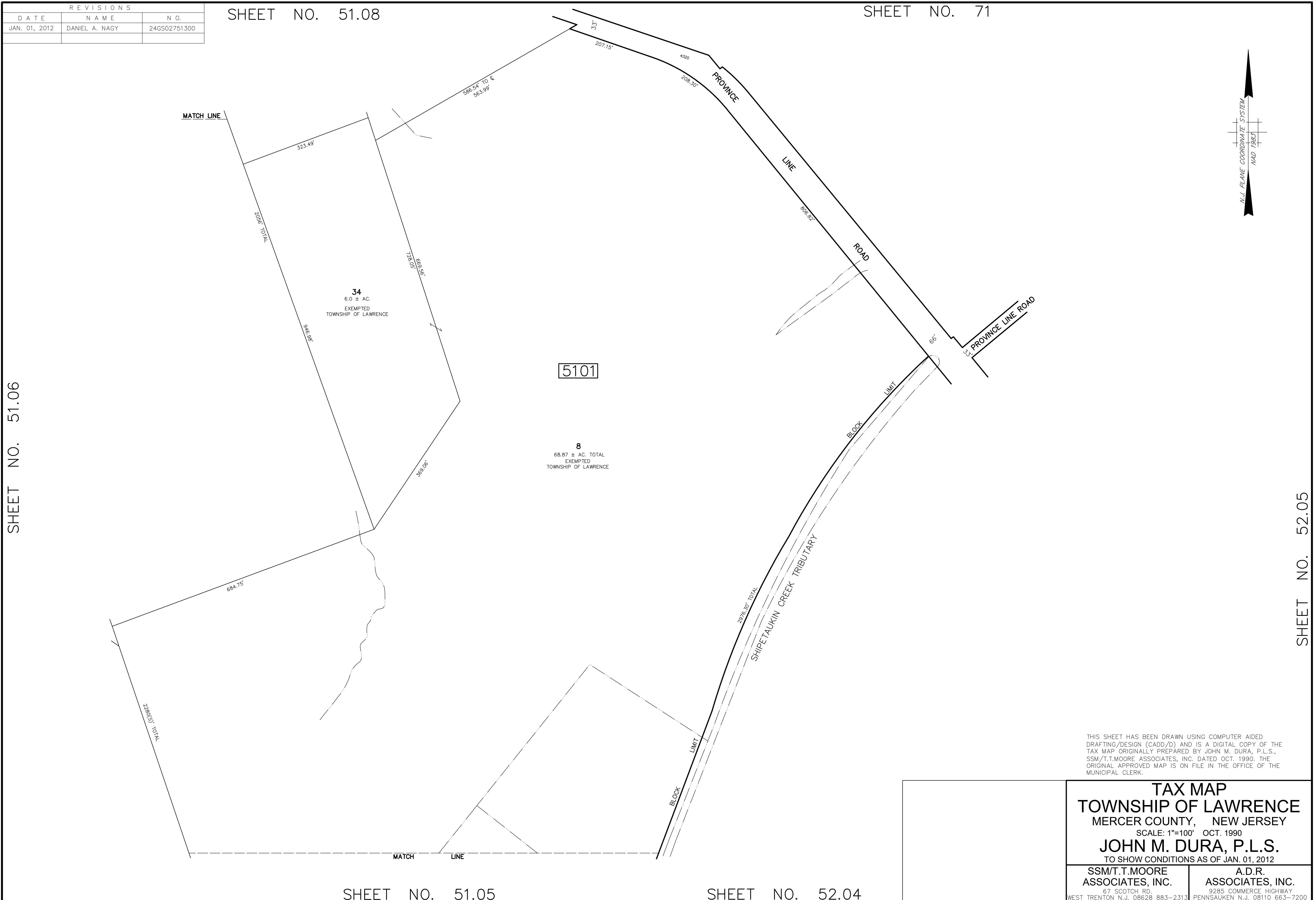
REVISIONS		
DATE	NAME	N.O.
JAN. 01, 2012	DANIEL A. NAGY	24GS02751300

SHEET NO. 51.08

SHEET NO. 71

SHEET NO. 51.06

SHEET NO. 52.05



THIS SHEET HAS BEEN DRAWN USING COMPUTER AIDED DRAFTING/DESIGN (CADD/D) AND IS A DIGITAL COPY OF THE TAX MAP ORIGINALLY PREPARED BY JOHN M. DURA, P.L.S., SSM/T.T.MOORE ASSOCIATES, INC. DATED OCT. 1990. THE ORIGINAL APPROVED MAP IS ON FILE IN THE OFFICE OF THE MUNICIPAL CLERK.

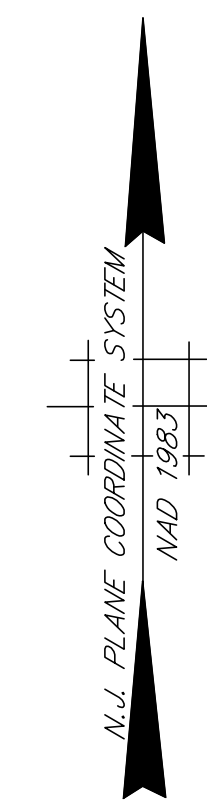
TAX MAP
TOWNSHIP OF LAWRENCE
 MERCER COUNTY, NEW JERSEY
 SCALE: 1"=100' OCT. 1990
JOHN M. DURA, P.L.S.
 TO SHOW CONDITIONS AS OF JAN. 01, 2012

SSM/T.T.MOORE ASSOCIATES, INC. 87 SCOTCH RD. WEST TRENTON N.J. 08628 883-2313	A.D.R. ASSOCIATES, INC. 9285 COMMERCE HIGHWAY PENNSAUKEN N.J. 08110 663-7200
---	--

SHEET NO. 51.05

SHEET NO. 52.04

REVISIONS	
DATE	DESCRIPTION
JAN. 01, 2012	REV. MAP TO STATE OF NEW JERSEY 2008 STANDARDS



SHEET NO. 68

SHEET NO. 58.13

SHEET NO. 71

SHEET NO. 51.06

SHEET NO. 51.07

THIS SHEET HAS BEEN DRAWN USING COMPUTER AIDED DRAFTING/DESIGN (CADD/D) AND IS A DIGITAL COPY OF THE TAX MAP ORIGINALLY PREPARED BY JOHN M. DURA, P.L.S., SSM/T.T.MOORE ASSOCIATES, INC. DATED OCT. 1990. THE ORIGINAL APPROVED MAP IS ON FILE IN THE OFFICE OF THE MUNICIPAL CLERK.

TAX MAP
TOWNSHIP OF LAWRENCE
 MERCER COUNTY, NEW JERSEY
 SCALE: 1"=100' OCT. 1990
JOHN M. DURA, P.L.S.
 TO SHOW CONDITIONS AS OF JAN. 01, 2012

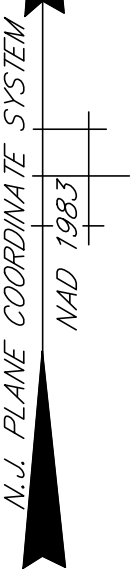
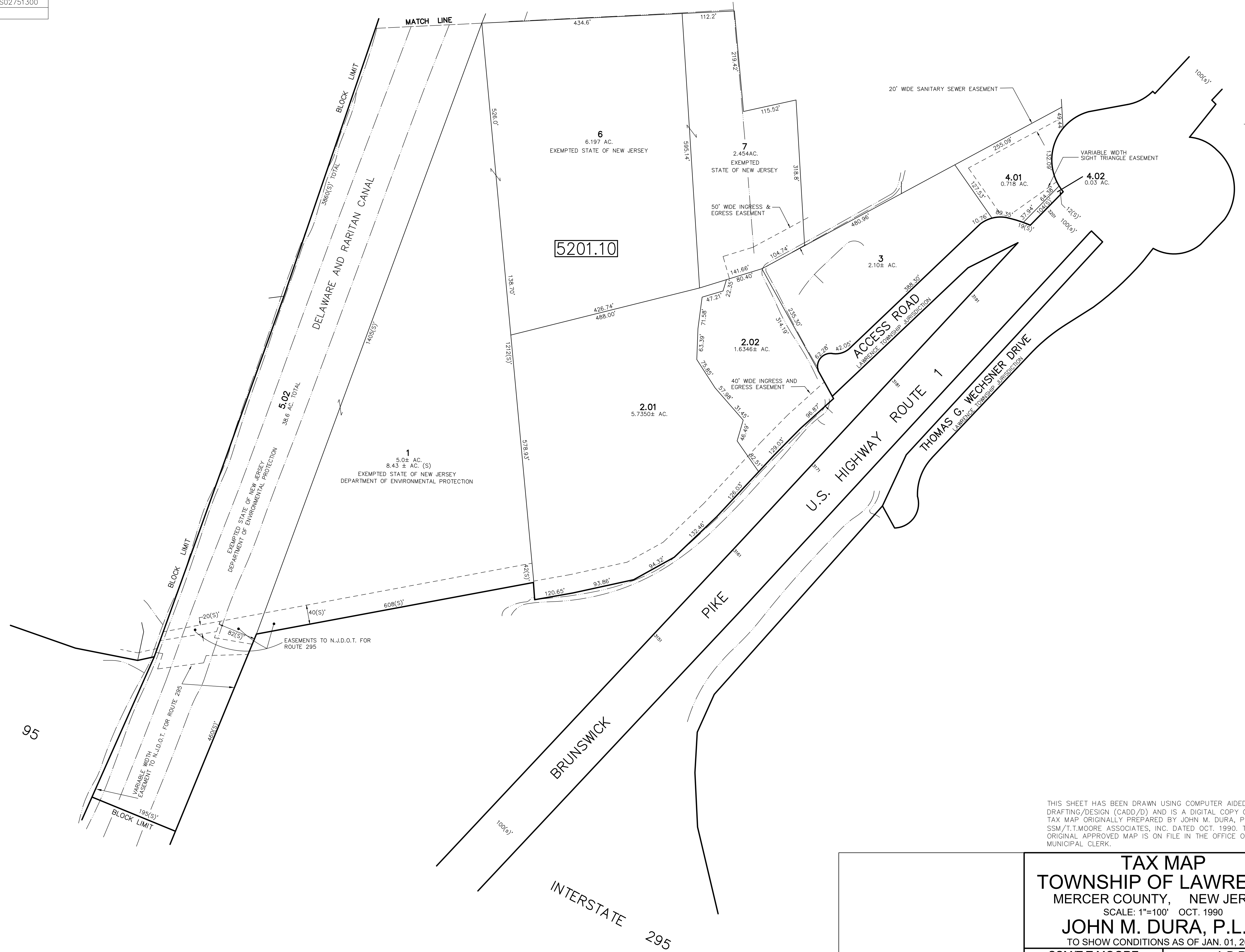
SSM/T.T.MOORE ASSOCIATES, INC. 87 SCOTCH RD. WEST TRENTON N.J. 08628 883-2313	A.D.R. ASSOCIATES, INC. 9285 COMMERCE HIGHWAY PENNSAUKEN N.J. 08110 663-7200
---	--

REVISIONS		
DATE	NAME	N.O.
JAN. 01, 2012	DANIEL A. NAGY	24GS02751300

SHEET NO. 51.01

SHEET NO. 39.02

INTERSTATE 95



SHEET NO. 42.07

SHEET NO. 42.04

THIS SHEET HAS BEEN DRAWN USING COMPUTER AIDED DRAFTING/DESIGN (CADD/D) AND IS A DIGITAL COPY OF THE TAX MAP ORIGINALLY PREPARED BY JOHN M. DURA, P.L.S., SSM/T.T. MOORE ASSOCIATES, INC. DATED OCT. 1990. THE ORIGINAL APPROVED MAP IS ON FILE IN THE OFFICE OF THE MUNICIPAL CLERK.

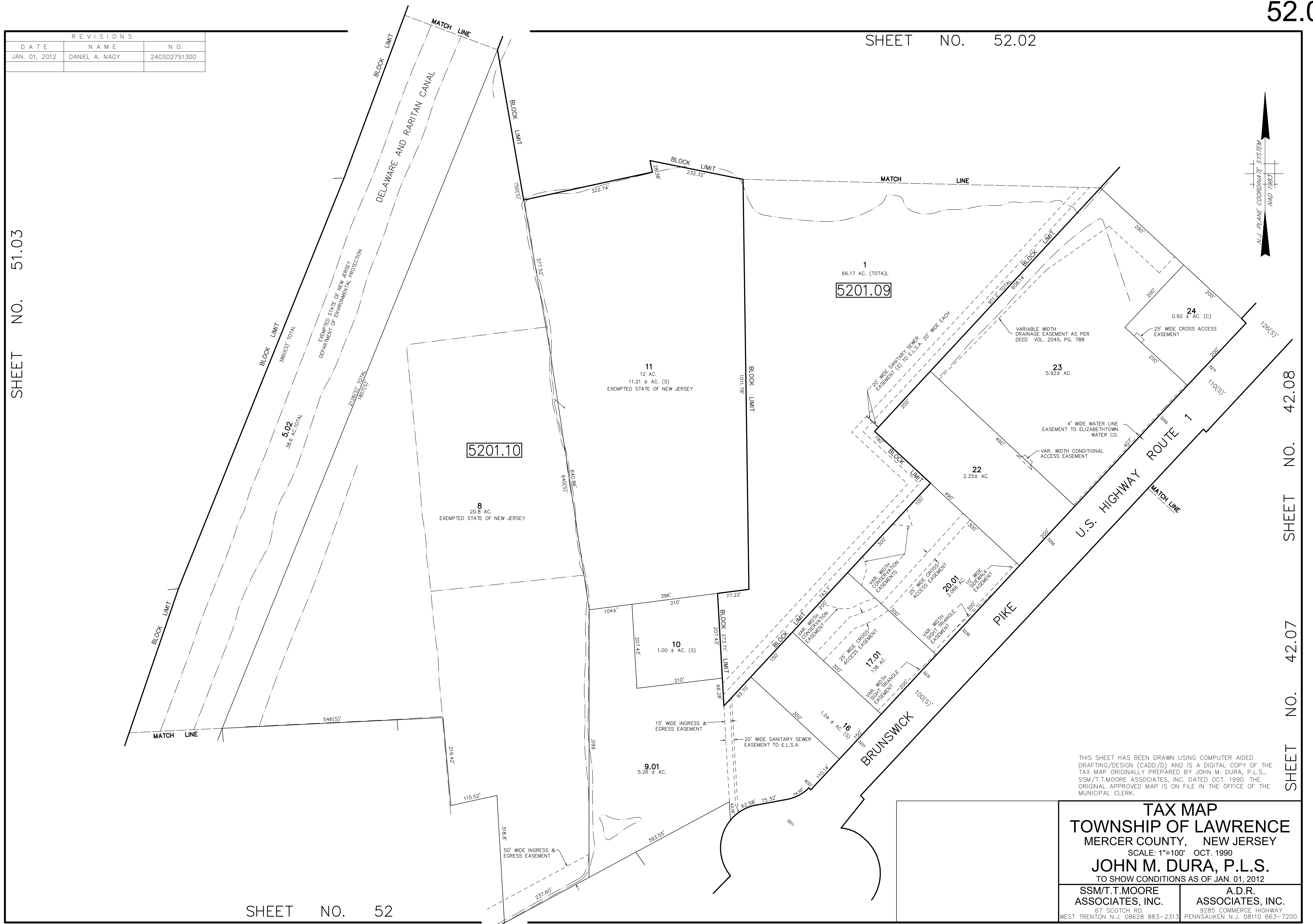
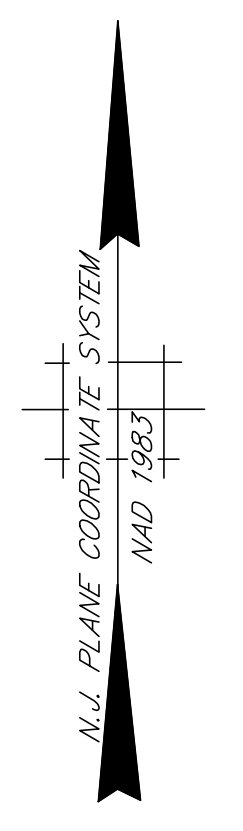
TAX MAP
TOWNSHIP OF LAWRENCE
 MERCER COUNTY, NEW JERSEY
 SCALE: 1"=100' OCT. 1990
JOHN M. DURA, P.L.S.
 TO SHOW CONDITIONS AS OF JAN. 01, 2012

SSM/T.T. MOORE ASSOCIATES, INC.
 67 SCOTCH RD.
 WEST TRENTON N.J. 08628 883-2313

A.D.R. ASSOCIATES, INC.
 9285 COMMERCE HIGHWAY
 PENNSAUKEN N.J. 08110 663-7200

REVISIONS		
DATE	NAME	N.O.
JAN. 01, 2012	DANIEL A. NAGY	24GS02751300

SHEET NO. 51.03



SHEET NO. 42.08

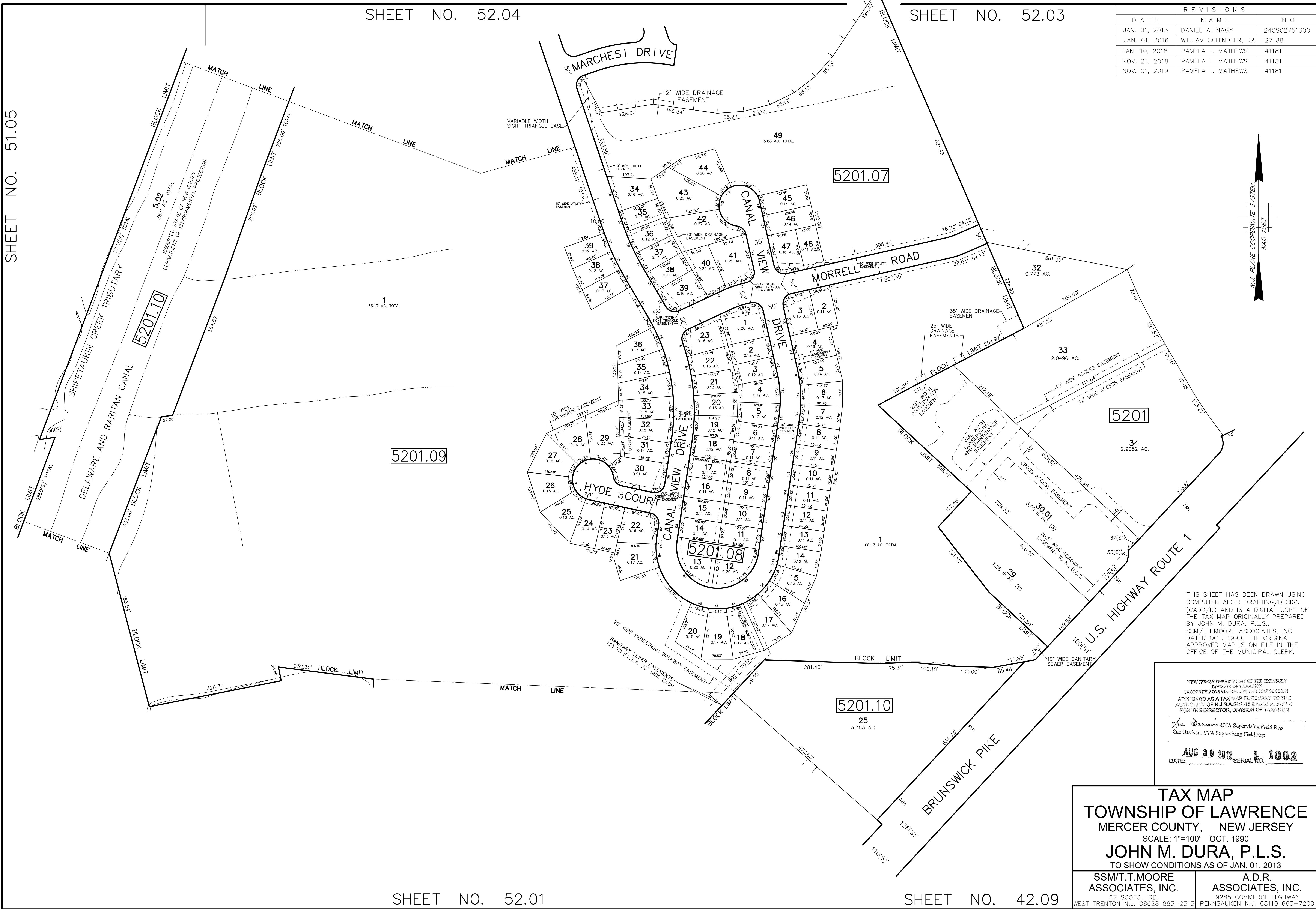
SHEET NO. 42.07

SHEET NO. 52

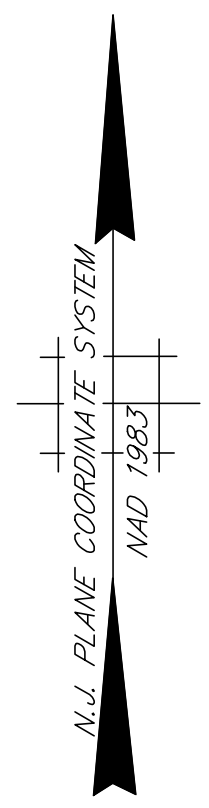
THIS SHEET HAS BEEN DRAWN USING COMPUTER AIDED DRAFTING/DESIGN (CADD/D) AND IS A DIGITAL COPY OF THE TAX MAP ORIGINALLY PREPARED BY JOHN M. DURA, P.L.S., SSM/T.T.MOORE ASSOCIATES, INC. DATED OCT. 1990. THE ORIGINAL APPROVED MAP IS ON FILE IN THE OFFICE OF THE MUNICIPAL CLERK.

TAX MAP
TOWNSHIP OF LAWRENCE
 MERCER COUNTY, NEW JERSEY
 SCALE: 1"=100' OCT. 1990
JOHN M. DURA, P.L.S.
 TO SHOW CONDITIONS AS OF JAN. 01, 2012

SSM/T.T.MOORE ASSOCIATES, INC. 67 SCOTCH RD. WEST TRENTON N.J. 08628 883-2313	A.D.R. ASSOCIATES, INC. 3285 COMMERCE HIGHWAY PENNSAUKEN N.J. 08110 663-7200
---	--



REVISIONS		
DATE	NAME	N.O.
JAN. 01, 2013	DANIEL A. NAGY	24GS02751300
JAN. 01, 2016	WILLIAM SCHINDLER, JR.	27188
JAN. 10, 2018	PAMELA L. MATHEWS	41181
NOV. 21, 2018	PAMELA L. MATHEWS	41181
NOV. 01, 2019	PAMELA L. MATHEWS	41181



THIS SHEET HAS BEEN DRAWN USING COMPUTER AIDED DRAFTING/DESIGN (CADD/D) AND IS A DIGITAL COPY OF THE TAX MAP ORIGINALLY PREPARED BY JOHN M. DURA, P.L.S., SSM/T.T. MOORE ASSOCIATES, INC. DATED OCT. 1990. THE ORIGINAL APPROVED MAP IS ON FILE IN THE OFFICE OF THE MUNICIPAL CLERK.

NEW JERSEY DEPARTMENT OF THE TREASURY
 DIVISION OF TAXATION
 PROPERTY ADMINISTRATION TAX MAP SECTION
 APPROVED AS A TAX MAP PURSUANT TO THE AUTHORITY OF N.J.S.A. 17B:26 & N.J.S.A. 17B:41 FOR THE DIRECTOR, DIVISION OF TAXATION

Sue Davison CTA Supervising Field Rep
Sue Davison CTA Supervising Field Rep

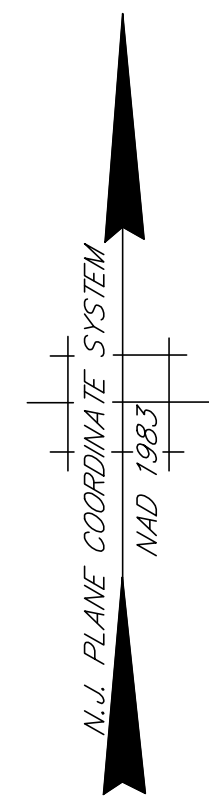
AUG 30 2012 SERIAL NO. **1002**
 DATE: _____ SERIAL NO. _____

TAX MAP
TOWNSHIP OF LAWRENCE
 MERCER COUNTY, NEW JERSEY
 SCALE: 1"=100' OCT. 1990
JOHN M. DURA, P.L.S.
 TO SHOW CONDITIONS AS OF JAN. 01, 2013

SSM/T.T. MOORE ASSOCIATES, INC. 87 SCOTCH RD. WEST TRENTON N.J. 08628 883-2313
 A.D.R. ASSOCIATES, INC. 9285 COMMERCE HIGHWAY PENNSAUKEN N.J. 08110 663-7200

REVISIONS		
DATE	NAME	N.O.
JAN. 01, 2012	DANIEL A. NAGY	24GS02751300
JAN. 01, 2016	WILLIAM SCHINDLER, JR.	27188
JAN. 01, 2017	PAMELA L. MATHEWS	41181
JAN. 10, 2018	PAMELA L. MATHEWS	41181
NOV. 21, 2018	PAMELA L. MATHEWS	41181

SHEET NO. 52.04



SHEET NO. 52.02

SHEET NO. 42.09

THIS SHEET HAS BEEN DRAWN USING COMPUTER AIDED DRAFTING/DESIGN (CADD/D) AND IS A DIGITAL COPY OF THE TAX MAP ORIGINALLY PREPARED BY JOHN M. DURA, P.L.S., SSM/T.T.MOORE ASSOCIATES, INC. DATED OCT. 1990. THE ORIGINAL APPROVED MAP IS ON FILE IN THE OFFICE OF THE MUNICIPAL CLERK.

<p>NEW JERSEY DEPARTMENT OF THE TREASURY DIVISION OF TAXATION PROPERTY ADMINISTRATION TAX MAP SECTION APPROVED AS A TAX MAP PURSUANT TO THE AUTHORITY OF N.J.S.A. 17B-4 N.J.S.A. 17B-5.1 FOR THE DIRECTOR, DIVISION OF TAXATION</p> <p><i>Sue Davison</i> CTA Supervising Field Rep Sue Davison, CTA Supervising Field Rep</p> <p>DATE: AUG 30 2012 SERIAL NO. 1002</p>		<p>TAX MAP TOWNSHIP OF LAWRENCE MERCER COUNTY, NEW JERSEY SCALE: 1"=100' OCT. 1990 JOHN M. DURA, P.L.S. TO SHOW CONDITIONS AS OF JAN. 01, 2012</p>	
<p>SSM/T.T.MOORE ASSOCIATES, INC. 87 SCOTCH RD. WEST TRENTON N.J. 08628 883-2313</p>		<p>A.D.R. ASSOCIATES, INC. 9285 COMMERCE HIGHWAY PENNSAUKEN N.J. 08110 663-7200</p>	

REVISIONS		
DATE	NAME	N.O.
JAN. 01, 2012	DANIEL A. NAGY	24GS02751300
JAN. 01, 2016	WILLIAM SCHINDLER, JR.	27188

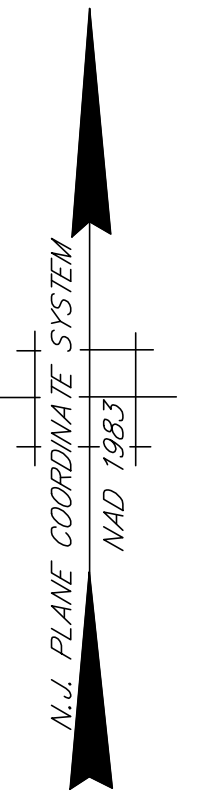
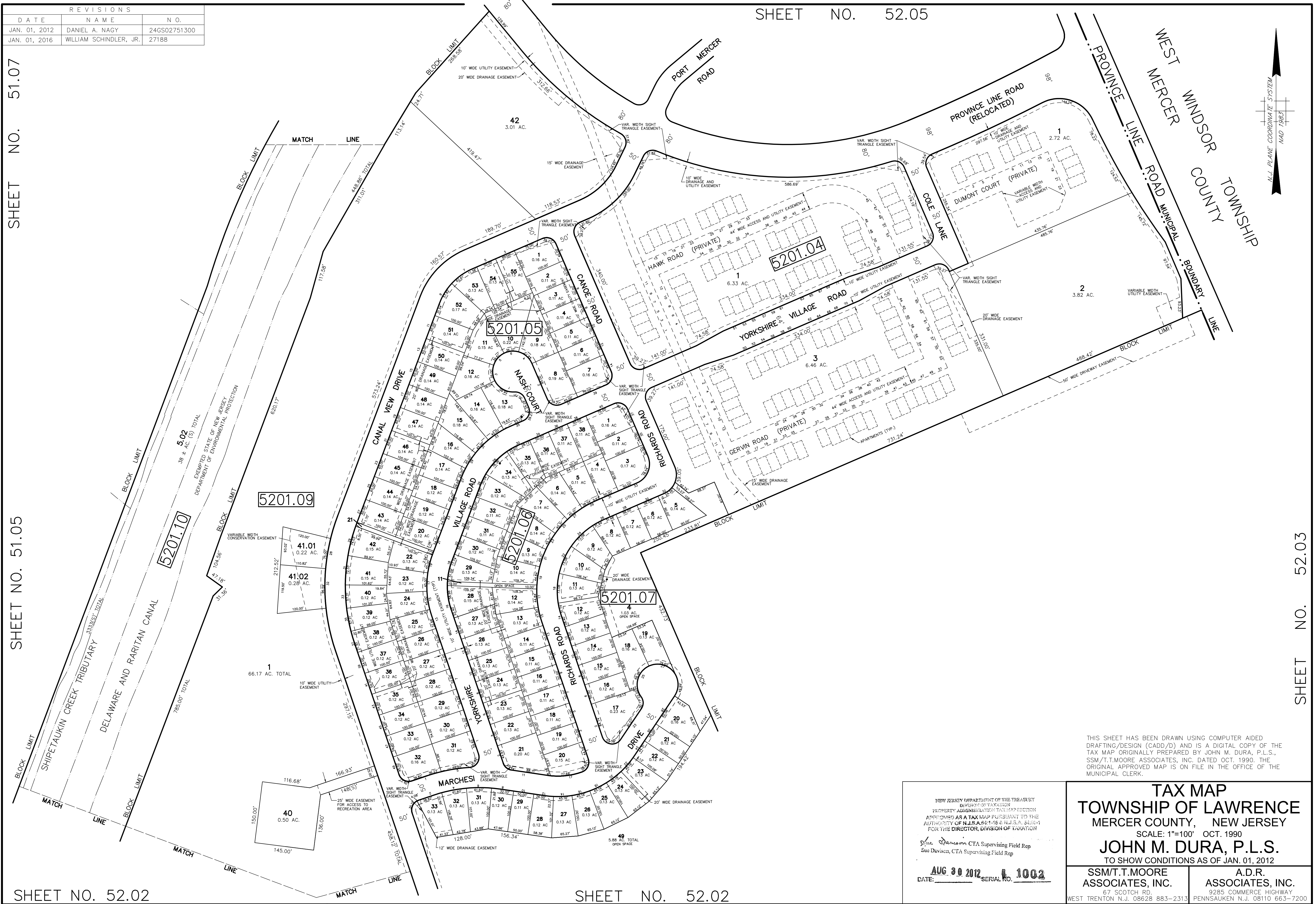
SHEET NO. 51.07

SHEET NO. 51.05

SHEET NO. 52.02

SHEET NO. 52.02

SHEET NO. 52.03



THIS SHEET HAS BEEN DRAWN USING COMPUTER AIDED DRAFTING/DESIGN (CADD/D) AND IS A DIGITAL COPY OF THE TAX MAP ORIGINALLY PREPARED BY JOHN M. DURA, P.L.S., SSM/T.T.MOORE ASSOCIATES, INC. DATED OCT. 1990. THE ORIGINAL APPROVED MAP IS ON FILE IN THE OFFICE OF THE MUNICIPAL CLERK.

NEW JERSEY DEPARTMENT OF THE TREASURY
 DIVISION OF TAXATION
 PROPERTY ADMINISTRATION TAX MAP SECTION
 APPROVED AS A TAX MAP PURSUANT TO THE AUTHORITY OF N.J.S.A. 17B:4-1(a), (b), (c), (d), (e) FOR THE DIRECTOR, DIVISION OF TAXATION
 Sue Davison CTA Supervising Field Rep
 Sue Davison, CTA Supervising Field Rep
 DATE: **AUG 30 2012** SERIAL NO. **1002**

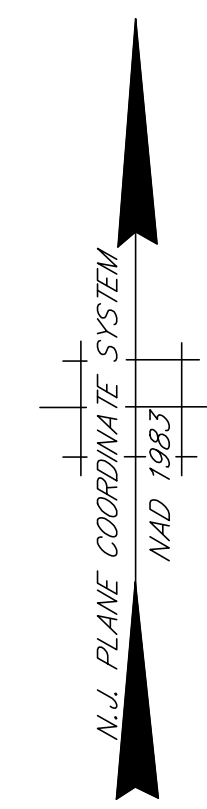
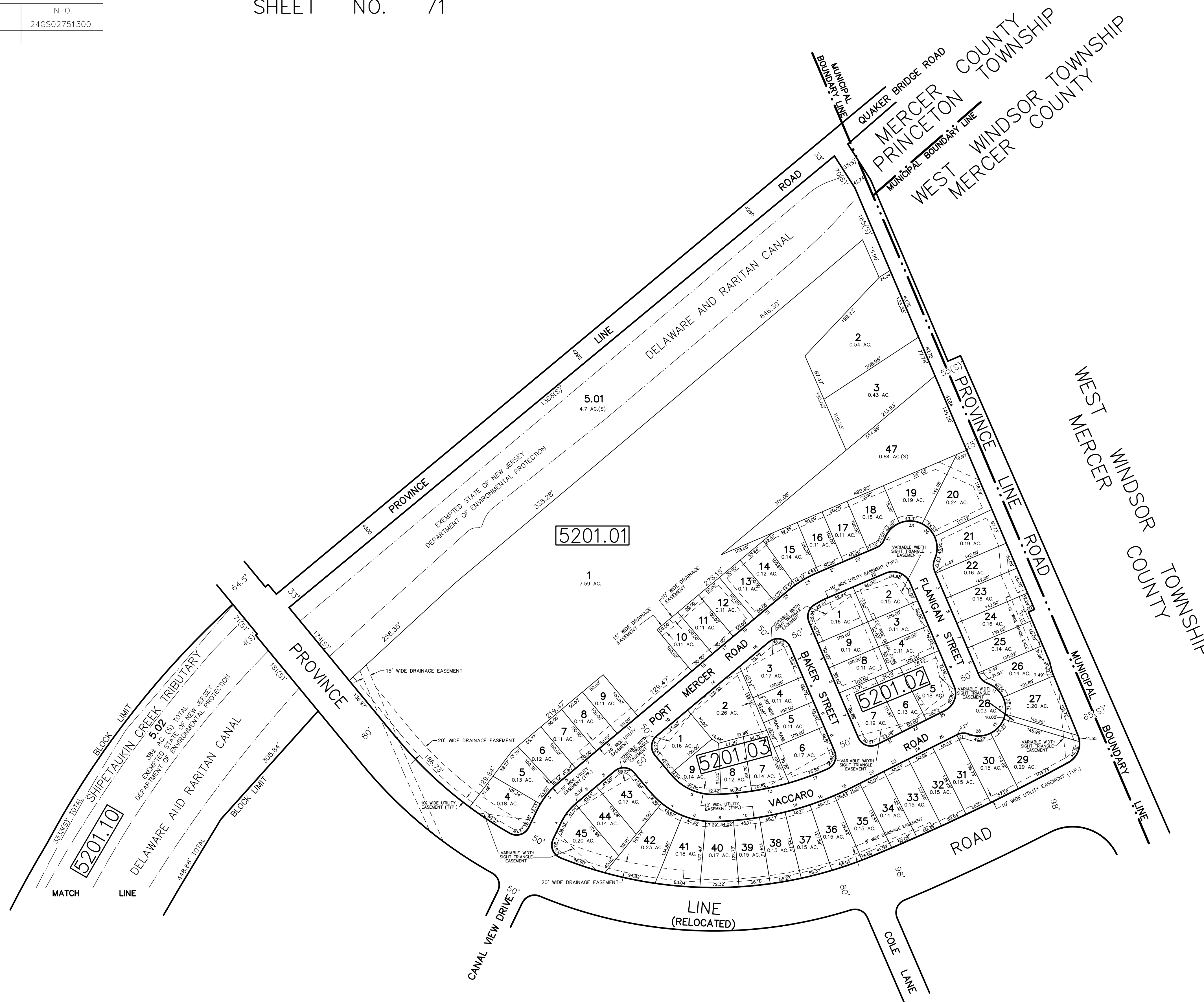
TAX MAP
TOWNSHIP OF LAWRENCE
 MERCER COUNTY, NEW JERSEY
 SCALE: 1"=100' OCT. 1990
JOHN M. DURA, P.L.S.
 TO SHOW CONDITIONS AS OF JAN. 01, 2012

SSM/T.T.MOORE ASSOCIATES, INC. 87 SCOTCH RD. WEST TRENTON N.J. 08628 883-2313	A.D.R. ASSOCIATES, INC. 9285 COMMERCE HIGHWAY PENNSAUKEN N.J. 08110 663-7200
---	--

REVISIONS		
DATE	NAME	N.O.
JAN. 01, 2012	DANIEL A. NAGY	24GS02751300

SHEET NO. 71

SHEET NO. 51.07



THIS SHEET HAS BEEN DRAWN USING COMPUTER AIDED DRAFTING/DESIGN (CADD/D) AND IS A DIGITAL COPY OF THE TAX MAP ORIGINALLY PREPARED BY JOHN M. DURA, P.L.S., SSM/T.T.MOORE ASSOCIATES, INC. DATED OCT. 1990. THE ORIGINAL APPROVED MAP IS ON FILE IN THE OFFICE OF THE MUNICIPAL CLERK.

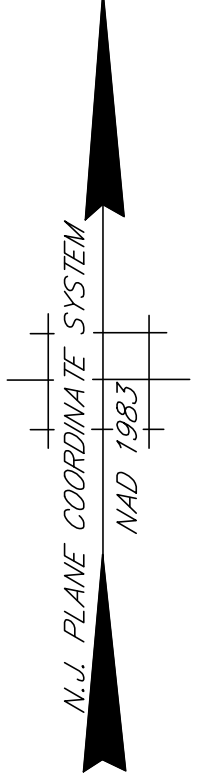
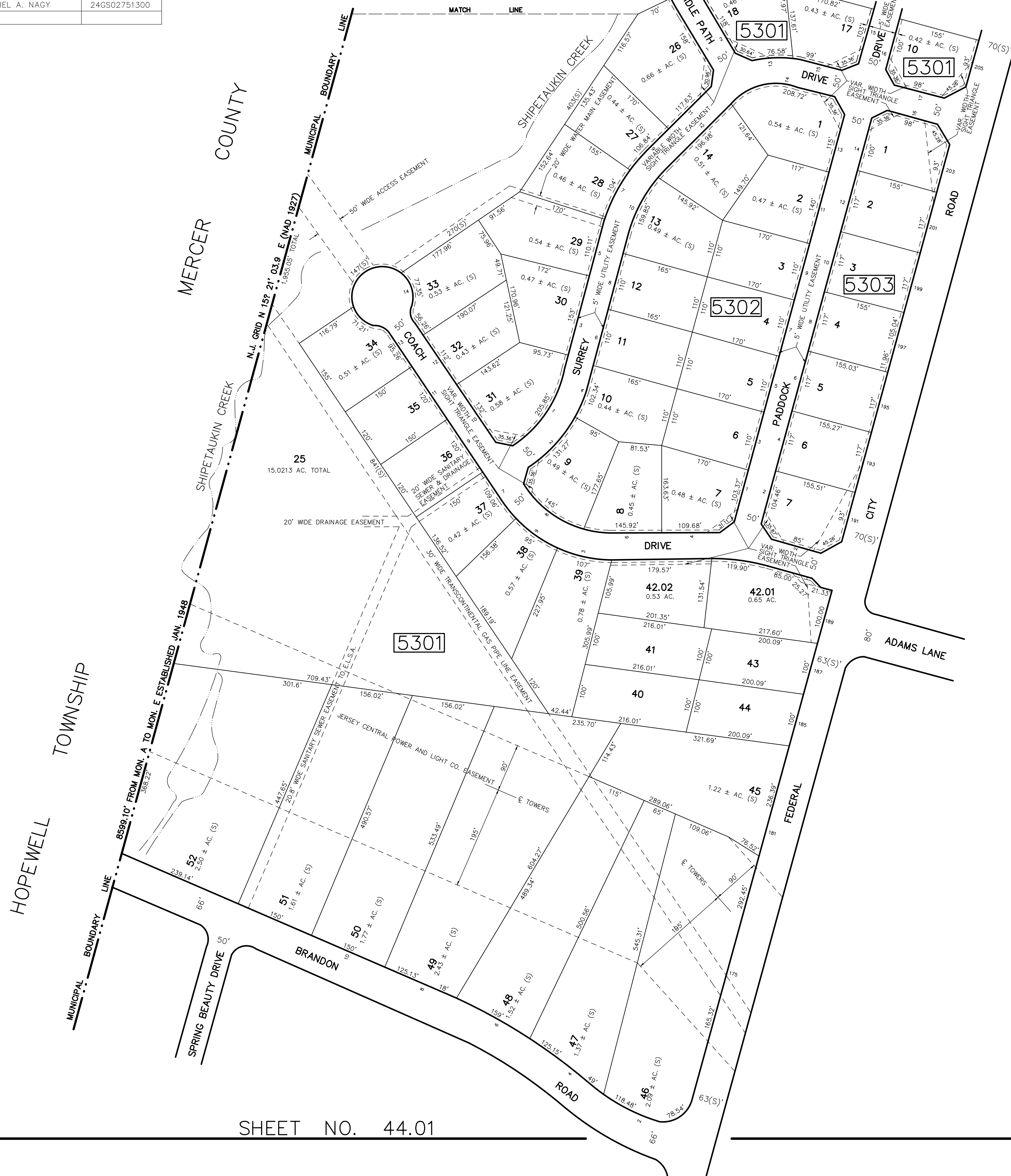
TAX MAP
TOWNSHIP OF LAWRENCE
 MERCER COUNTY, NEW JERSEY
 SCALE: 1"=100' OCT. 1990
JOHN M. DURA, P.L.S.
 TO SHOW CONDITIONS AS OF JAN. 01, 2012

SSM/T.T.MOORE ASSOCIATES, INC. 87 SCOTCH RD. WEST TRENTON N.J. 08628 883-2313	A.D.R. ASSOCIATES, INC. 9285 COMMERCE HIGHWAY PENNSAUKEN N.J. 08110 663-7200
---	--

SHEET NO. 52.04

REVISIONS		
DATE	NAME	N.O.
JAN. 01, 2012	DANIEL A. NAGY	24GS02751300

SHEET NO. 53.01



SHEET NO. 59

SHEET NO. 44.01

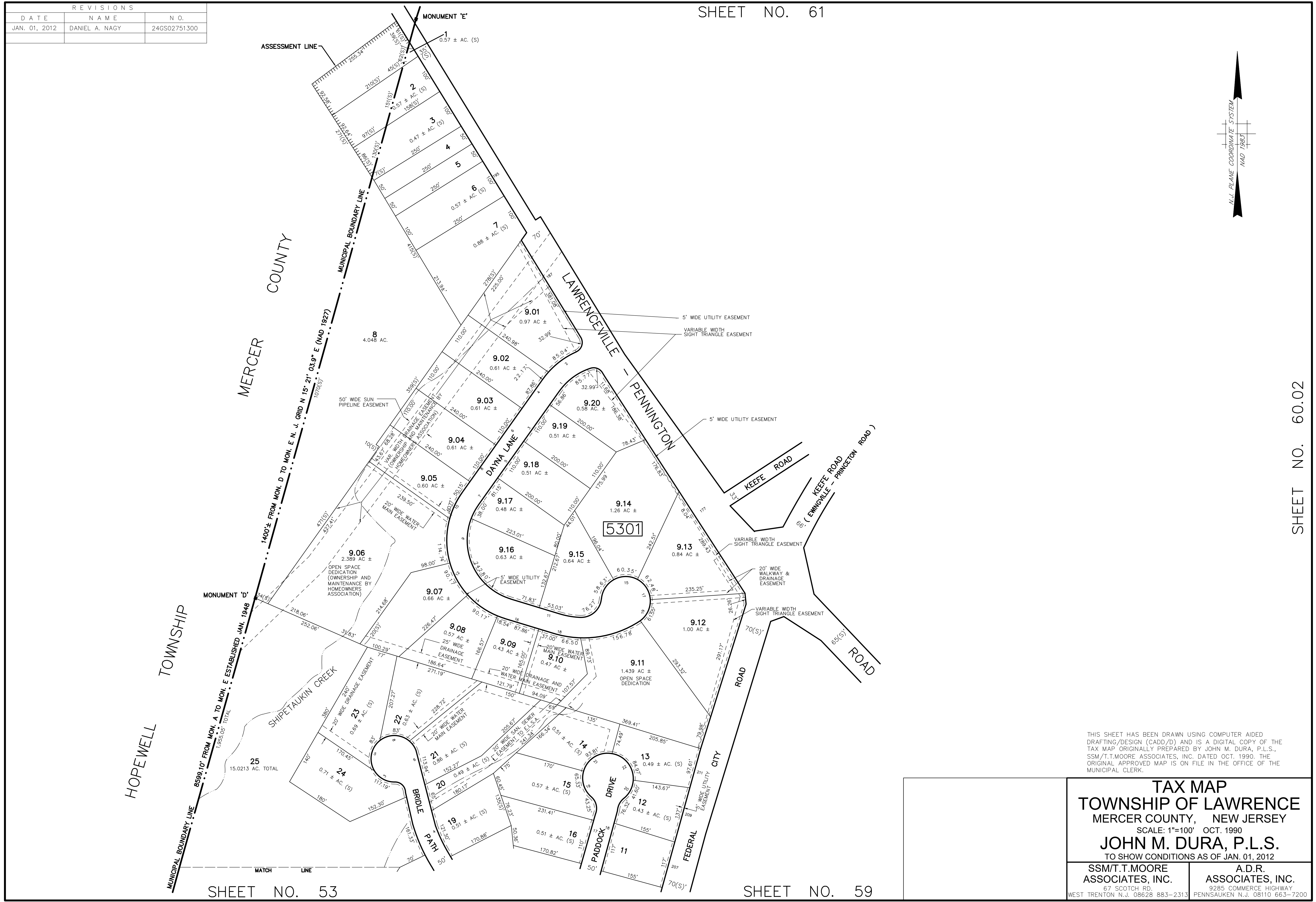
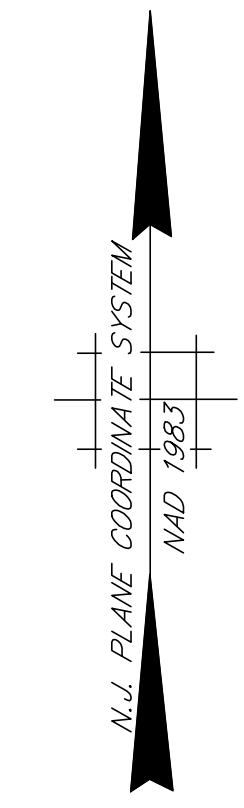
SHEET NO. 54.01

THIS SHEET HAS BEEN DRAWN USING COMPUTER AIDED DRAFTING/DESIGN (CADD/D) AND IS A DIGITAL COPY OF THE TAX MAP ORIGINALLY PREPARED BY JOHN M. DURA, P.L.S., SSM/T.T.MOORE ASSOCIATES, INC. DATED OCT. 1990. THE ORIGINAL APPROVED MAP IS ON FILE IN THE OFFICE OF THE MUNICIPAL CLERK.

TAX MAP
TOWNSHIP OF LAWRENCE
 MERCER COUNTY, NEW JERSEY
 SCALE: 1"=100' OCT. 1990
JOHN M. DURA, P.L.S.
 TO SHOW CONDITIONS AS OF JAN. 01, 2012

SSM/T.T.MOORE ASSOCIATES, INC. 67 SCOTCH RD. WEST TRENTON N.J. 08628 883-2313	A.D.R. ASSOCIATES, INC. 9285 COMMERCE HIGHWAY PENNSAUKEN N.J. 08110 663-7200
---	--

REVISIONS		
DATE	NAME	N.O.
JAN. 01, 2012	DANIEL A. NAGY	24GS02751300



THIS SHEET HAS BEEN DRAWN USING COMPUTER AIDED DRAFTING/DESIGN (CADD/D) AND IS A DIGITAL COPY OF THE TAX MAP ORIGINALLY PREPARED BY JOHN M. DURA, P.L.S., SSM/T.T.MOORE ASSOCIATES, INC. DATED OCT. 1990. THE ORIGINAL APPROVED MAP IS ON FILE IN THE OFFICE OF THE MUNICIPAL CLERK.

TAX MAP
TOWNSHIP OF LAWRENCE
 MERCER COUNTY, NEW JERSEY
 SCALE: 1"=100' OCT. 1990
JOHN M. DURA, P.L.S.
 TO SHOW CONDITIONS AS OF JAN. 01, 2012

SSM/T.T.MOORE ASSOCIATES, INC. 87 SCOTCH RD. WEST TRENTON N.J. 08628 883-2313	A.D.R. ASSOCIATES, INC. 9285 COMMERCE HIGHWAY PENNSAUKEN N.J. 08110 663-7200
---	--

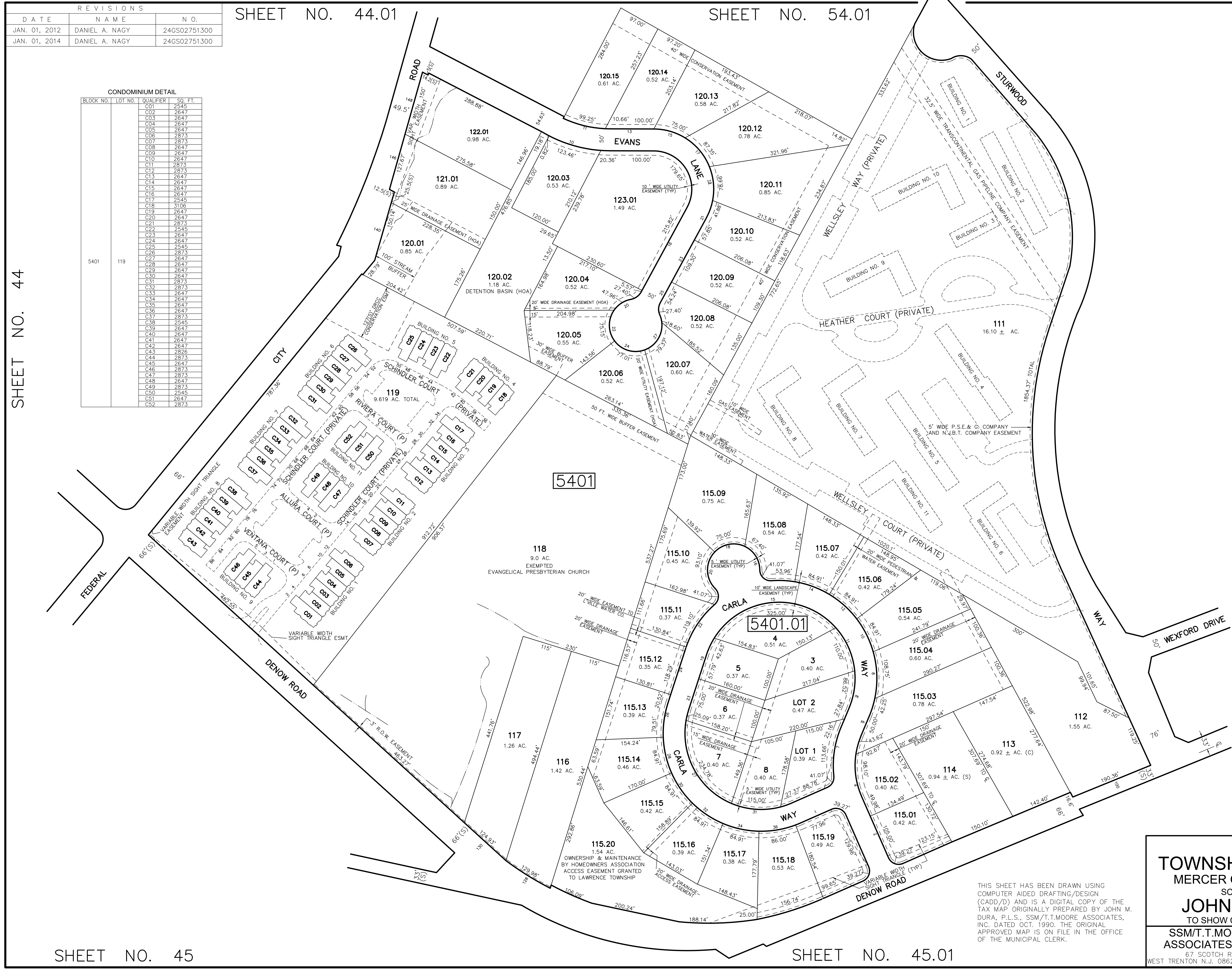
REVISIONS		
DATE	NAME	N.O.
JAN. 01, 2012	DANIEL A. NAGY	24GS02751300
JAN. 01, 2014	DANIEL A. NAGY	24GS02751300

SHEET NO. 44.01

SHEET NO. 54.01

CONDOMINIUM DETAIL		
BLOCK NO.	LOT NO.	QUALIFIER
5401	119	C01 2545
		C02 2647
		C03 2647
		C04 2647
		C05 2647
		C06 2873
		C07 2873
		C08 2647
		C09 2647
		C10 2647
		C11 2873
		C12 2873
		C13 2647
		C14 2647
		C15 2647
		C16 2647
		C17 2545
		C18 3106
		C19 2647
		C20 2647
		C21 2873
		C22 2545
		C23 2647
		C24 2647
		C25 2545
		C26 2873
		C27 2647
		C28 2647
		C29 2647
		C30 2647
		C31 2873
		C32 2873
		C33 2647
		C34 2647
		C35 2647
		C36 2647
		C37 2873
		C38 2545
		C39 2647
		C40 2647
		C41 2647
		C42 2647
		C43 2873
		C44 2873
		C45 2647
		C46 2873
		C47 2873
		C48 2647
		C49 2873
		C50 2545
		C51 2647
		C52 2873

SHEET NO. 44



SHEET NO. 54.02

SHEET NO. 46

SHEET NO. 45

SHEET NO. 45.01

NEW JERSEY DEPARTMENT OF THE TREASURY
 DIVISION OF TAXATION
 PROPERTY ADMINISTRATION TAX MAP SECTION
 APPROVED AS A TAX MAP PURSUANT TO THE
 AUTHORITY OF N.J.S.A. 54:15B & N.J.S.A. 54:15-1
 FOR THE DIRECTOR, DIVISION OF TAXATION
 Sue Dawson CTA Supervising Field Rep
 Sue Davison, CTA Supervising Field Rep
 DATE: **AUG 30 2012** SERIAL NO. **L 1002**

TAX MAP
TOWNSHIP OF LAWRENCE
 MERCER COUNTY, NEW JERSEY
 SCALE: 1"=100' OCT. 1990
JOHN M. DURA, P.L.S.
 TO SHOW CONDITIONS AS OF JAN. 01, 2012

SSM/T.T. MOORE ASSOCIATES, INC. 87 SCOTCH RD. WEST TRENTON N.J. 08628 883-2313	A.D.R. ASSOCIATES, INC. 9285 COMMERCE HIGHWAY PENNSAUKEN N.J. 08110 663-7200
---	---

THIS SHEET HAS BEEN DRAWN USING
 COMPUTER AIDED DRAFTING/DESIGN
 (CADD/D) AND IS A DIGITAL COPY OF THE
 TAX MAP ORIGINALLY PREPARED BY JOHN M.
 DURA, P.L.S., SSM/T.T. MOORE ASSOCIATES,
 INC. DATED OCT. 1990. THE ORIGINAL
 APPROVED MAP IS ON FILE IN THE OFFICE
 OF THE MUNICIPAL CLERK.

REVISIONS		
DATE	NAME	N.O.
JAN. 01, 2012	DANIEL A. NAGY	24GS02751300
JAN. 01, 2014	DANIEL A. NAGY	24GS02751300

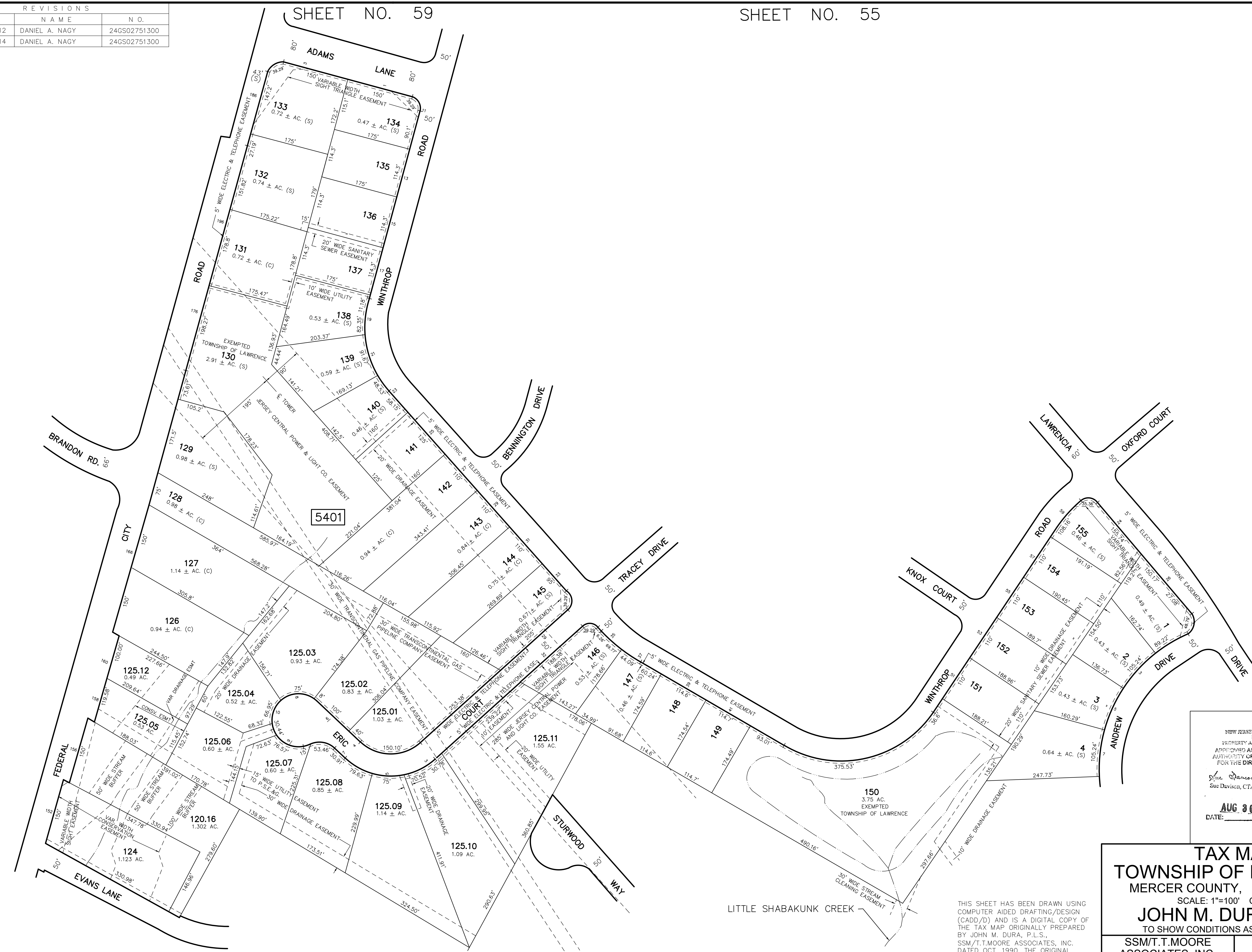
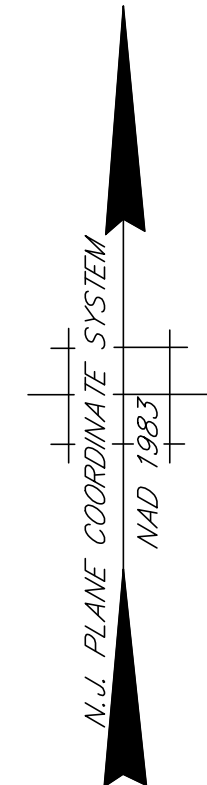
SHEET NO. 59

SHEET NO. 55

SHEET NO. 53

SHEET NO. 44.01

SHEET NO. 56



SHEET NO. 54

SHEET NO. 54.02

NEW JERSEY DEPARTMENT OF THE TREASURY
 BUREAU OF TAXATION
 PROPERTY ADMINISTRATION TAX MAP SECTION
 APPROVED AS A TAX MAP PURSUANT TO THE
 AUTHORITY OF N.J.S.A. 17B:27 & N.J.S.A. 17B:28
 FOR THE DIRECTOR, DIVISION OF TAXATION

See Dawson CTA Supervising Field Rep
 See Davison, CTA Supervising Field Rep

AUG 30 2012 SERIAL NO. **L 1002**
 DATE: SERIAL NO.

TAX MAP
TOWNSHIP OF LAWRENCE
 MERCER COUNTY, NEW JERSEY
 SCALE: 1"=100' OCT. 1990
JOHN M. DURA, P.L.S.
 TO SHOW CONDITIONS AS OF JAN. 01, 2012

SSM/T.T.MOORE ASSOCIATES, INC. 87 SCOTCH RD. WEST TRENTON N.J. 08628 883-2313	A.D.R. ASSOCIATES, INC. 9285 COMMERCE HIGHWAY PENNSAUKEN N.J. 08110 663-7200
--	---

THIS SHEET HAS BEEN DRAWN USING
 COMPUTER AIDED DRAFTING/DESIGN
 (CADD/D) AND IS A DIGITAL COPY OF
 THE TAX MAP ORIGINALLY PREPARED
 BY JOHN M. DURA, P.L.S.,
 SSM/T.T.MOORE ASSOCIATES, INC.
 DATED OCT. 1990. THE ORIGINAL
 APPROVED MAP IS ON FILE IN THE
 OFFICE OF THE MUNICIPAL CLERK.

REVISIONS		
DATE	NAME	N.O.
JAN. 01, 2012	DANIEL A. NAGY	24GS02751300

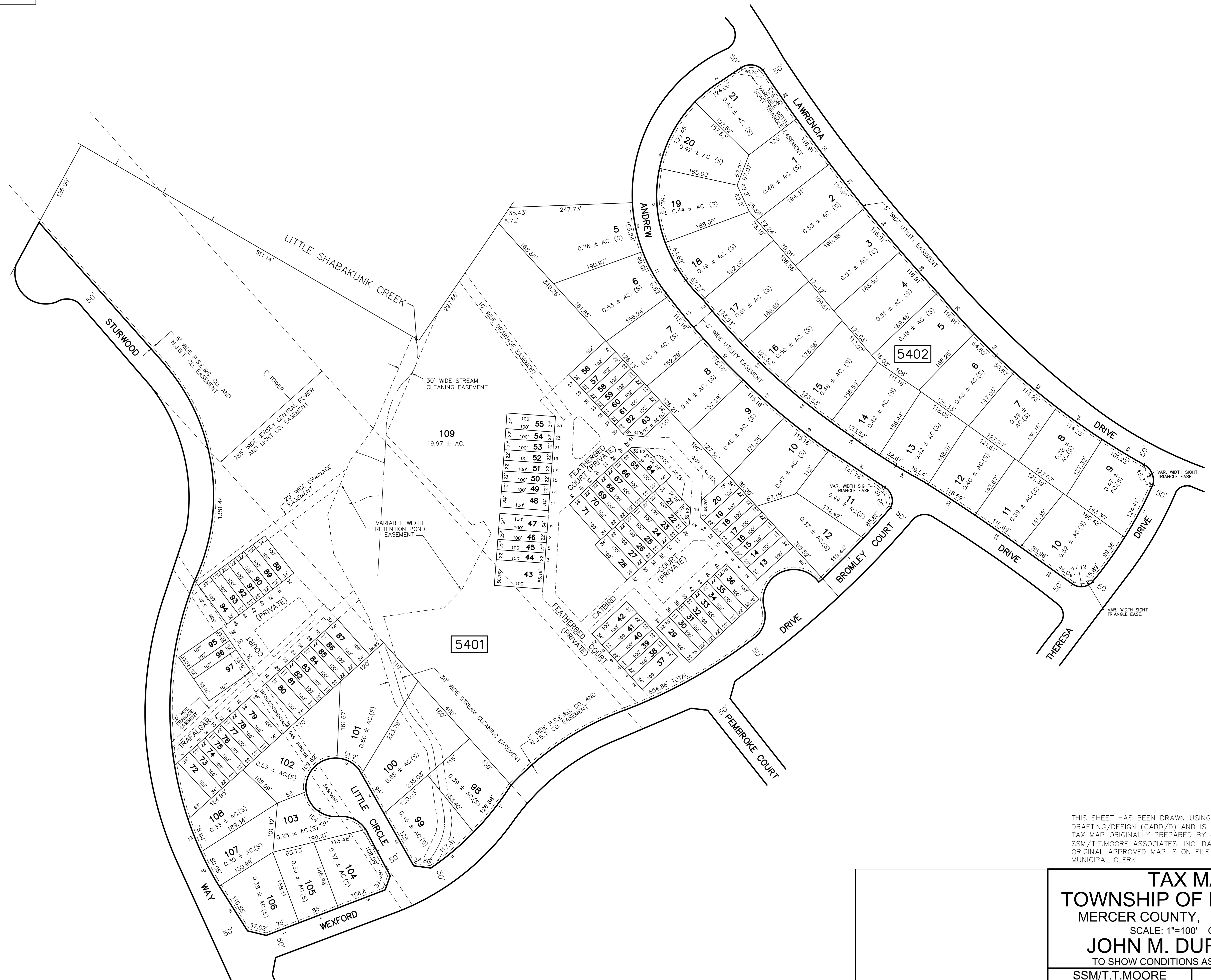
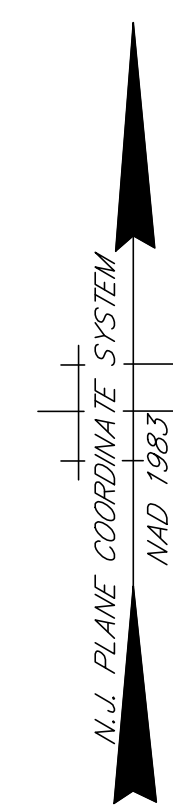
SHEET NO. 54.01

SHEET NO. 54.01

SHEET NO. 54

SHEET NO. 56

SHEET NO. 46



THIS SHEET HAS BEEN DRAWN USING COMPUTER AIDED DRAFTING/DESIGN (CADD/D) AND IS A DIGITAL COPY OF THE TAX MAP ORIGINALLY PREPARED BY JOHN M. DURA, P.L.S., SSM/T.T. MOORE ASSOCIATES, INC. DATED OCT. 1990. THE ORIGINAL APPROVED MAP IS ON FILE IN THE OFFICE OF THE MUNICIPAL CLERK.

TAX MAP
TOWNSHIP OF LAWRENCE
 MERCER COUNTY, NEW JERSEY
 SCALE: 1"=100' OCT. 1990
JOHN M. DURA, P.L.S.
 TO SHOW CONDITIONS AS OF JAN. 01, 2012

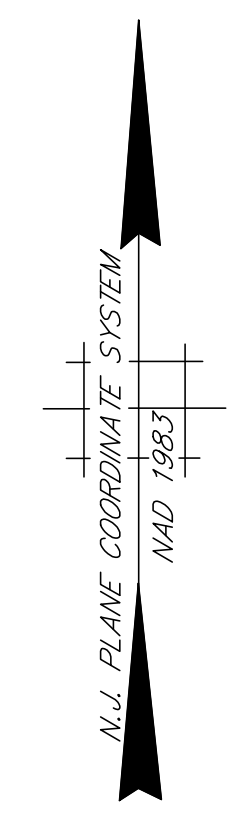
SSM/T.T. MOORE ASSOCIATES, INC. 67 SCOTCH RD. WEST TRENTON N.J. 08628 883-2313	A.D.R. ASSOCIATES, INC. 9285 COMMERCE HIGHWAY PENNSAUKEN N.J. 08110 663-7200
--	--

SHEET NO. 46

REVISIONS		
DATE	NAME	N.O.
JAN. 01, 2012	DANIEL A. NAGY	24GS02751300

SHEET NO. 59

SHEET NO. 54.01



THIS SHEET HAS BEEN DRAWN USING COMPUTER AIDED DRAFTING/DESIGN (CADD/D) AND IS A DIGITAL COPY OF THE TAX MAP ORIGINALLY PREPARED BY JOHN M. DURA, P.L.S., SSM/T.T.MOORE ASSOCIATES, INC. DATED OCT. 1990. THE ORIGINAL APPROVED MAP IS ON FILE IN THE OFFICE OF THE MUNICIPAL CLERK.

TAX MAP
TOWNSHIP OF LAWRENCE
 MERCER COUNTY, NEW JERSEY
 SCALE: 1"=100' OCT. 1990
JOHN M. DURA, P.L.S.
 TO SHOW CONDITIONS AS OF JAN. 01, 2012

SSM/T.T.MOORE ASSOCIATES, INC. 67 SCOTCH RD. WEST TRENTON N.J. 08628 883-2313	A.D.R. ASSOCIATES, INC. 9285 COMMERCE HIGHWAY PENNSAUKEN N.J. 08110 663-7200
---	--

SHEET NO. 54.01

SHEET NO. 56.01

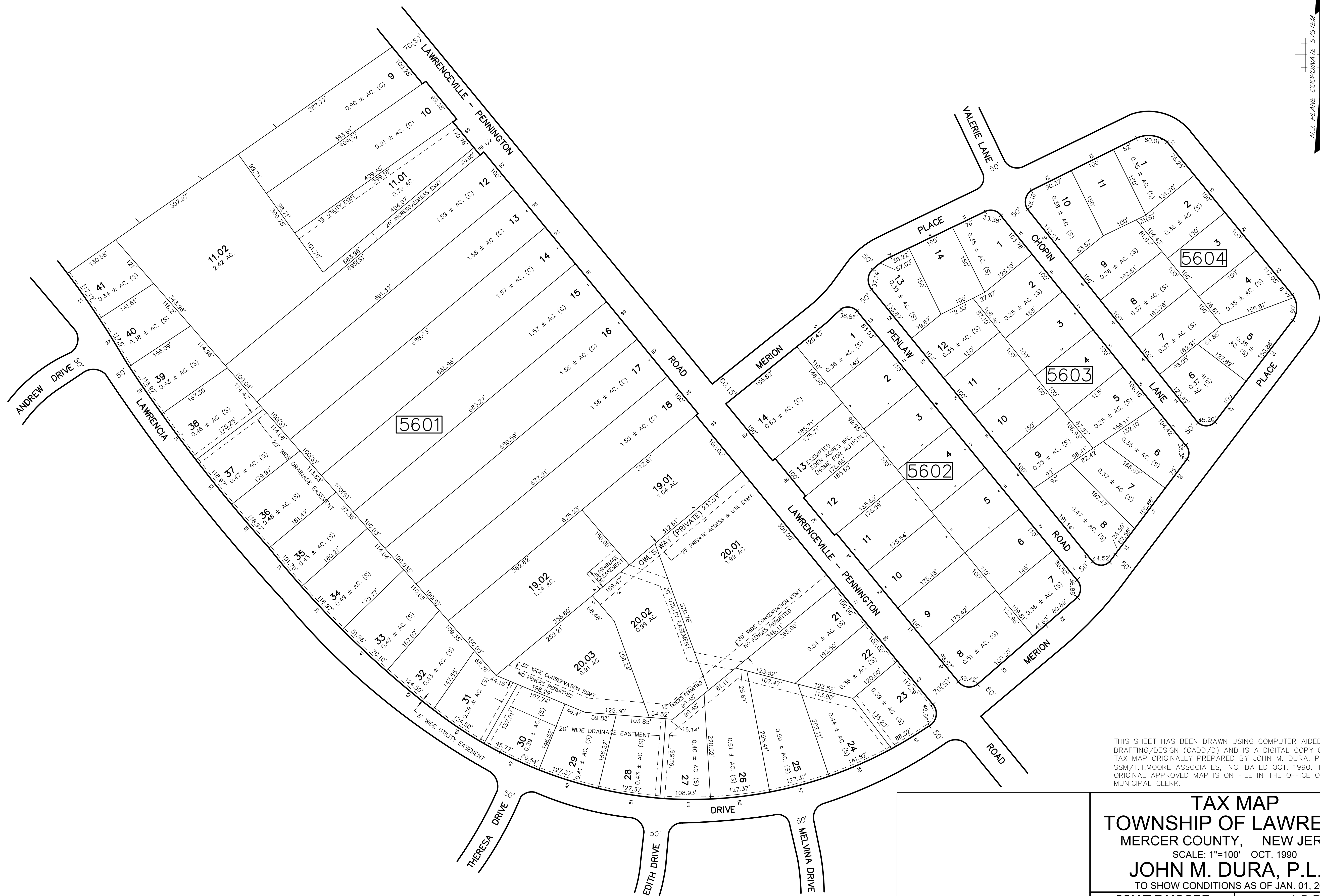
REVISIONS		
DATE	NAME	N.O.
JAN. 01, 2012	DANIEL A. NAGY	24GS02751300

SHEET NO. 56.01

SHEET NO. 57.01

SHEET NO. 54.01

SHEET NO. 57



THIS SHEET HAS BEEN DRAWN USING COMPUTER AIDED DRAFTING/DESIGN (CADD/D) AND IS A DIGITAL COPY OF THE TAX MAP ORIGINALLY PREPARED BY JOHN M. DURA, P.L.S., SSM/T.T. MOORE ASSOCIATES, INC. DATED OCT. 1990. THE ORIGINAL APPROVED MAP IS ON FILE IN THE OFFICE OF THE MUNICIPAL CLERK.

TAX MAP
TOWNSHIP OF LAWRENCE
 MERCER COUNTY, NEW JERSEY
 SCALE: 1"=100' OCT. 1990
JOHN M. DURA, P.L.S.
 TO SHOW CONDITIONS AS OF JAN. 01, 2012

SSM/T.T. MOORE ASSOCIATES, INC. 87 SCOTCH RD. WEST TRENTON N.J. 08628 883-2313	A.D.R. ASSOCIATES, INC. 9285 COMMERCE HIGHWAY PENNSAUKEN N.J. 08110 663-7200
--	--

SHEET NO. 54.02

SHEET NO. 46

SHEET NO. 47

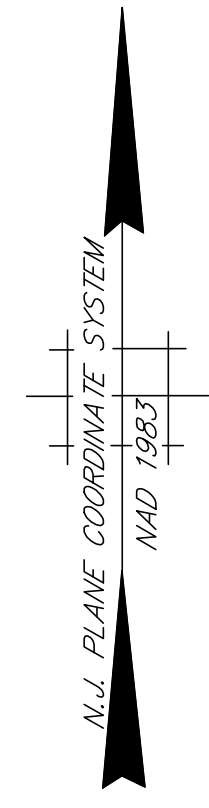
REVISIONS		
DATE	NAME	N.O.
JAN. 01, 2012	DANIEL A. NAGY	24GS02751300

SHEET NO. 59

SHEET NO. 60

SHEET NO. 55

SHEET NO. 57.01



SHEET NO. 54.01

SHEET NO. 56

TAX MAP
TOWNSHIP OF LAWRENCE
 MERCER COUNTY, NEW JERSEY
 SCALE: 1"=100' OCT. 1990
JOHN M. DURA, P.L.S.
 TO SHOW CONDITIONS AS OF JAN. 01, 2012

SSM/T.T. MOORE ASSOCIATES, INC. 87 SCOTCH RD. WEST TRENTON N.J. 08628 883-2313	A.D.R. ASSOCIATES, INC. 9285 COMMERCE HIGHWAY PENNSAUKEN N.J. 08110 663-7200
---	---

THIS SHEET HAS BEEN DRAWN USING
 COMPUTER AIDED DRAFTING/DESIGN
 (CADD/D) AND IS A DIGITAL COPY OF THE
 TAX MAP ORIGINALLY PREPARED BY JOHN
 M. DURA, P.L.S., SSM/T.T. MOORE
 ASSOCIATES, INC. DATED OCT. 1990. THE
 ORIGINAL APPROVED MAP IS ON FILE IN THE
 OFFICE OF THE MUNICIPAL CLERK.

REVISIONS		
DATE	NAME	N.O.
JAN. 01, 2012	DANIEL A. NAGY	24GS02751300
JAN. 01, 2015	DANIEL A. NAGY	24GS02751300
NOV. 01, 2019	PAMELA MATHEWS	41811



CONDOMINIUM

BLOCK NO.	LOT NO.	QUALIFIER	SQ. FT.	FLOOR
5708	4	CO4	3355	1ST & 2ND
		CO5	2690	1ST
		CO7	1124	1ST
		CO8	1124	2ND
5708	7	CO1	3844	1ST
		CO2	3844	2ND
		CO3	3157	3RD
		CO6	1800	1ST

SHEET NO. 56.01

SHEET NO. 58.03

NEW JERSEY DEPARTMENT OF THE TREASURY
 DIVISION OF TAXATION
 PROPERTY ADMINISTRATION & TAX MAP SECTION
 APPROVED AS A TAX MAP PURSUANT TO THE
 AUTHORITY OF N.J.S.A. 6:1-16 & N.J.S.A. 6:1-17
 FOR THE DIRECTOR, DIVISION OF TAXATION

Sue Davison CTA Supervising Field Rep
Sue Davison CTA Supervising Field Rep

AUG 30 2012 SERIAL NO. **1002**

TAX MAP
TOWNSHIP OF LAWRENCE
 MERCER COUNTY, NEW JERSEY
 SCALE: 1"=100' OCT. 1990
JOHN M. DURA, P.L.S.
 TO SHOW CONDITIONS AS OF JAN. 01, 2012

SSM/T.T.MOORE ASSOCIATES, INC.
 67 SCOTCH RD.
 WEST TRENTON N.J. 08628 883-2313

A.D.R. ASSOCIATES, INC.
 9285 COMMERCE HIGHWAY
 PENNSAUKEN N.J. 08110 663-7200

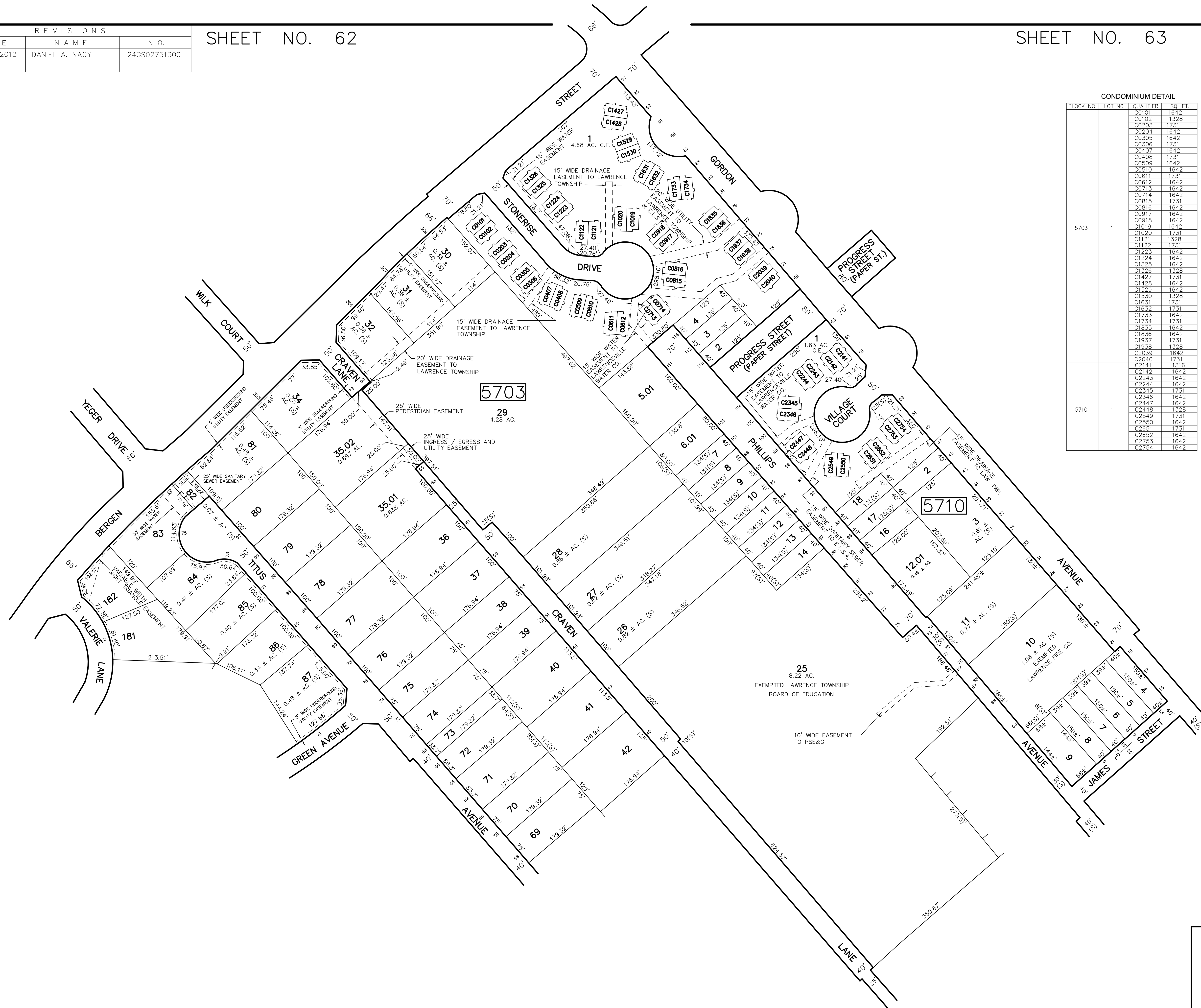
THIS SHEET HAS BEEN DRAWN USING COMPUTER AIDED DRAFTING/DESIGN (CADD/D) AND IS A DIGITAL COPY OF THE TAX MAP ORIGINALLY PREPARED BY JOHN M. DURA, P.L.S., SSM/T.T.MOORE ASSOCIATES, INC. DATED OCT. 1990. THE ORIGINAL APPROVED MAP IS ON FILE IN THE OFFICE OF THE MUNICIPAL CLERK.

REVISIONS		
DATE	NAME	N.O.
JAN. 01, 2012	DANIEL A. NAGY	24GS02751300

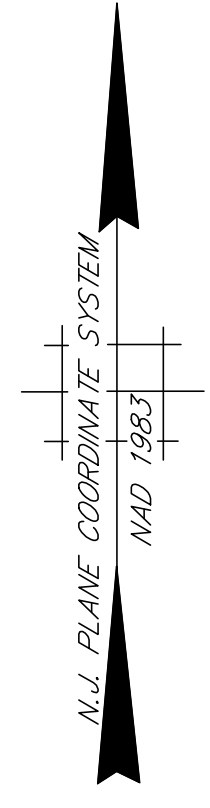
SHEET NO. 62

SHEET NO. 63

SHEET NO. 60



CONDOMINIUM DETAIL			
BLOCK NO.	LOT NO.	QUALIFIER	SQ. FT.
5703	1	C0101	1642
5703	1	C0102	1328
5703	1	C0203	1731
5703	1	C0204	1642
5703	1	C0305	1642
5703	1	C0306	1731
5703	1	C0407	1642
5703	1	C0408	1731
5703	1	C0509	1642
5703	1	C0510	1642
5703	1	C0611	1731
5703	1	C0612	1642
5703	1	C0713	1642
5703	1	C0714	1642
5703	1	C0815	1731
5703	1	C0816	1642
5703	1	C0917	1642
5703	1	C0918	1642
5703	1	C1019	1642
5703	1	C1020	1731
5703	1	C1121	1328
5703	1	C1122	1731
5703	1	C1223	1642
5703	1	C1224	1642
5703	1	C1325	1642
5703	1	C1326	1328
5703	1	C1427	1731
5703	1	C1428	1642
5703	1	C1529	1642
5703	1	C1530	1328
5703	1	C1631	1731
5703	1	C1632	1731
5703	1	C1733	1642
5703	1	C1734	1731
5703	1	C1835	1642
5703	1	C1836	1642
5703	1	C1937	1731
5703	1	C1938	1328
5703	1	C2039	1642
5703	1	C2040	1731
5703	1	C2141	1316
5703	1	C2142	1642
5703	1	C2243	1642
5703	1	C2244	1642
5703	1	C2345	1731
5703	1	C2346	1642
5703	1	C2447	1642
5703	1	C2448	1328
5703	1	C2549	1731
5703	1	C2550	1642
5703	1	C2651	1731
5703	1	C2652	1642
5703	1	C2753	1642
5703	1	C2754	1642
5710	1	C2345	1731
5710	1	C2346	1642
5710	1	C2447	1642
5710	1	C2448	1328
5710	1	C2549	1731
5710	1	C2550	1642
5710	1	C2651	1731
5710	1	C2652	1642
5710	1	C2753	1642
5710	1	C2754	1642



THIS SHEET HAS BEEN DRAWN USING COMPUTER AIDED DRAFTING/DESIGN (CADD/D) AND IS A DIGITAL COPY OF THE TAX MAP ORIGINALLY PREPARED BY JOHN M. DURA, P.L.S., SSM/T.T.MOORE ASSOCIATES, INC. DATED OCT. 1990. THE ORIGINAL APPROVED MAP IS ON FILE IN THE OFFICE OF THE MUNICIPAL CLERK.

SHEET NO. 57.01

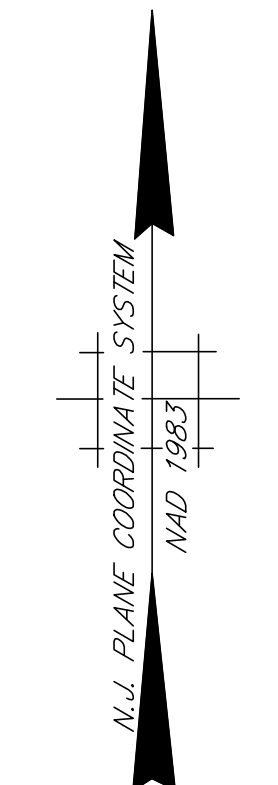
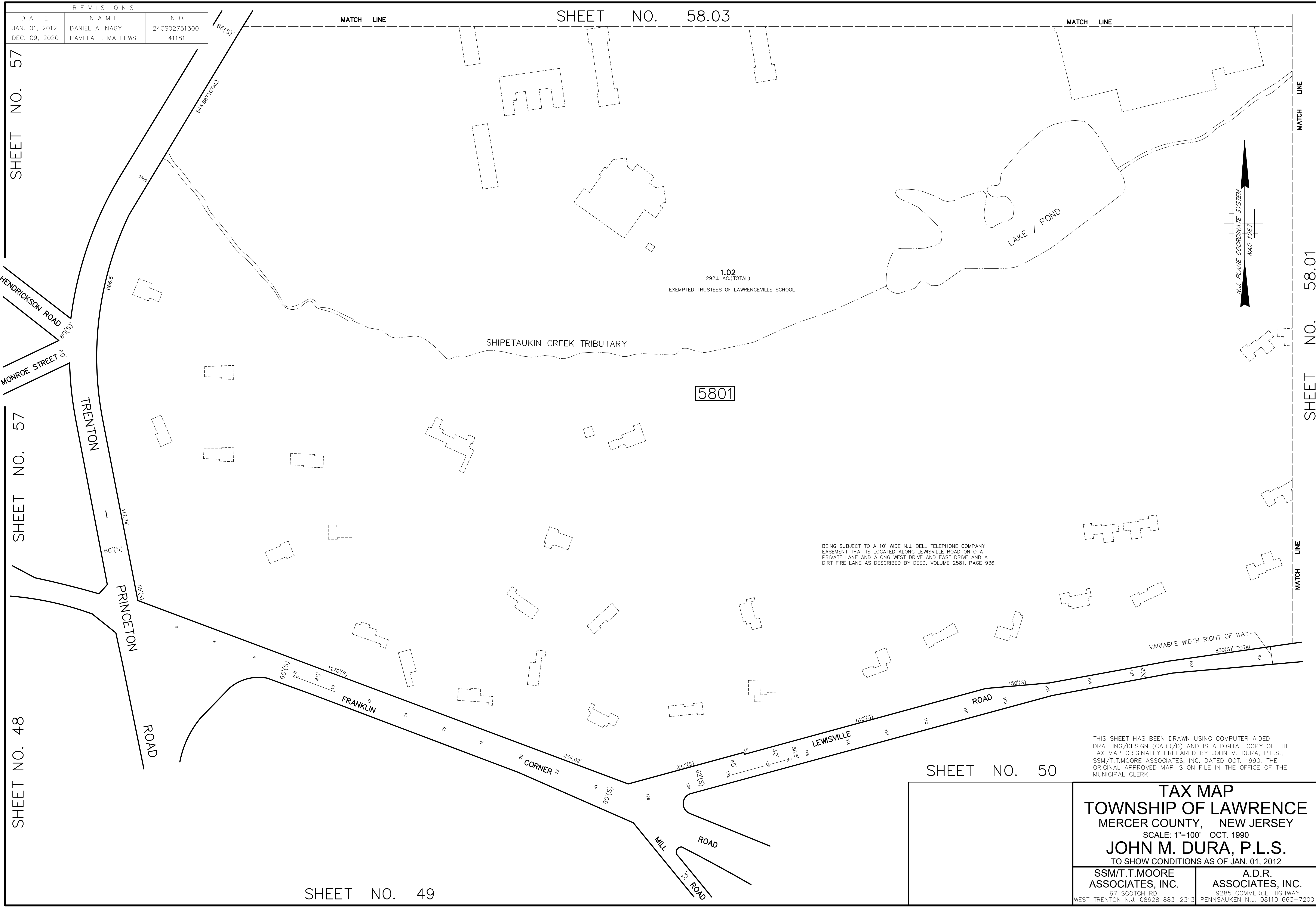
SHEET NO. 57.01

TAX MAP
TOWNSHIP OF LAWRENCE
 MERCER COUNTY, NEW JERSEY
 SCALE: 1"=100' OCT. 1990
JOHN M. DURA, P.L.S.
 TO SHOW CONDITIONS AS OF JAN. 01, 2012

SSM/T.T.MOORE ASSOCIATES, INC. 87 SCOTCH RD. WEST TRENTON N.J. 08628 883-2313	A.D.R. ASSOCIATES, INC. 9285 COMMERCE HIGHWAY PENNSAUKEN N.J. 08110 663-7200
---	--

REVISIONS		
DATE	NAME	N.O.
JAN. 01, 2012	DANIEL A. NAGY	24GS02751300
DEC. 09, 2020	PAMELA L. MATHEWS	41181

SHEET NO. 58.03



5801

BEING SUBJECT TO A 10' WIDE N.J. BELL TELEPHONE COMPANY EASEMENT THAT IS LOCATED ALONG LEWISVILLE ROAD ONTO A PRIVATE LANE AND ALONG WEST DRIVE AND EAST DRIVE AND A DIRT FIRE LANE AS DESCRIBED BY DEED, VOLUME 2581, PAGE 936.

SHEET NO. 57

SHEET NO. 57

SHEET NO. 48

SHEET NO. 58.01

SHEET NO. 50

SHEET NO. 49

THIS SHEET HAS BEEN DRAWN USING COMPUTER AIDED DRAFTING/DESIGN (CADD/D) AND IS A DIGITAL COPY OF THE TAX MAP ORIGINALLY PREPARED BY JOHN M. DURA, P.L.S., SSM/T.T.MOORE ASSOCIATES, INC. DATED OCT. 1990. THE ORIGINAL APPROVED MAP IS ON FILE IN THE OFFICE OF THE MUNICIPAL CLERK.

TAX MAP
TOWNSHIP OF LAWRENCE
 MERCER COUNTY, NEW JERSEY
 SCALE: 1"=100' OCT. 1990
JOHN M. DURA, P.L.S.
 TO SHOW CONDITIONS AS OF JAN. 01, 2012

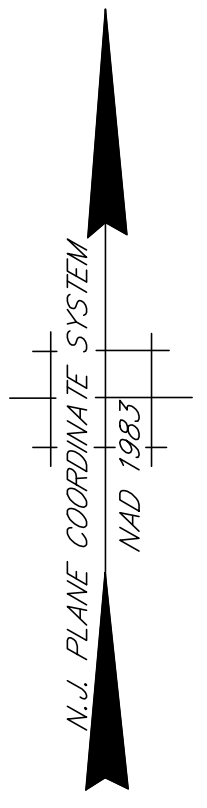
SSM/T.T.MOORE ASSOCIATES, INC. 67 SCOTCH RD. WEST TRENTON N.J. 08628 883-2313	A.D.R. ASSOCIATES, INC. 9285 COMMERCE HIGHWAY PENNSAUKEN N.J. 08110 663-7200
---	--

REVISIONS		
DATE	NAME	N.O.
JAN. 01, 2012	DANIEL A. NAGY	24GS02751300
JAN. 10, 2018	PAMELA L. MATHEWS	41181
DEC. 09, 2020	PAMELA L. MATHEWS	41181

SHEET NO. 58.03

SHEET NO. 58

SHEET NO. 58.02



SHEET NO. 50

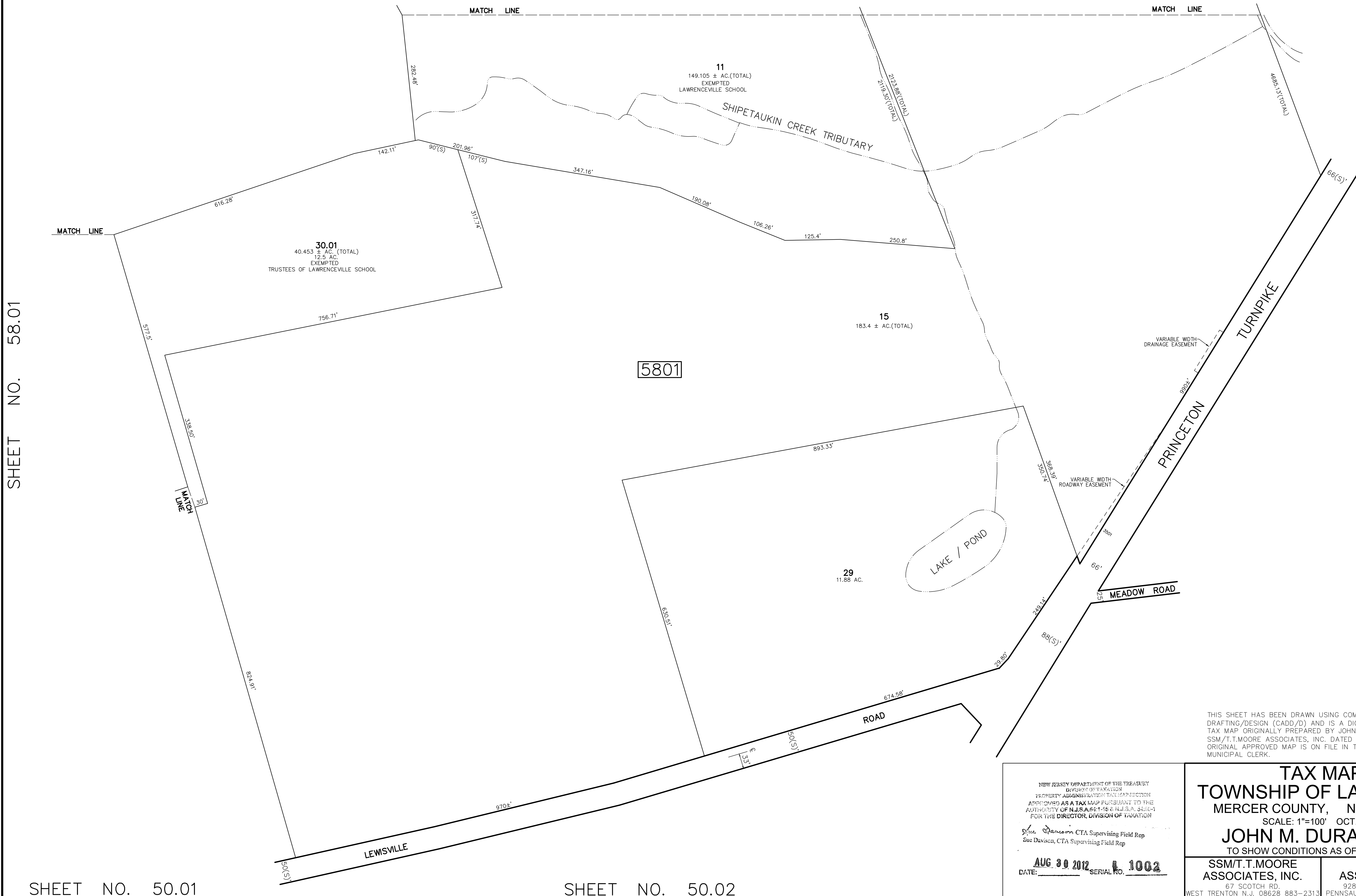
SHEET NO. 50.01

THIS SHEET HAS BEEN DRAWN USING COMPUTER AIDED DRAFTING/DESIGN (CADD/D) AND IS A DIGITAL COPY OF THE TAX MAP ORIGINALLY PREPARED BY JOHN M. DURA, P.L.S., SSM/T.T.MOORE ASSOCIATES, INC. DATED OCT. 1990. THE ORIGINAL APPROVED MAP IS ON FILE IN THE OFFICE OF THE MUNICIPAL CLERK.

TAX MAP
TOWNSHIP OF LAWRENCE
 MERCER COUNTY, NEW JERSEY
 SCALE: 1"=100' OCT. 1990
JOHN M. DURA, P.L.S.
 TO SHOW CONDITIONS AS OF JAN. 01, 2012

SSM/T.T.MOORE ASSOCIATES, INC. 87 SCOTCH RD. WEST TRENTON N.J. 08628 883-2313	A.D.R. ASSOCIATES, INC. 3285 COMMERCE HIGHWAY PENNSAUKEN N.J. 08110 663-7200
---	--

REVISIONS		
DATE	NAME	N.O.
JAN. 01, 2012	DANIEL A. NAGY	24GS02751300
JAN. 01, 2014	DANIEL A. NAGY	24GS02751300
JAN. 01, 2016	WILLIAM SCHINDLER, JR.	27188



THIS SHEET HAS BEEN DRAWN USING COMPUTER AIDED DRAFTING/DESIGN (CADD/D) AND IS A DIGITAL COPY OF THE TAX MAP ORIGINALLY PREPARED BY JOHN M. DURA, P.L.S., SSM/T.T.MOORE ASSOCIATES, INC. DATED OCT. 1990. THE ORIGINAL APPROVED MAP IS ON FILE IN THE OFFICE OF THE MUNICIPAL CLERK.

<p>NEW JERSEY DEPARTMENT OF THE TREASURY DIVISION OF TAXATION PROPERTY ADMINISTRATION TAX MAP SECTION APPROVED AS A TAX MAP PURSUANT TO THE AUTHORITY OF N.J.S.A. 67:15 & N.J.S.A. 67:15-1 FOR THE DIRECTOR, DIVISION OF TAXATION</p> <p><i>Sue Davison</i> CTA Supervising Field Rep Sue Davison, CTA Supervising Field Rep</p> <p>DATE: AUG 30 2012 SERIAL NO. 1002</p>	<p>TAX MAP TOWNSHIP OF LAWRENCE MERCER COUNTY, NEW JERSEY SCALE: 1"=100' OCT. 1990 JOHN M. DURA, P.L.S. TO SHOW CONDITIONS AS OF JAN. 01, 2012</p>	
	<p>SSM/T.T.MOORE ASSOCIATES, INC. 87 SCOTCH RD. WEST TRENTON N.J. 08628 883-2313</p>	<p>A.D.R. ASSOCIATES, INC. 9285 COMMERCE HIGHWAY PENNSAUKEN N.J. 08110 663-7200</p>

REVISIONS		
DATE	NAME	N.O.
JAN. 01, 2012	DANIEL A. NAGY	24GS02751300
DEC. 09, 2020	PAMELA L. MATHEWS	41181

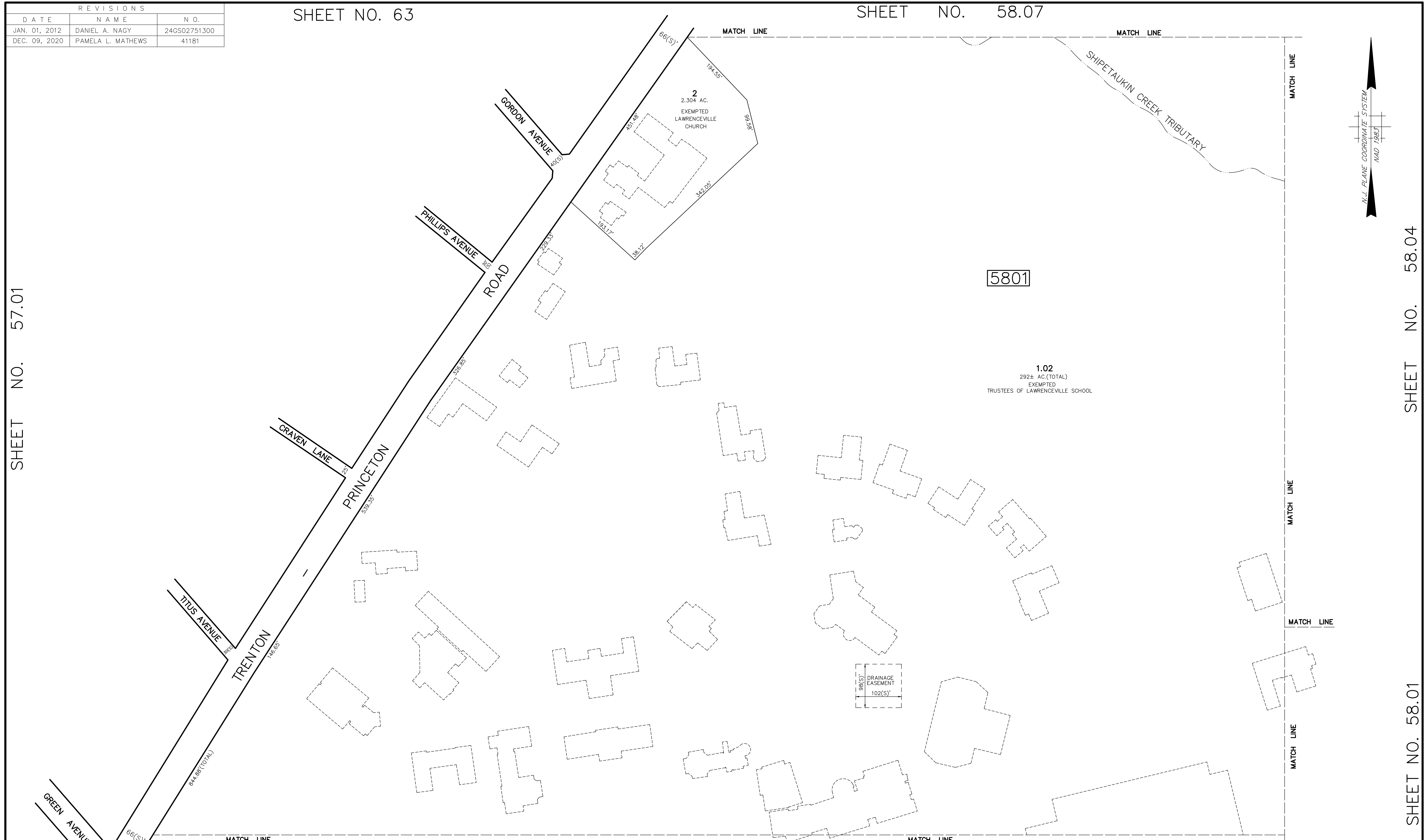
SHEET NO. 63

SHEET NO. 58.07

SHEET NO. 57.01

SHEET NO. 58.04

SHEET NO. 58.01



THIS SHEET HAS BEEN DRAWN USING COMPUTER AIDED DRAFTING/DESIGN (CADD/D) AND IS A DIGITAL COPY OF THE TAX MAP ORIGINALLY PREPARED BY JOHN M. DURA, P.L.S., SSM/T.T.MOORE ASSOCIATES, INC. DATED OCT. 1990. THE ORIGINAL APPROVED MAP IS ON FILE IN THE OFFICE OF THE MUNICIPAL CLERK.

TAX MAP
TOWNSHIP OF LAWRENCE
 MERCER COUNTY, NEW JERSEY
 SCALE: 1"=100' OCT. 1990
JOHN M. DURA, P.L.S.
 TO SHOW CONDITIONS AS OF JAN. 01, 2012

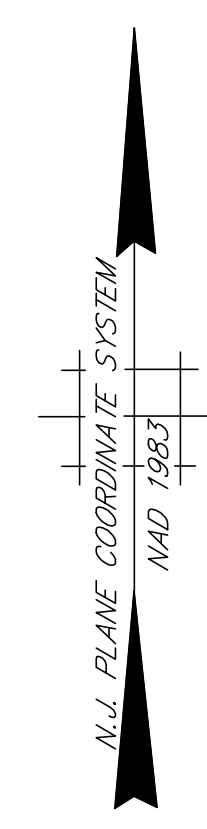
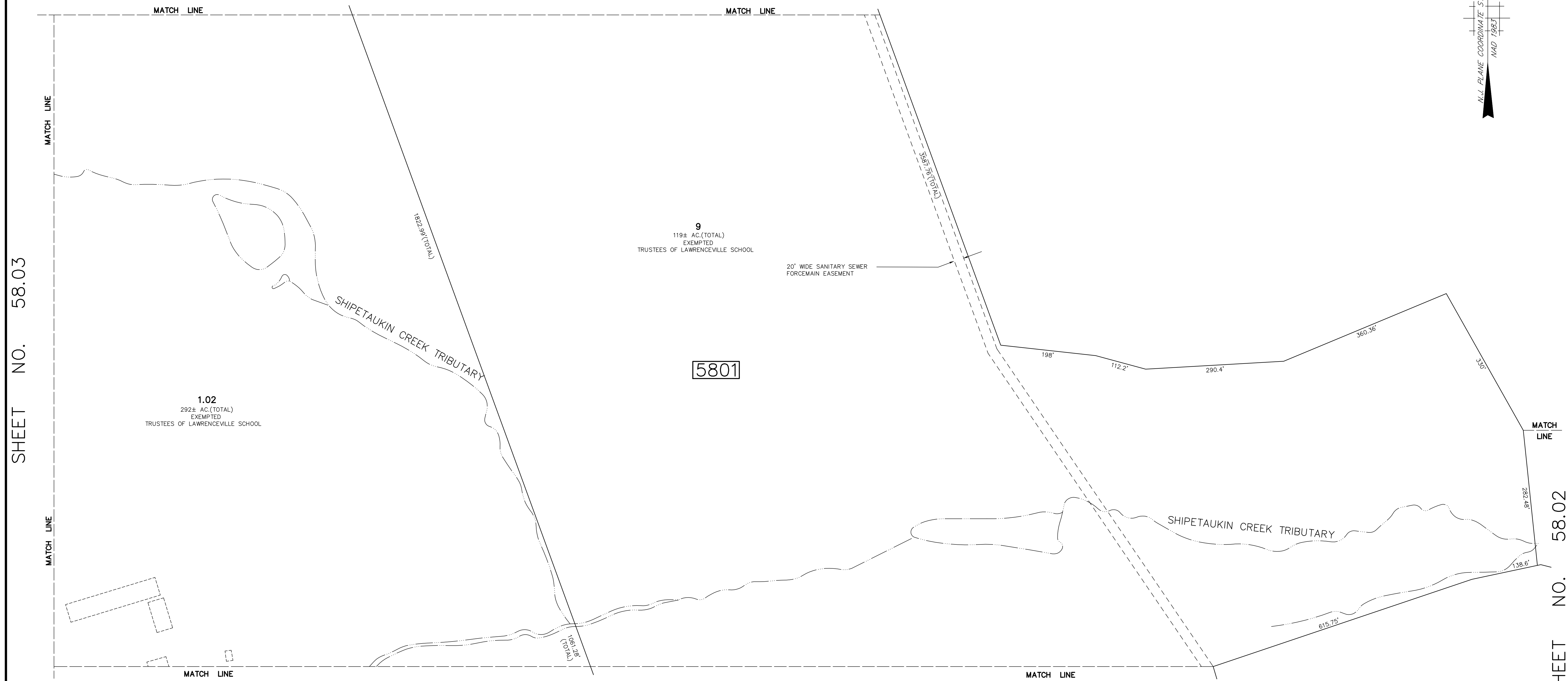
SSM/T.T.MOORE ASSOCIATES, INC. 87 SCOTCH RD. WEST TRENTON N.J. 08628 883-2313	A.D.R. ASSOCIATES, INC. 9285 COMMERCE HIGHWAY PENNSAUKEN N.J. 08110 663-7200
---	--

SHEET NO. 58

REVISIONS		
DATE	NAME	N.O.
JAN. 01, 2012	DANIEL A. NAGY	24GS02751300
DEC. 09, 2020	PAMELA L. MATHEWS	41181

SHEET NO. 58.07

SHEET NO. 58.05



SHEET NO. 58.03

SHEET NO. 58.02

THIS SHEET HAS BEEN DRAWN USING COMPUTER AIDED DRAFTING/DESIGN (CADD/D) AND IS A DIGITAL COPY OF THE TAX MAP ORIGINALLY PREPARED BY JOHN M. DURA, P.L.S., SSM/T.T.MOORE ASSOCIATES, INC. DATED OCT. 1990. THE ORIGINAL APPROVED MAP IS ON FILE IN THE OFFICE OF THE MUNICIPAL CLERK.

TAX MAP
TOWNSHIP OF LAWRENCE
 MERCER COUNTY, NEW JERSEY
 SCALE: 1"=100' OCT. 1990
JOHN M. DURA, P.L.S.
 TO SHOW CONDITIONS AS OF JAN. 01, 2012

SSM/T.T.MOORE ASSOCIATES, INC. 87 SCOTCH RD. WEST TRENTON N.J. 08628 883-2313	A.D.R. ASSOCIATES, INC. 9285 COMMERCE HIGHWAY PENNSAUKEN N.J. 08110 663-7200
---	--

SHEET NO. 58.01

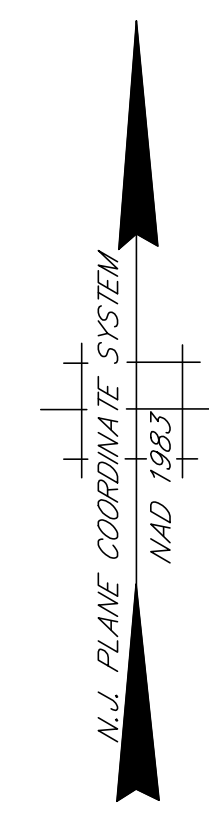
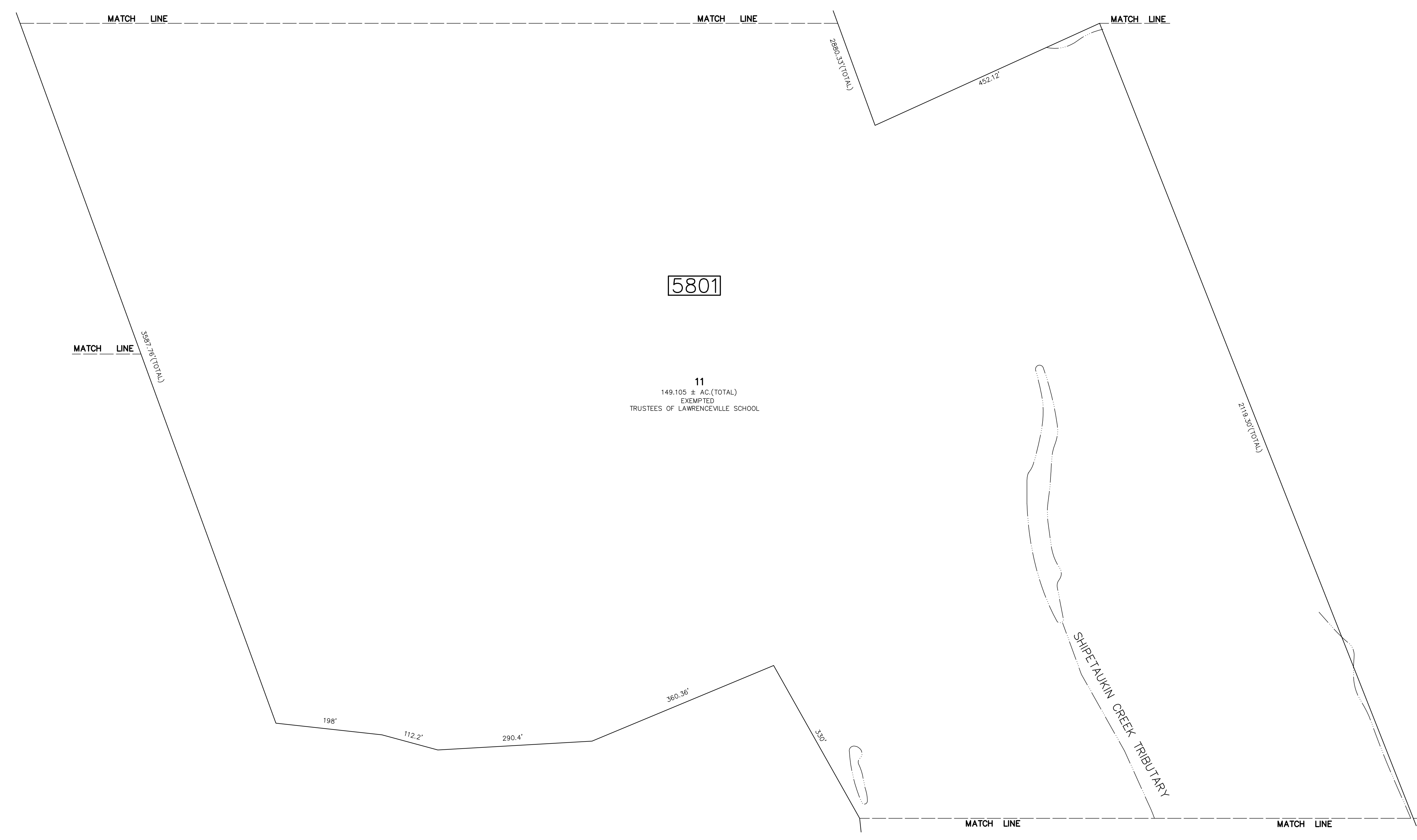
SHEET NO. 58.08

REVISIONS		
DATE	NAME	N.O.
JAN. 01, 2012	DANIEL A. NAGY	24GS02751300

SHEET NO. 58.07

SHEET NO. 58.04

SHEET NO. 58.06



SHEET NO. 58.02

THIS SHEET HAS BEEN DRAWN USING COMPUTER AIDED DRAFTING/DESIGN (CADD/D) AND IS A DIGITAL COPY OF THE TAX MAP ORIGINALLY PREPARED BY JOHN M. DURA, P.L.S., SSM/T.T.MOORE ASSOCIATES, INC. DATED OCT. 1990. THE ORIGINAL APPROVED MAP IS ON FILE IN THE OFFICE OF THE MUNICIPAL CLERK.

TAX MAP
TOWNSHIP OF LAWRENCE
 MERCER COUNTY, NEW JERSEY
 SCALE: 1"=100' OCT. 1990
JOHN M. DURA, P.L.S.
 TO SHOW CONDITIONS AS OF JAN. 01, 2012

SSM/T.T.MOORE ASSOCIATES, INC. 67 SCOTCH RD. WEST TRENTON N.J. 08628 883-2313	A.D.R. ASSOCIATES, INC. 9285 COMMERCE HIGHWAY PENNSAUKEN N.J. 08110 663-7200
--	---

REVISIONS		
DATE	NAME	N.O.
JAN. 01, 2012	DANIEL A. NAGY	24GS02751300

SHEET NO. 58.08

SHEET NO. 58.05

SHEET NO. 51.06

SHEET NO. 51.04



THIS SHEET HAS BEEN DRAWN USING COMPUTER AIDED DRAFTING/DESIGN (CADD/D) AND IS A DIGITAL COPY OF THE TAX MAP ORIGINALLY PREPARED BY JOHN M. DURA, P.L.S., SSM/T.T.MOORE ASSOCIATES, INC. DATED OCT. 1990. THE ORIGINAL APPROVED MAP IS ON FILE IN THE OFFICE OF THE MUNICIPAL CLERK.

TAX MAP
TOWNSHIP OF LAWRENCE
 MERCER COUNTY, NEW JERSEY
 SCALE: 1"=100' OCT. 1990
JOHN M. DURA, P.L.S.
 TO SHOW CONDITIONS AS OF JAN. 01, 2012

SSM/T.T.MOORE ASSOCIATES, INC. 67 SCOTCH RD. WEST TRENTON N.J. 08628 883-2313	A.D.R. ASSOCIATES, INC. 3285 COMMERCE HIGHWAY PENNSAUKEN N.J. 08110 663-7200
---	--

SHEET NO. 58.02

REVISIONS		
DATE	NAME	N.O.
JAN. 01, 2012	DANIEL A. NAGY	24GS02751300
DEC. 09, 2020	PAMELA L. MATHEWS	41181

SHEET NO. 65

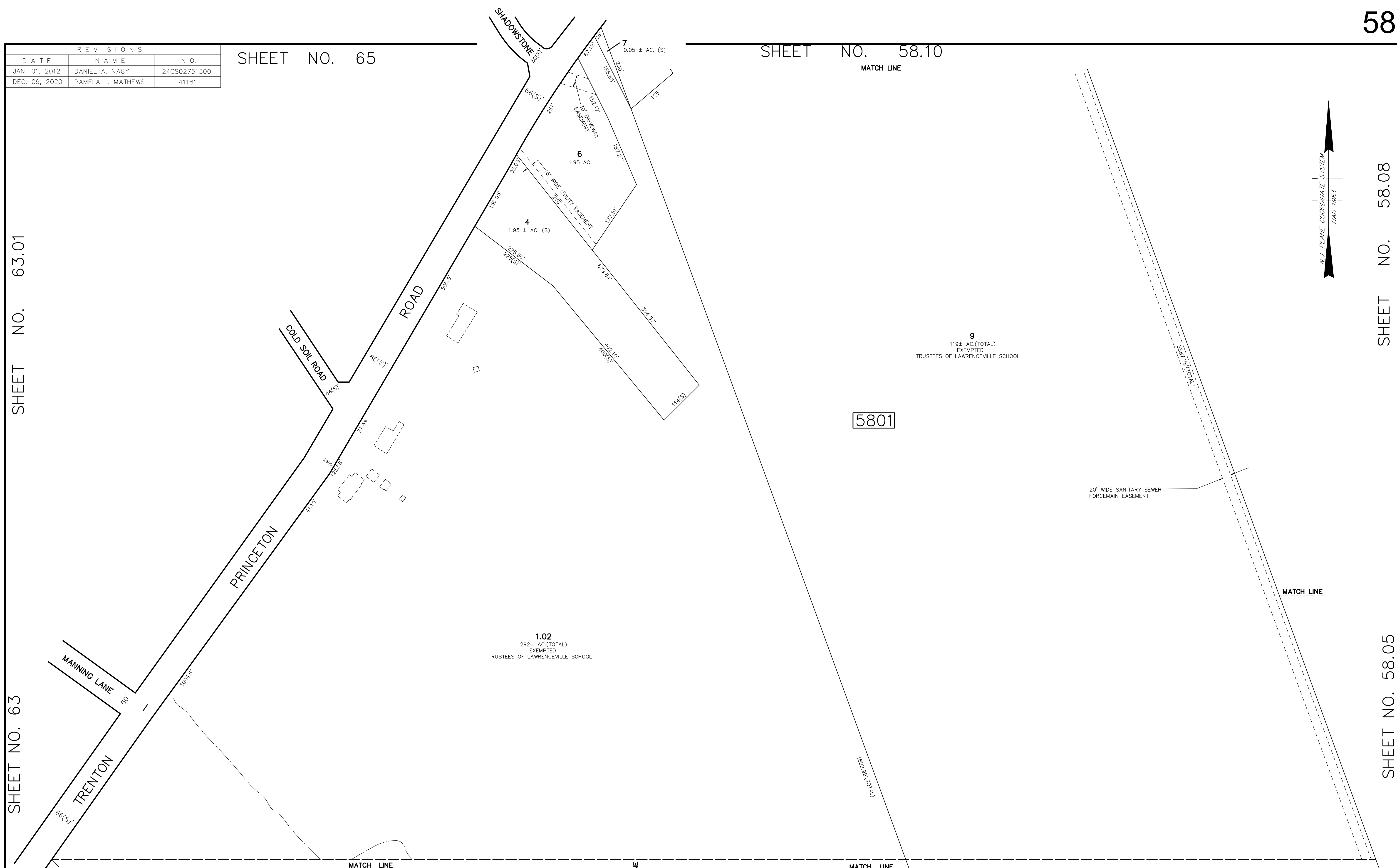
SHEET NO. 58.10

SHEET NO. 63.01

SHEET NO. 63

SHEET NO. 58.08

SHEET NO. 58.05



5801

THIS SHEET HAS BEEN DRAWN USING COMPUTER AIDED DRAFTING/DESIGN (CADD/D) AND IS A DIGITAL COPY OF THE TAX MAP ORIGINALLY PREPARED BY JOHN M. DURA, P.L.S., SSM/T.T.MOORE ASSOCIATES, INC. DATED OCT. 1990. THE ORIGINAL APPROVED MAP IS ON FILE IN THE OFFICE OF THE MUNICIPAL CLERK.

TAX MAP
TOWNSHIP OF LAWRENCE
 MERCER COUNTY, NEW JERSEY
 SCALE: 1"=100' OCT. 1990
JOHN M. DURA, P.L.S.
 TO SHOW CONDITIONS AS OF JAN. 01, 2012

SSM/T.T.MOORE ASSOCIATES, INC. 67 SCOTCH RD. WEST TRENTON N.J. 08628 883-2313	A.D.R. ASSOCIATES, INC. 9285 COMMERCE HIGHWAY PENNSAUKEN N.J. 08110 663-7200
---	--

SHEET NO. 58.03

SHEET NO. 58.04

REVISIONS		
DATE	NAME	N.O.
JAN. 01, 2012	DANIEL A. NAGY	24GS02751300

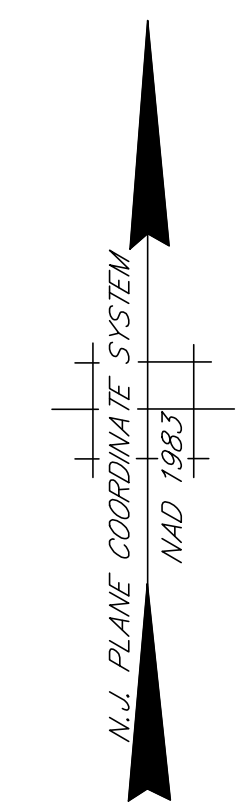
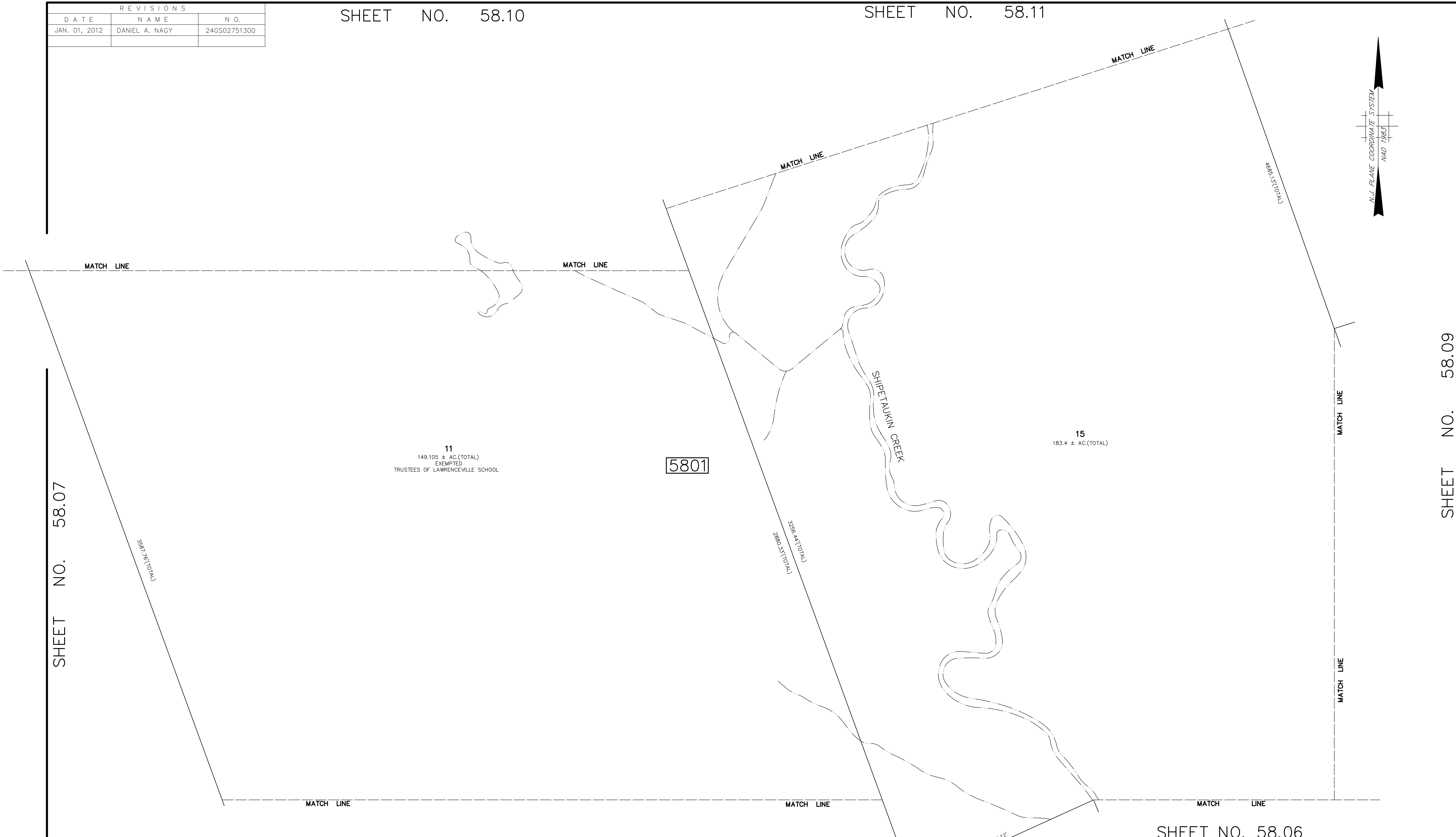
SHEET NO. 58.10

SHEET NO. 58.11

SHEET NO. 58.07

SHEET NO. 58.09

SHEET NO. 58.05



5801

11
 149.105 ± AC.(TOTAL)
 EXEMPTED
 TRUSTEES OF LAWRENCEVILLE SCHOOL

15
 183.4 ± AC.(TOTAL)

THIS SHEET HAS BEEN DRAWN USING COMPUTER AIDED DRAFTING/DESIGN (CADD/D) AND IS A DIGITAL COPY OF THE TAX MAP ORIGINALLY PREPARED BY JOHN M. DURA, P.L.S., SSM/T.T.MOORE ASSOCIATES, INC. DATED OCT. 1990. THE ORIGINAL APPROVED MAP IS ON FILE IN THE OFFICE OF THE MUNICIPAL CLERK.

SHEET NO. 58.06

TAX MAP
TOWNSHIP OF LAWRENCE
 MERCER COUNTY, NEW JERSEY
 SCALE: 1"=100' OCT. 1990
JOHN M. DURA, P.L.S.
 TO SHOW CONDITIONS AS OF JAN. 01, 2012

SSM/T.T.MOORE ASSOCIATES, INC. 87 SCOTCH RD. WEST TRENTON N.J. 08628 883-2313	A.D.R. ASSOCIATES, INC. 9285 COMMERCE HIGHWAY PENNSAUKEN N.J. 08110 663-7200
---	--

SHEET NO. 58.05

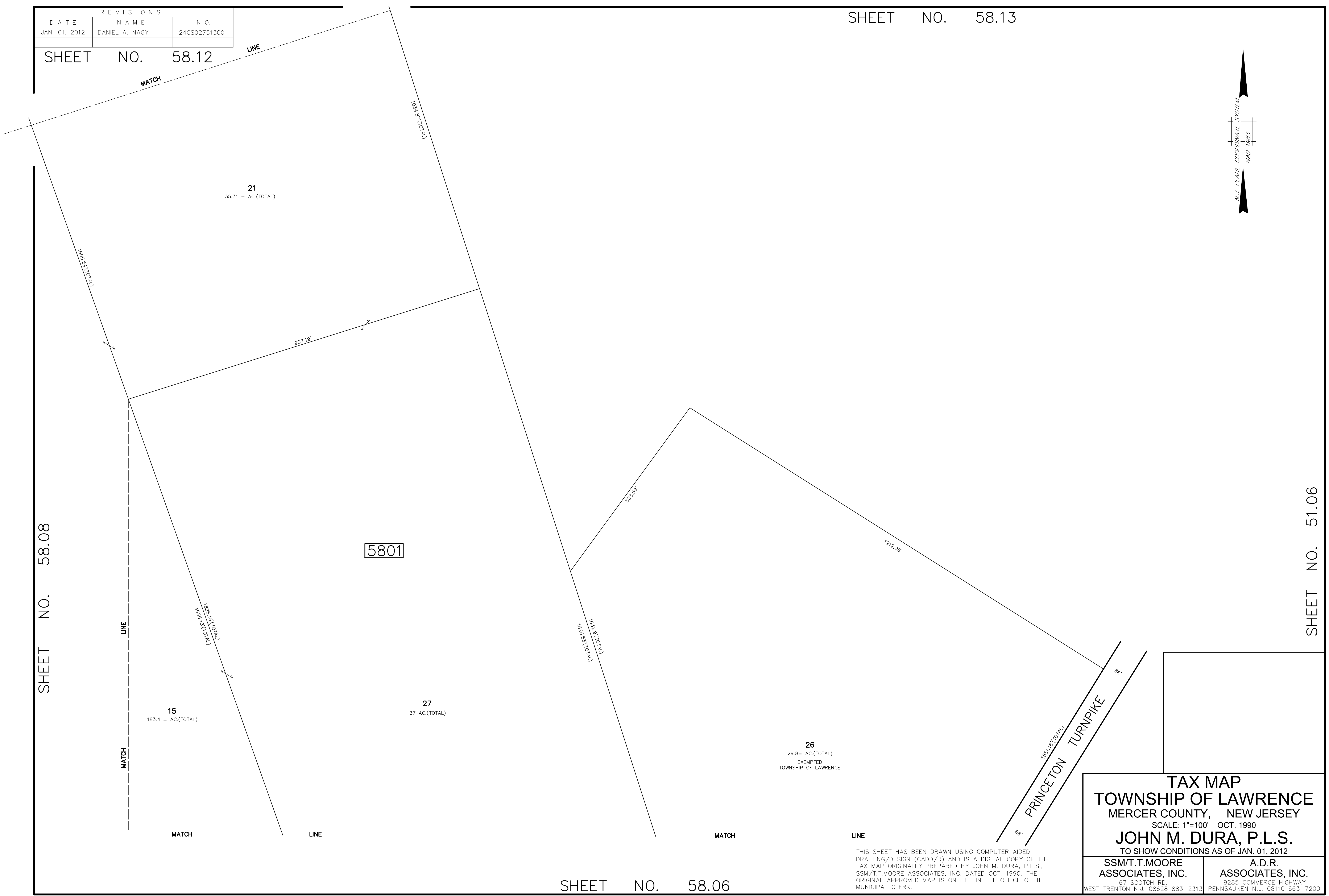
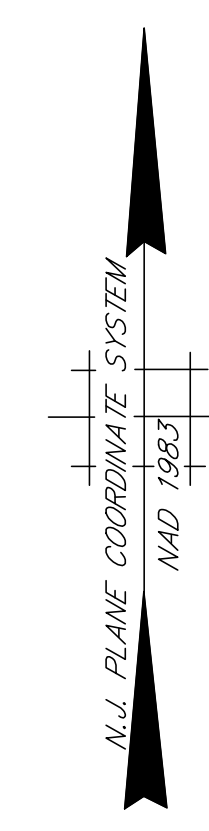
REVISIONS		
DATE	NAME	N.O.
JAN. 01, 2012	DANIEL A. NAGY	24GS02751300

SHEET NO. 58.12

SHEET NO. 58.08

SHEET NO. 51.06

SHEET NO. 58.06



TAX MAP
TOWNSHIP OF LAWRENCE
 MERCER COUNTY, NEW JERSEY
 SCALE: 1"=100' OCT. 1990
JOHN M. DURA, P.L.S.
 TO SHOW CONDITIONS AS OF JAN. 01, 2012

SSM/T.T.MOORE ASSOCIATES, INC. 87 SCOTCH RD. WEST TRENTON N.J. 08628 883-2313	A.D.R. ASSOCIATES, INC. 9285 COMMERCE HIGHWAY PENNSAUKEN N.J. 08110 663-7200
--	---

THIS SHEET HAS BEEN DRAWN USING COMPUTER AIDED DRAFTING/DESIGN (CADD) AND IS A DIGITAL COPY OF THE TAX MAP ORIGINALLY PREPARED BY JOHN M. DURA, P.L.S., SSM/T.T.MOORE ASSOCIATES, INC. DATED OCT. 1990. THE ORIGINAL APPROVED MAP IS ON FILE IN THE OFFICE OF THE MUNICIPAL CLERK.

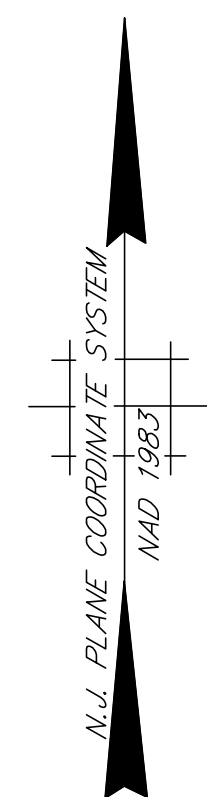
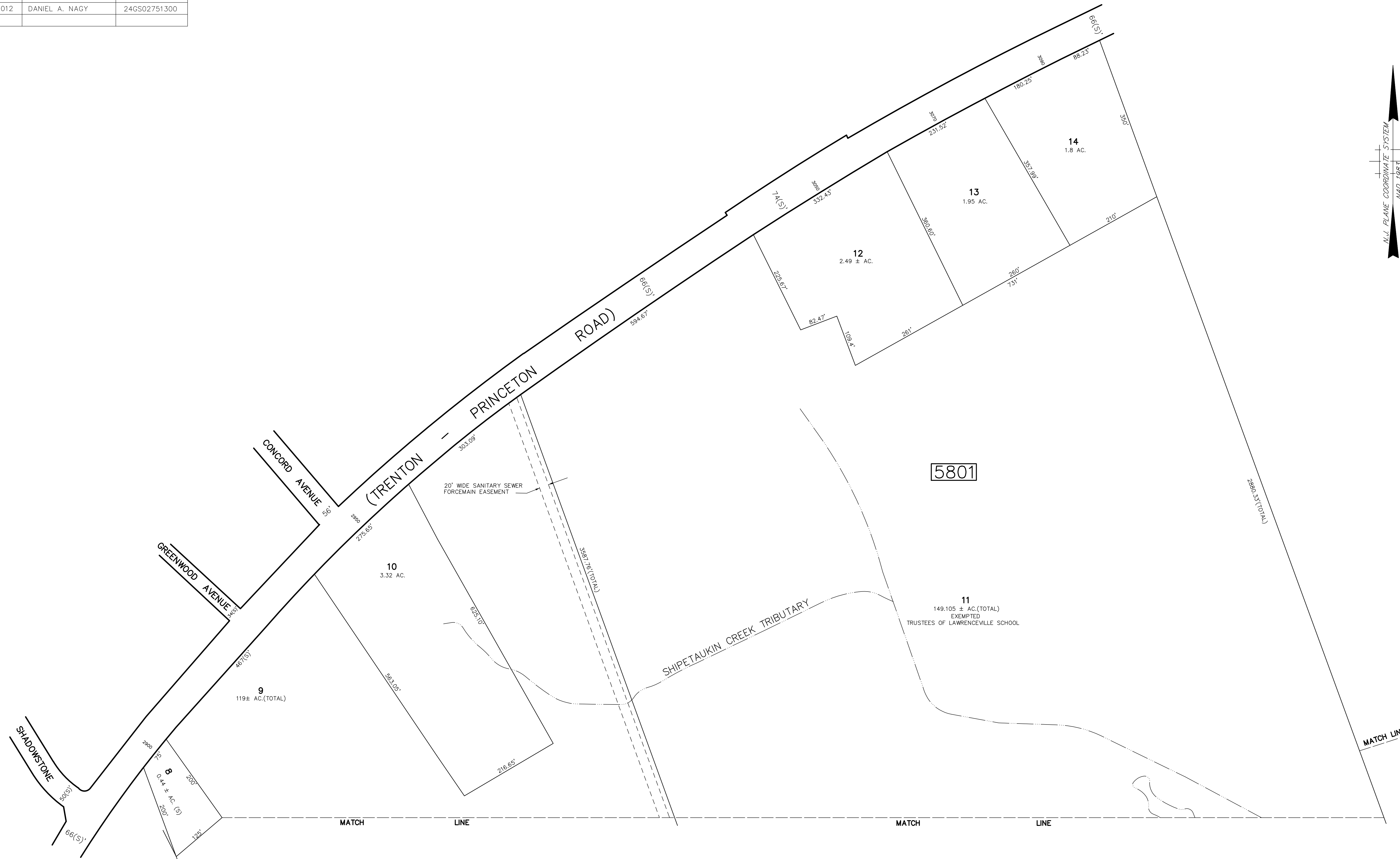
REVISIONS		
DATE	NAME	N.O.
JAN. 01, 2012	DANIEL A. NAGY	24GS02751300

SHEET NO. 65.01

SHEET NO. 65.02

SHEET NO. 65

SHEET NO. 58.11



THIS SHEET HAS BEEN DRAWN USING COMPUTER AIDED DRAFTING/DESIGN (CADD/D) AND IS A DIGITAL COPY OF THE TAX MAP ORIGINALLY PREPARED BY JOHN M. DURA, P.L.S., SSM/T.T.MOORE ASSOCIATES, INC. DATED OCT. 1990. THE ORIGINAL APPROVED MAP IS ON FILE IN THE OFFICE OF THE MUNICIPAL CLERK.

TAX MAP
TOWNSHIP OF LAWRENCE
 MERCER COUNTY, NEW JERSEY
 SCALE: 1"=100' OCT. 1990
JOHN M. DURA, P.L.S.
 TO SHOW CONDITIONS AS OF JAN. 01, 2012

SSM/T.T.MOORE ASSOCIATES, INC. 67 SCOTCH RD. WEST TRENTON N.J. 08628 883-2313	A.D.R. ASSOCIATES, INC. 9285 COMMERCE HIGHWAY PENNSAUKEN N.J. 08110 663-7200
---	--

SHEET NO. 58.07

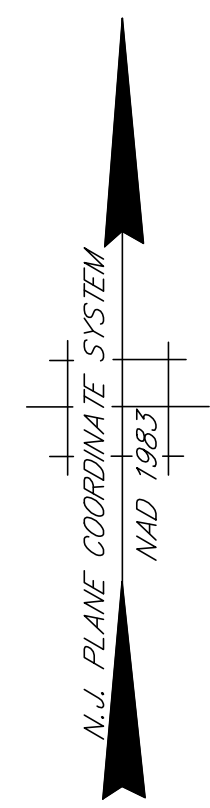
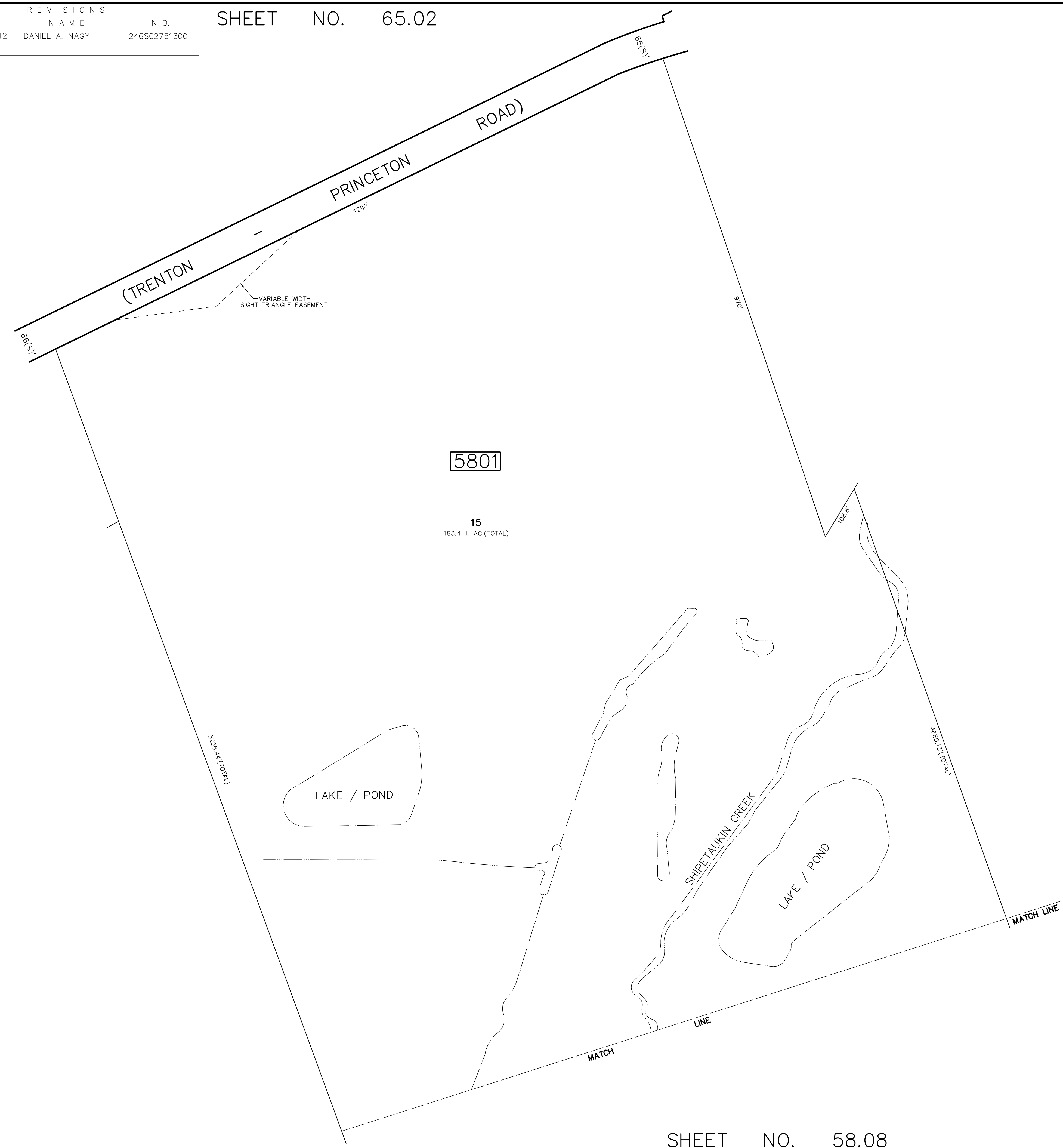
SHEET NO. 58.08

REVISIONS		
DATE	NAME	N.O.
JAN. 01, 2012	DANIEL A. NAGY	24GS02751300

SHEET NO. 65.02

SHEET NO. 58.10

SHEET NO. 58.12



THIS SHEET HAS BEEN DRAWN USING COMPUTER AIDED DRAFTING/DESIGN (CADD/D) AND IS A DIGITAL COPY OF THE TAX MAP ORIGINALLY PREPARED BY JOHN M. DURA, P.L.S., SSM/T.T.MOORE ASSOCIATES, INC. DATED OCT. 1990. THE ORIGINAL APPROVED MAP IS ON FILE IN THE OFFICE OF THE MUNICIPAL CLERK.

TAX MAP
TOWNSHIP OF LAWRENCE
 MERCER COUNTY, NEW JERSEY
 SCALE: 1"=100' OCT. 1990
JOHN M. DURA, P.L.S.
 TO SHOW CONDITIONS AS OF JAN. 01, 2012

SSM/T.T.MOORE ASSOCIATES, INC. 67 SCOTCH RD. WEST TRENTON N.J. 08628 883-2313	A.D.R. ASSOCIATES, INC. 9285 COMMERCE HIGHWAY PENNSAUKEN N.J. 08110 663-7200
---	--

SHEET NO. 58.08

REVISIONS		
DATE	NAME	N.O.
JAN. 01, 2012	DANIEL A. NAGY	24GS02751300

SHEET NO. 66

SHEET NO. 67.01

SHEET NO. 65.02

SHEET NO. 58.11

SHEET NO. 67

SHEET NO. 58.13



5801

THIS SHEET HAS BEEN DRAWN USING COMPUTER AIDED DRAFTING/DESIGN (CADD/D) AND IS A DIGITAL COPY OF THE TAX MAP ORIGINALLY PREPARED BY JOHN M. DURA, P.L.S., SSM/T.T.MOORE ASSOCIATES, INC. DATED OCT. 1990. THE ORIGINAL APPROVED MAP IS ON FILE IN THE OFFICE OF THE MUNICIPAL CLERK.

TAX MAP
TOWNSHIP OF LAWRENCE
 MERCER COUNTY, NEW JERSEY
 SCALE: 1"=100' OCT. 1990
JOHN M. DURA, P.L.S.
 TO SHOW CONDITIONS AS OF JAN. 01, 2012

SSM/T.T.MOORE ASSOCIATES, INC. 87 SCOTCH RD. WEST TRENTON N.J. 08628 883-2313	A.D.R. ASSOCIATES, INC. 9285 COMMERCE HIGHWAY PENNSAUKEN N.J. 08110 663-7200
---	--

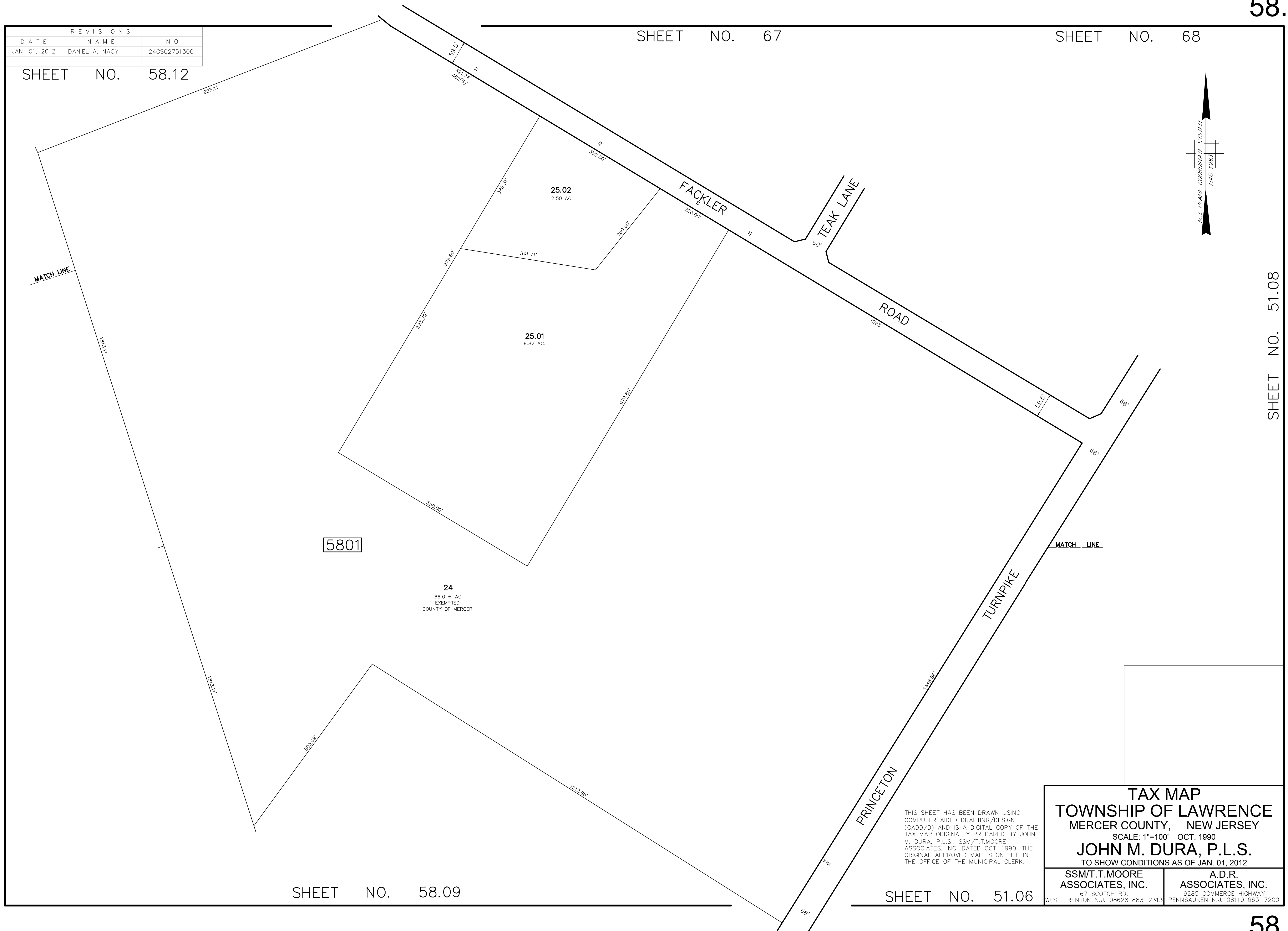
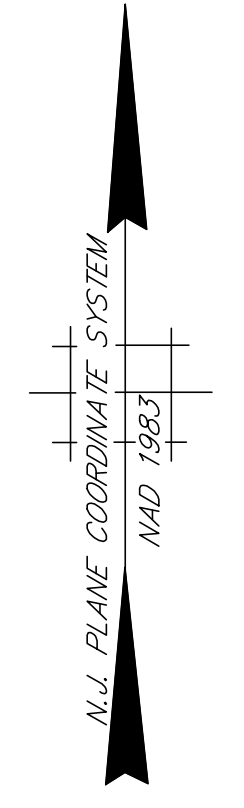
SHEET NO. 58.09

REVISIONS		
DATE	NAME	N.O.
JAN. 01, 2012	DANIEL A. NAGY	24GS02751300

SHEET NO. 67

SHEET NO. 68

SHEET NO. 58.12



SHEET NO. 51.08

5801

24
 66.0 ± AC.
 EXEMPTED
 COUNTY OF MERCER

THIS SHEET HAS BEEN DRAWN USING
 COMPUTER AIDED DRAFTING/DESIGN
 (CADD/D) AND IS A DIGITAL COPY OF THE
 TAX MAP ORIGINALLY PREPARED BY JOHN
 M. DURA, P.L.S., SSM/T.T.MOORE
 ASSOCIATES, INC. DATED OCT. 1990. THE
 ORIGINAL APPROVED MAP IS ON FILE IN
 THE OFFICE OF THE MUNICIPAL CLERK.

TAX MAP
TOWNSHIP OF LAWRENCE
 MERCER COUNTY, NEW JERSEY
 SCALE: 1"=100' OCT. 1990
JOHN M. DURA, P.L.S.
 TO SHOW CONDITIONS AS OF JAN. 01, 2012

SSM/T.T.MOORE ASSOCIATES, INC. 67 SCOTCH RD. WEST TRENTON N.J. 08628 883-2313	A.D.R. ASSOCIATES, INC. 9285 COMMERCE HIGHWAY PENNSAUKEN N.J. 08110 663-7200
--	---

SHEET NO. 58.09

SHEET NO. 51.06

REVISIONS		
DATE	NAME	N.O.
JAN. 01, 2012	DANIEL A. NAGY	24GS02751300

SHEET NO. 53.01

SHEET NO. 53



SHT. NO. 54.01

SHEET NO. 55

SHT. NO. 56.01

SHEET NO. 60.01

SHEET NO. 60

THIS SHEET HAS BEEN DRAWN USING COMPUTER AIDED DRAFTING/DESIGN (CADD/D) AND IS A DIGITAL COPY OF THE TAX MAP ORIGINALLY PREPARED BY JOHN M. DURA, P.L.S., SSM/T.T.MOORE ASSOCIATES, INC. DATED OCT. 1990. THE ORIGINAL APPROVED MAP IS ON FILE IN THE OFFICE OF THE MUNICIPAL CLERK.

TAX MAP
TOWNSHIP OF LAWRENCE
 MERCER COUNTY, NEW JERSEY
 SCALE: 1"=100' OCT. 1990
JOHN M. DURA, P.L.S.
 TO SHOW CONDITIONS AS OF JAN. 01, 2012

SSM/T.T.MOORE ASSOCIATES, INC. 67 SCOTCH RD. WEST TRENTON N.J. 08628 883-2313	A.D.R. ASSOCIATES, INC. 9285 COMMERCE HIGHWAY PENNSAUKEN N.J. 08110 663-7200
---	--

REVISIONS		
DATE	NAME	N.O.
JAN. 01, 2012	DANIEL A. NAGY	24GS02751300

SHEET NO. 60.01

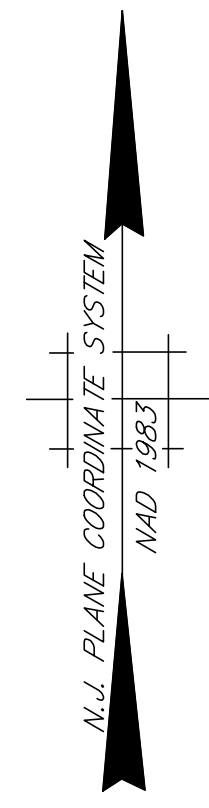
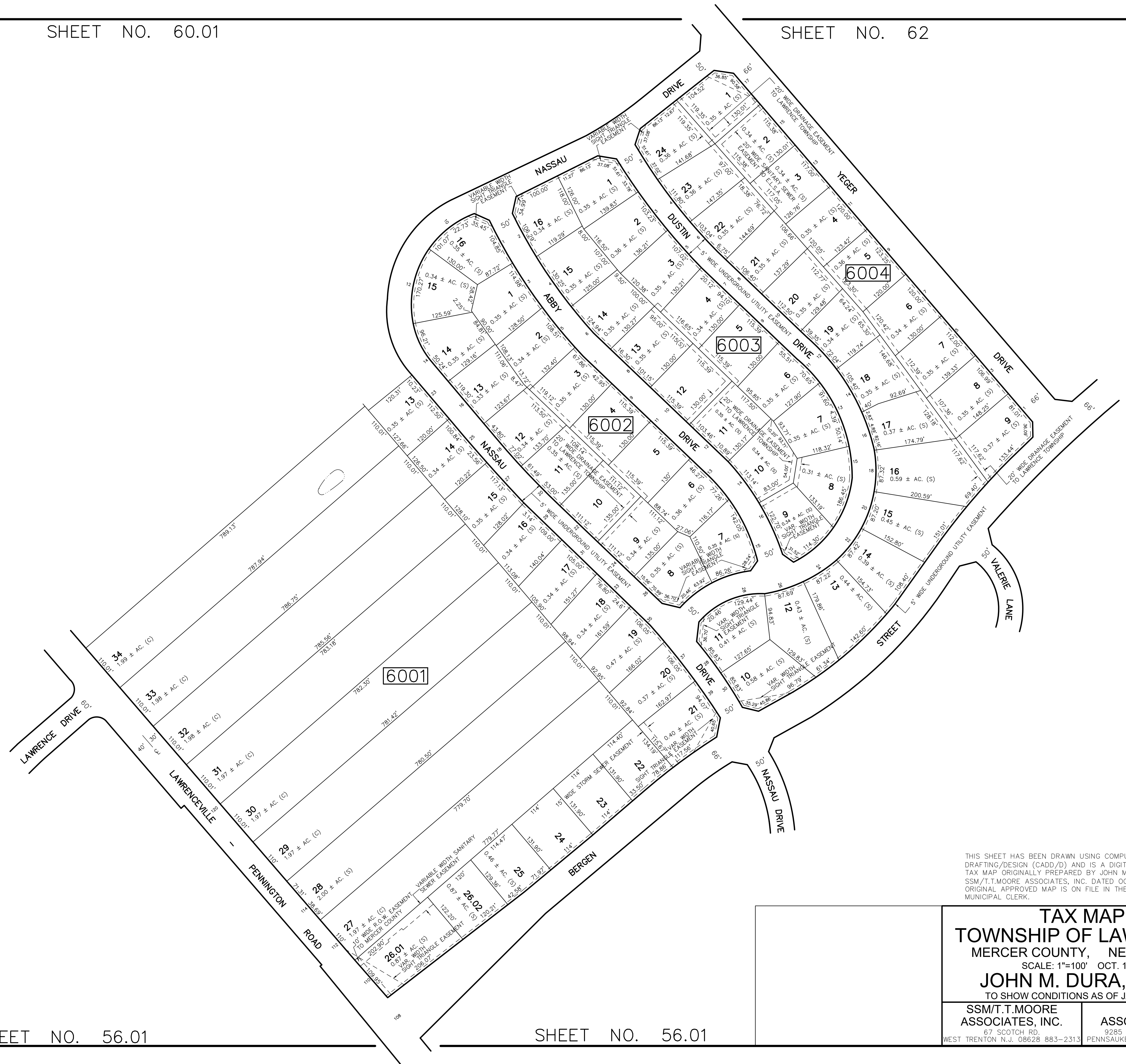
SHEET NO. 62

SHEET NO. 59

SHEET NO. 57.02

SHEET NO. 56.01

SHEET NO. 56.01



THIS SHEET HAS BEEN DRAWN USING COMPUTER AIDED DRAFTING/DESIGN (CADD/D) AND IS A DIGITAL COPY OF THE TAX MAP ORIGINALLY PREPARED BY JOHN M. DURA, P.L.S., SSM/T.T.MOORE ASSOCIATES, INC. DATED OCT. 1990. THE ORIGINAL APPROVED MAP IS ON FILE IN THE OFFICE OF THE MUNICIPAL CLERK.

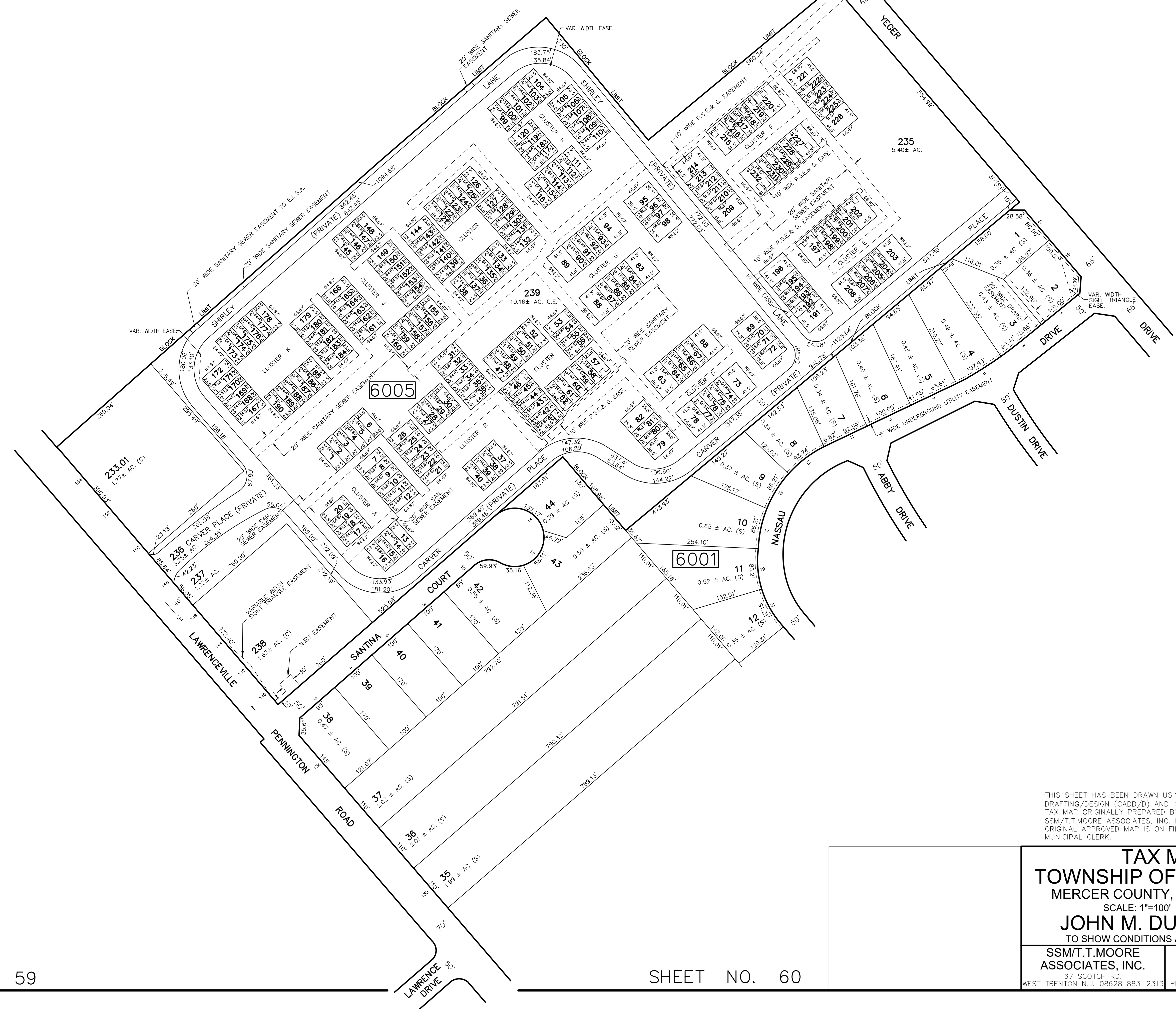
TAX MAP
TOWNSHIP OF LAWRENCE
 MERCER COUNTY, NEW JERSEY
 SCALE: 1"=100' OCT. 1990
JOHN M. DURA, P.L.S.
 TO SHOW CONDITIONS AS OF JAN. 01, 2012

SSM/T.T.MOORE ASSOCIATES, INC. 87 SCOTCH RD. WEST TRENTON N.J. 08628 883-2313	A.D.R. ASSOCIATES, INC. 9285 COMMERCE HIGHWAY PENNSAUKEN N.J. 08110 663-7200
---	--

REVISIONS		
DATE	NAME	N.O.
JAN. 01, 2012	DANIEL A. NAGY	24GS02751300

SHEET NO. 60.02

SHEET NO. 62



THIS SHEET HAS BEEN DRAWN USING COMPUTER AIDED DRAFTING/DESIGN (CADD/D) AND IS A DIGITAL COPY OF THE TAX MAP ORIGINALLY PREPARED BY JOHN M. DURA, P.L.S., SSM/T.T.MOORE ASSOCIATES, INC. DATED OCT. 1990. THE ORIGINAL APPROVED MAP IS ON FILE IN THE OFFICE OF THE MUNICIPAL CLERK.

TAX MAP
TOWNSHIP OF LAWRENCE
 MERCER COUNTY, NEW JERSEY
 SCALE: 1"=100' OCT. 1990
JOHN M. DURA, P.L.S.
 TO SHOW CONDITIONS AS OF JAN. 01, 2012

SSM/T.T.MOORE ASSOCIATES, INC. 87 SCOTCH RD. WEST TRENTON N.J. 08628 883-2313	A.D.R. ASSOCIATES, INC. 9285 COMMERCE HIGHWAY PENNSAUKEN N.J. 08110 663-7200
---	--

SHEET NO. 59

SHEET NO. 60

REVISIONS		
DATE	NAME	N.O.
JAN. 01, 2012	DANIEL A. NAGY	24GS02751300

SHEET NO. 61

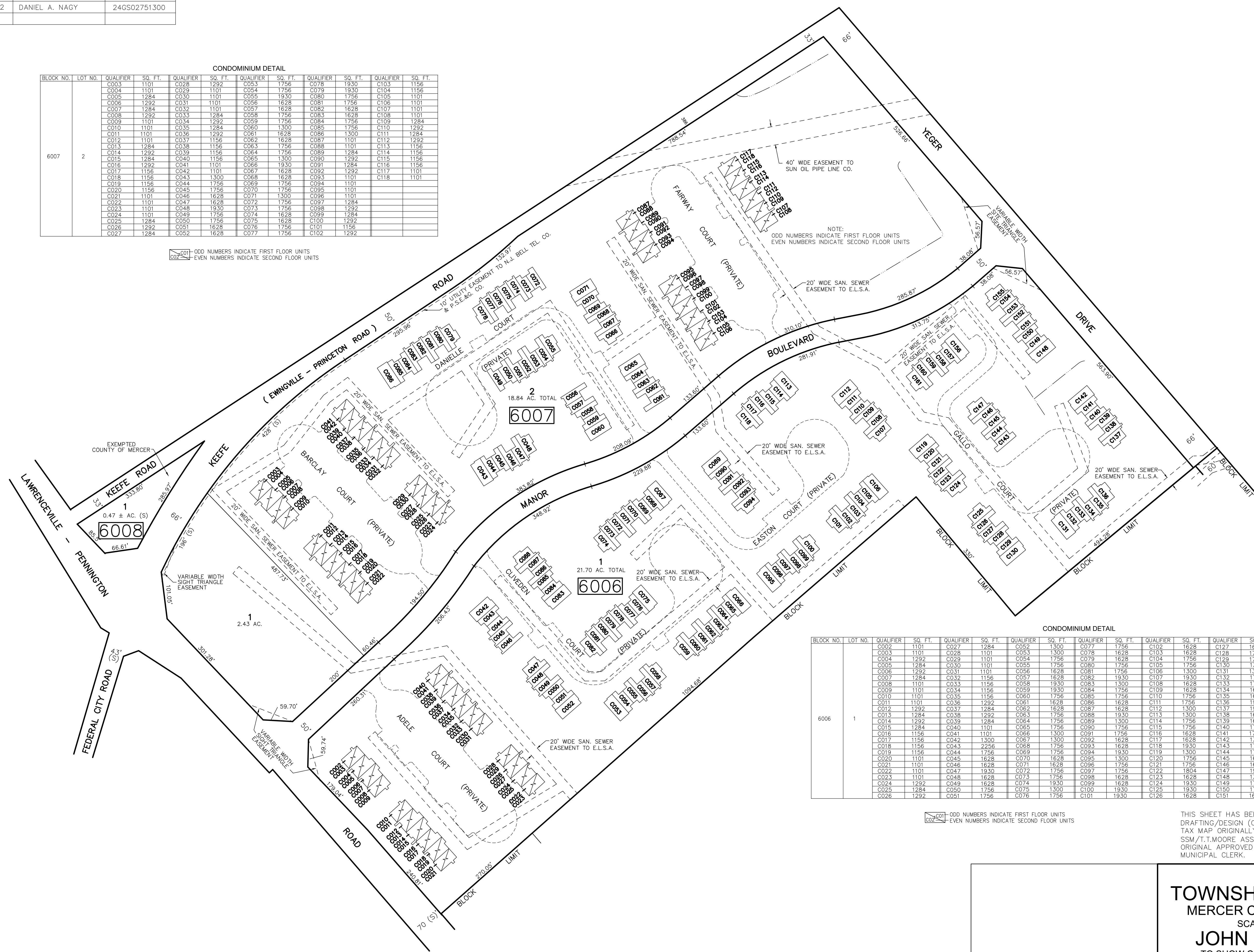
SHEET NO. 62.02

CONDOMINIUM DETAIL

BLOCK NO.	LOT NO.	QUALIFIER	SQ. FT.	QUALIFIER	SQ. FT.	QUALIFIER	SQ. FT.	QUALIFIER	SQ. FT.	QUALIFIER	SQ. FT.	QUALIFIER	SQ. FT.
6007	2	C003	1101	C028	1292	C053	1756	C078	1930	C103	1156		
		C004	1101	C029	1101	C054	1756	C079	1930	C104	1156		
		C005	1284	C030	1101	C055	1930	C080	1756	C105	1101		
		C006	1292	C031	1101	C056	1628	C081	1756	C106	1101		
		C007	1284	C032	1101	C057	1628	C082	1628	C107	1101		
		C008	1292	C033	1284	C058	1756	C083	1628	C108	1101		
		C009	1101	C034	1292	C059	1756	C084	1756	C109	1284		
		C010	1101	C035	1284	C060	1300	C085	1756	C110	1292		
		C011	1101	C036	1292	C061	1628	C086	1300	C111	1284		
		C012	1101	C037	1156	C062	1628	C087	1101	C112	1292		
		C013	1284	C038	1156	C063	1756	C088	1101	C113	1156		
		C014	1292	C039	1156	C064	1756	C089	1284	C114	1156		
		C015	1284	C040	1156	C065	1300	C090	1292	C115	1156		
		C016	1292	C041	1101	C066	1930	C091	1284	C116	1156		
		C017	1156	C042	1101	C067	1628	C092	1292	C117	1101		
		C018	1156	C043	1300	C068	1628	C093	1101	C118	1101		
		C019	1156	C044	1756	C069	1756	C094	1101				
		C020	1156	C045	1756	C070	1756	C095	1101				
		C021	1101	C046	1628	C071	1300	C096	1101				
		C022	1101	C047	1628	C072	1756	C097	1284				
		C023	1101	C048	1930	C073	1756	C098	1292				
		C024	1101	C049	1756	C074	1628	C099	1284				
		C025	1284	C050	1756	C075	1628	C100	1292				
		C026	1292	C051	1628	C076	1756	C101	1156				
		C027	1284	C052	1628	C077	1756	C102	1292				

C01- ODD NUMBERS INDICATE FIRST FLOOR UNITS
 C02- EVEN NUMBERS INDICATE SECOND FLOOR UNITS

SHEET NO. 53.01



CONDOMINIUM DETAIL

BLOCK NO.	LOT NO.	QUALIFIER	SQ. FT.	QUALIFIER	SQ. FT.	QUALIFIER	SQ. FT.	QUALIFIER	SQ. FT.	QUALIFIER	SQ. FT.	QUALIFIER	SQ. FT.
6006	1	C002	1101	C027	1284	C052	1300	C077	1756	C102	1628	C127	1628
		C003	1101	C028	1101	C053	1300	C078	1628	C103	1628	C128	1756
		C004	1292	C029	1101	C054	1756	C079	1628	C104	1756	C129	1756
		C005	1284	C030	1101	C055	1756	C080	1756	C105	1756	C130	1300
		C006	1292	C031	1101	C056	1628	C081	1756	C106	1300	C131	1300
		C007	1284	C032	1156	C057	1628	C082	1930	C107	1930	C132	1756
		C008	1101	C033	1156	C058	1930	C083	1300	C108	1628	C133	1756
		C009	1101	C034	1156	C059	1930	C084	1756	C109	1628	C134	1628
		C010	1101	C035	1156	C060	1756	C085	1756	C110	1756	C135	1628
		C011	1101	C036	1292	C061	1628	C086	1628	C111	1756	C136	1930
		C012	1292	C037	1284	C062	1628	C087	1628	C112	1300	C137	1930
		C013	1284	C038	1292	C063	1756	C088	1930	C113	1300	C138	1628
		C014	1292	C039	1284	C064	1756	C089	1300	C114	1756	C139	1628
		C015	1284	C040	1101	C065	1756	C090	1756	C115	1756	C140	1756
		C016	1156	C041	1101	C066	1300	C091	1756	C116	1628	C141	1756
		C017	1156	C042	1300	C067	1300	C092	1628	C117	1628	C142	1300
		C018	1156	C043	2256	C068	1756	C093	1628	C118	1930	C143	1756
		C019	1156	C044	1756	C069	1756	C094	1930	C119	1300	C144	1756
		C020	1101	C045	1628	C070	1628	C095	1300	C120	1756	C145	1628
		C021	1101	C046	1628	C071	1628	C096	1756	C121	1756	C146	1628
		C022	1101	C047	1930	C072	1756	C097	1756	C122	1804	C147	1930
		C023	1101	C048	1628	C073	1756	C098	1628	C123	1628	C148	1300
		C024	1292	C049	1628	C074	1930	C099	1628	C124	1930	C149	1756
		C025	1284	C050	1756	C075	1300	C100	1930	C125	1930	C150	1756
		C026	1292	C051	1756	C076	1756	C101	1930	C126	1628	C151	1628

C01- ODD NUMBERS INDICATE FIRST FLOOR UNITS
 C02- EVEN NUMBERS INDICATE SECOND FLOOR UNITS

THIS SHEET HAS BEEN DRAWN USING COMPUTER AIDED DRAFTING/DESIGN (CADD/D) AND IS A DIGITAL COPY OF THE TAX MAP ORIGINALLY PREPARED BY JOHN M. DURA, P.L.S., SSM/T.T.MOORE ASSOCIATES, INC. DATED OCT. 1990. THE ORIGINAL APPROVED MAP IS ON FILE IN THE OFFICE OF THE MUNICIPAL CLERK.

TAX MAP
TOWNSHIP OF LAWRENCE
 MERCER COUNTY, NEW JERSEY
 SCALE: 1"=100' OCT. 1990
JOHN M. DURA, P.L.S.
 TO SHOW CONDITIONS AS OF JAN. 01, 2012

SSM/T.T.MOORE ASSOCIATES, INC.

A.D.R. ASSOCIATES, INC.

87 SCOTCH RD. WEST TRENTON N.J. 08628 883-2313
 9285 COMMERCE HIGHWAY PENNSAUKEN N.J. 08110 663-7200

SHEET NO. 59

SHEET NO. 60.01

SHEET NO. 60.01

REVISIONS		
DATE	NAME	N.O.
JAN. 01, 2012	DANIEL A. NAGY	24GS02751300

SHEET NO. 61.01



SHEET NO. 53.01

SHEET NO. 62.02

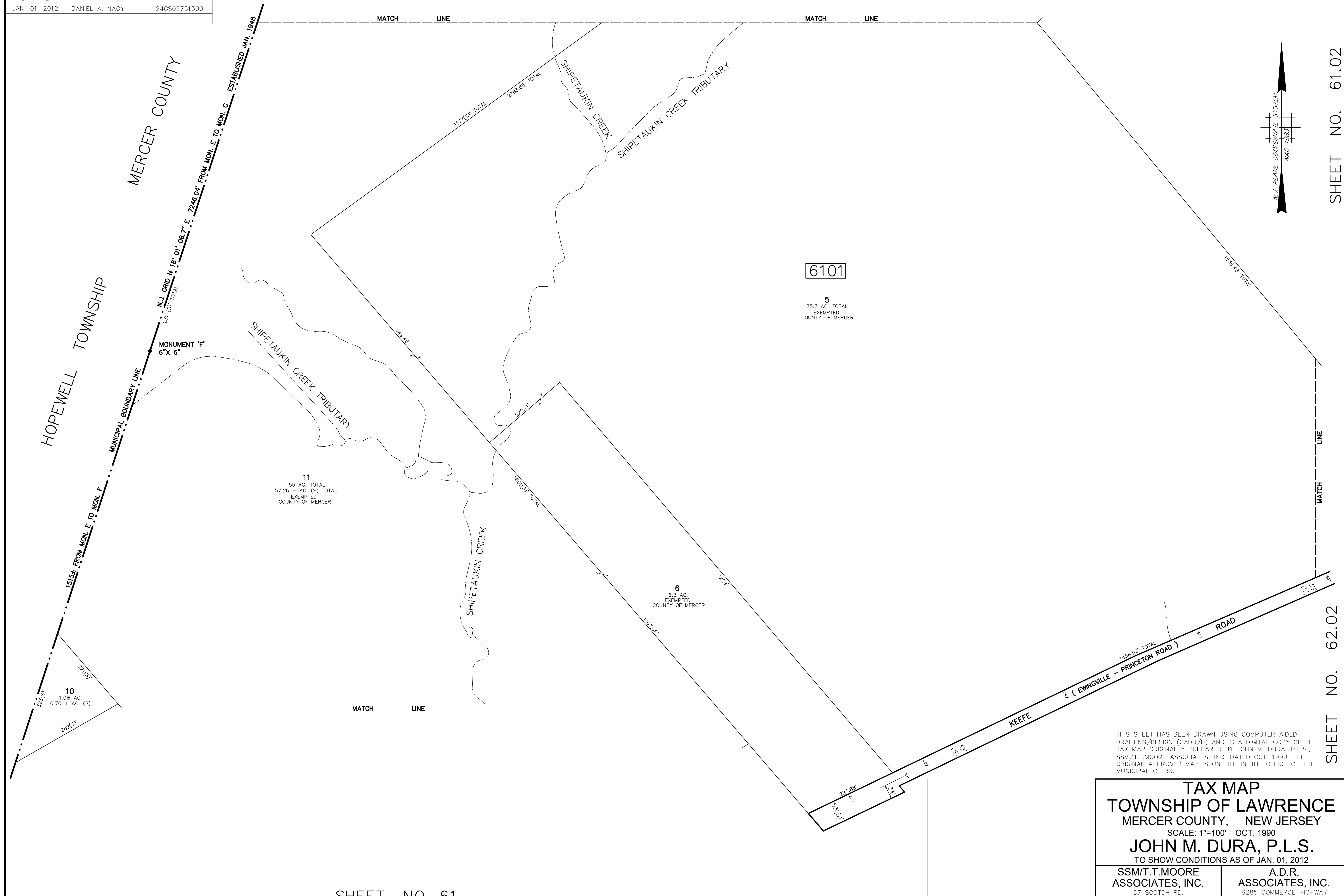
THIS SHEET HAS BEEN DRAWN USING COMPUTER AIDED DRAFTING/DESIGN (CADD/D) AND IS A DIGITAL COPY OF THE TAX MAP ORIGINALLY PREPARED BY JOHN M. DURA, P.L.S., SSM/T.T.MOORE ASSOCIATES, INC. DATED OCT. 1990. THE ORIGINAL APPROVED MAP IS ON FILE IN THE OFFICE OF THE MUNICIPAL CLERK.

TAX MAP
TOWNSHIP OF LAWRENCE
 MERCER COUNTY, NEW JERSEY
 SCALE: 1"=100' OCT. 1990
JOHN M. DURA, P.L.S.
 TO SHOW CONDITIONS AS OF JAN. 01, 2012

SSM/T.T.MOORE ASSOCIATES, INC. 67 SCOTCH RD. WEST TRENTON N.J. 08628 883-2313	A.D.R. ASSOCIATES, INC. 3285 COMMERCE HIGHWAY PENNSAUKEN N.J. 08110 663-7200
---	--

SHEET NO. 60.02

REVISIONS		
DATE	NAME	N.O.
JAN. 01, 2012	DANIEL A. NAGY	24GS02751300



SHEET NO. 61.02

SHEET NO. 62.02

THIS SHEET HAS BEEN DRAWN USING COMPUTER AIDED DRAFTING/DESIGN (CADD/D) AND IS A DIGITAL COPY OF THE TAX MAP ORIGINALLY PREPARED BY JOHN M. DURA, P.L.S., SSM/T.T. MOORE ASSOCIATES, INC. DATED OCT. 1990. THE ORIGINAL APPROVED MAP IS ON FILE IN THE OFFICE OF THE MUNICIPAL CLERK.

TAX MAP
TOWNSHIP OF LAWRENCE
 MERCER COUNTY, NEW JERSEY
 SCALE: 1"=100' OCT. 1990
JOHN M. DURA, P.L.S.
 TO SHOW CONDITIONS AS OF JAN. 01, 2012

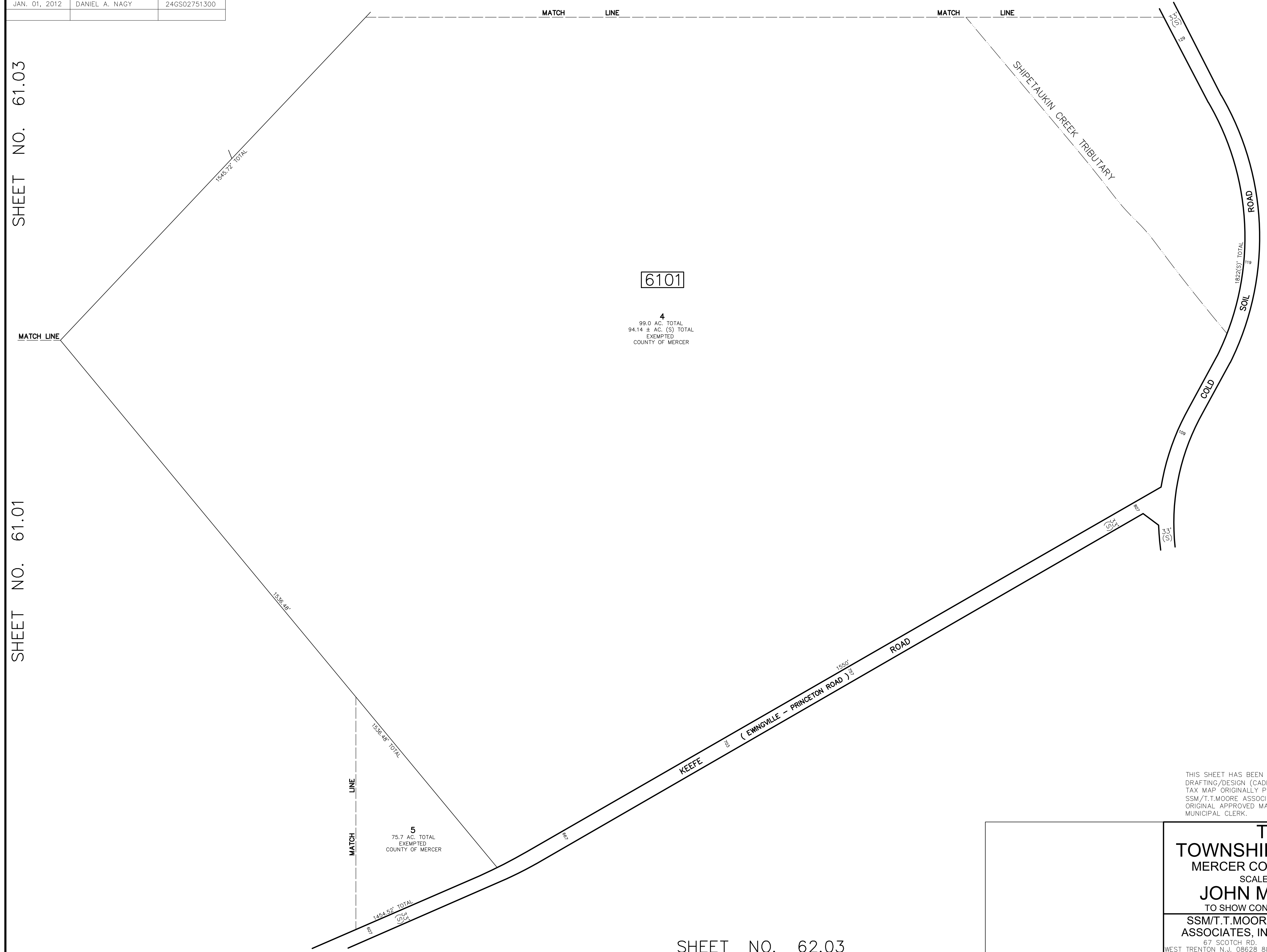
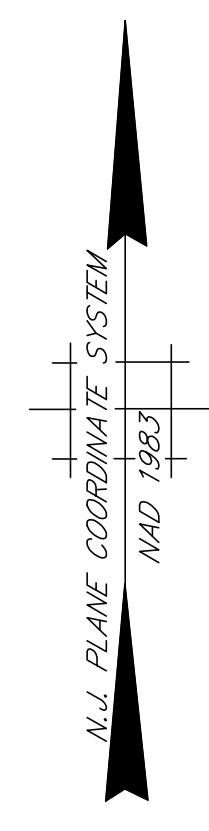
SSM/T.T. MOORE ASSOCIATES, INC. 67 SCOTCH RD. WEST TRENTON N.J. 08628 883-2313	A.D.R. ASSOCIATES, INC. 9285 COMMERCE HIGHWAY PENNSAUKEN N.J. 08110 663-7200
--	--

REVISIONS		
DATE	NAME	N.O.
JAN. 01, 2012	DANIEL A. NAGY	24GS02751300

SHEET NO. 61.03

SHEET NO. 61.01

SHEET NO. 64.01



6101

4
99.0 AC. TOTAL
94.14 ± AC. (S) TOTAL
EXEMPTED
COUNTY OF MERCER

5
75.7 AC. TOTAL
EXEMPTED
COUNTY OF MERCER

THIS SHEET HAS BEEN DRAWN USING COMPUTER AIDED DRAFTING/DESIGN (CADD/D) AND IS A DIGITAL COPY OF THE TAX MAP ORIGINALLY PREPARED BY JOHN M. DURA, P.L.S., SSM/T.T.MOORE ASSOCIATES, INC. DATED OCT. 1990. THE ORIGINAL APPROVED MAP IS ON FILE IN THE OFFICE OF THE MUNICIPAL CLERK.

TAX MAP
TOWNSHIP OF LAWRENCE
 MERCER COUNTY, NEW JERSEY
 SCALE: 1"=100' OCT. 1990
JOHN M. DURA, P.L.S.
 TO SHOW CONDITIONS AS OF JAN. 01, 2012

SSM/T.T.MOORE ASSOCIATES, INC. 67 SCOTCH RD. WEST TRENTON N.J. 08628 883-2313	A.D.R. ASSOCIATES, INC. 9285 COMMERCE HIGHWAY PENNSAUKEN N.J. 08110 663-7200
---	--

REVISIONS		
DATE	NAME	N.O.
JAN. 01, 2012	DANIEL A. NAGY	24GS02751300

SHEET NO. 61.05

SHEET NO. 73

SHEET NO. 61.05

SHEET NO. 61.03

SHEET NO. 64.03

9140.27' TOTAL

MATCH LINE

MATCH LINE

MATCH LINE

MATCH LINE

MATCH LINE

2
 116.2 AC. TOTAL
 112.80 ± AC. (S) TOTAL
 EXEMPTED
 COUNTY OF MERCER

6101

3
 14.8 AC.
 13.89 ± AC. (S)
 EXEMPTED
 COUNTY OF MERCER

4
 99.0 AC. TOTAL
 94.14 ± AC. (S) TOTAL
 EXEMPTED
 COUNTY OF MERCER

356.4'

1221.4'

1116.0'

1543.72' TOTAL

1430.5' TOTAL

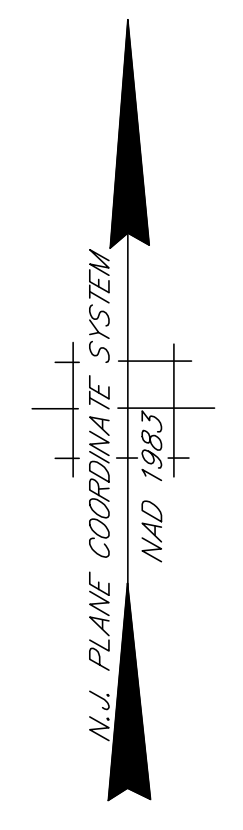
VAN KIRK ROAD

COLD

SOIL

ROAD

1824.5' TOTAL



THIS SHEET HAS BEEN DRAWN USING COMPUTER AIDED DRAFTING/DESIGN (CADD/D) AND IS A DIGITAL COPY OF THE TAX MAP ORIGINALLY PREPARED BY JOHN M. DURA, P.L.S., SSM/T.T.MOORE ASSOCIATES, INC. DATED OCT. 1990. THE ORIGINAL APPROVED MAP IS ON FILE IN THE OFFICE OF THE MUNICIPAL CLERK.

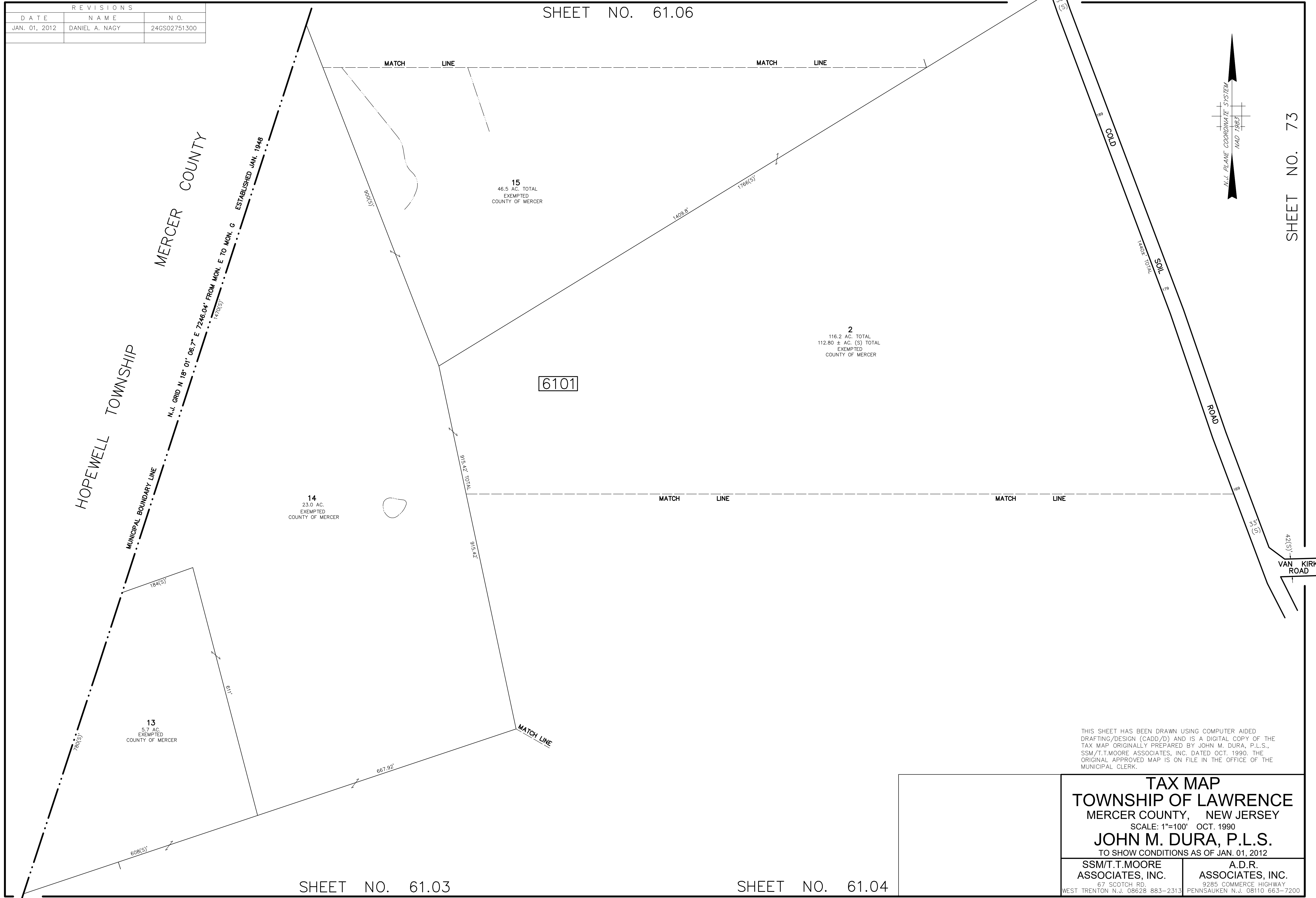
SHEET NO. 61.02

TAX MAP
TOWNSHIP OF LAWRENCE
 MERCER COUNTY, NEW JERSEY
 SCALE: 1"=100' OCT. 1990
JOHN M. DURA, P.L.S.
 TO SHOW CONDITIONS AS OF JAN. 01, 2012

SSM/T.T.MOORE ASSOCIATES, INC.
 87 SCOTCH RD.
 WEST TRENTON N.J. 08628 883-2313

A.D.R. ASSOCIATES, INC.
 9285 COMMERCE HIGHWAY
 PENNSAUKEN N.J. 08110 663-7200

REVISIONS		
DATE	NAME	N.O.
JAN. 01, 2012	DANIEL A. NAGY	24GS02751300



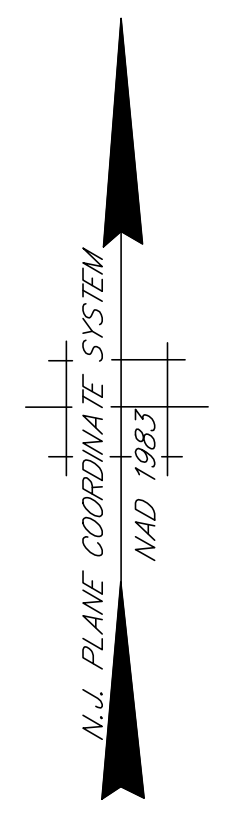
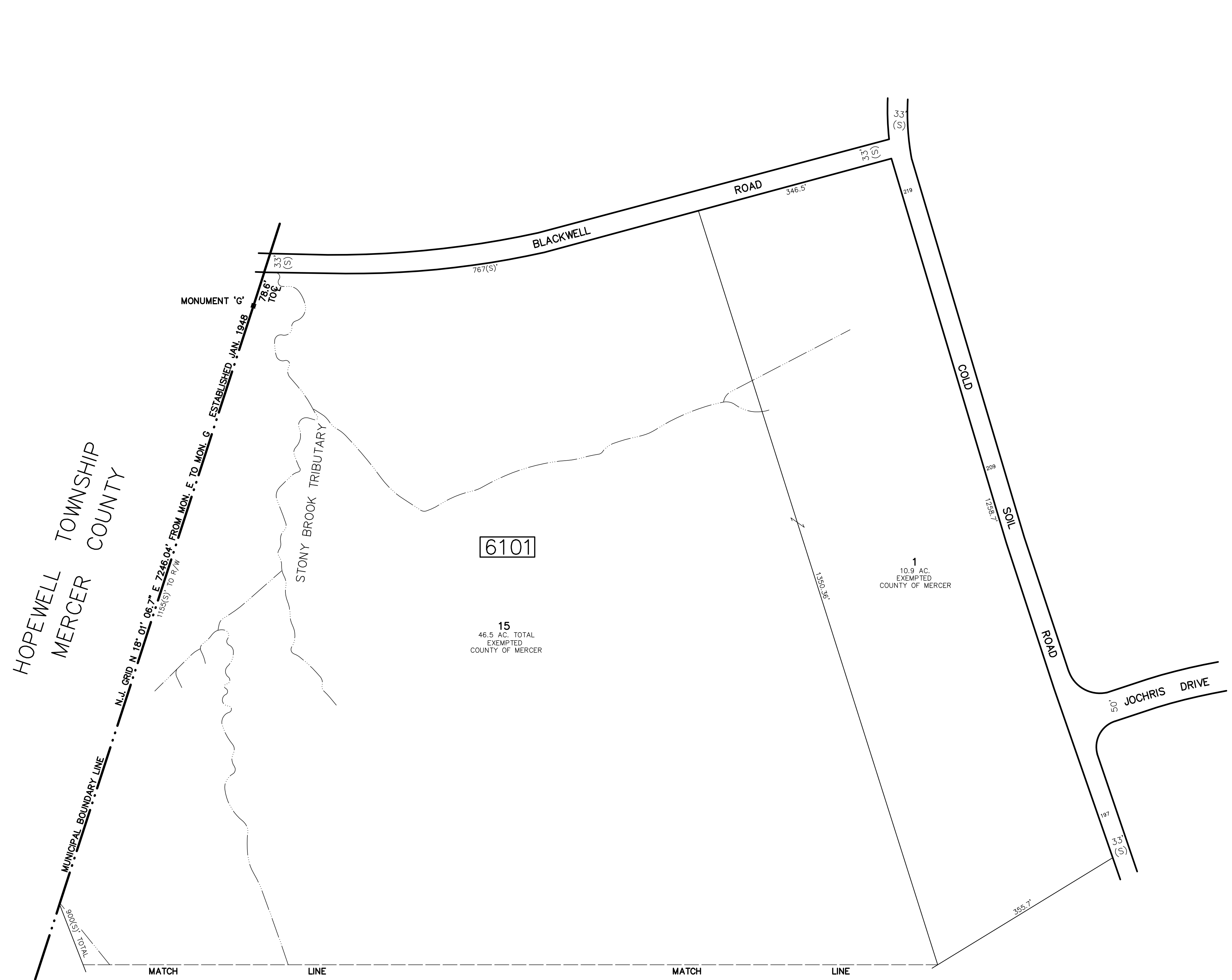
THIS SHEET HAS BEEN DRAWN USING COMPUTER AIDED DRAFTING/DESIGN (CADD/D) AND IS A DIGITAL COPY OF THE TAX MAP ORIGINALLY PREPARED BY JOHN M. DURA, P.L.S., SSM/T.T.MOORE ASSOCIATES, INC. DATED OCT. 1990. THE ORIGINAL APPROVED MAP IS ON FILE IN THE OFFICE OF THE MUNICIPAL CLERK.

TAX MAP
TOWNSHIP OF LAWRENCE
 MERCER COUNTY, NEW JERSEY
 SCALE: 1"=100' OCT. 1990
JOHN M. DURA, P.L.S.
 TO SHOW CONDITIONS AS OF JAN. 01, 2012

SSM/T.T.MOORE ASSOCIATES, INC. 67 SCOTCH RD. WEST TRENTON N.J. 08628 883-2313	A.D.R. ASSOCIATES, INC. 9285 COMMERCE HIGHWAY PENNSAUKEN N.J. 08110 663-7200
---	--

REVISIONS		
DATE	NAME	N.O.
JAN. 01, 2012	DANIEL A. NAGY	24GS02751300

SHEET NO. 72



SHEET NO. 73.03

SHEET NO. 73

THIS SHEET HAS BEEN DRAWN USING COMPUTER AIDED DRAFTING/DESIGN (CADD/D) AND IS A DIGITAL COPY OF THE TAX MAP ORIGINALLY PREPARED BY JOHN M. DURA, P.L.S., SSM/T.T.MOORE ASSOCIATES, INC. DATED OCT. 1990. THE ORIGINAL APPROVED MAP IS ON FILE IN THE OFFICE OF THE MUNICIPAL CLERK.

TAX MAP
TOWNSHIP OF LAWRENCE
 MERCER COUNTY, NEW JERSEY
 SCALE: 1"=100' OCT. 1990
JOHN M. DURA, P.L.S.
 TO SHOW CONDITIONS AS OF JAN. 01, 2012

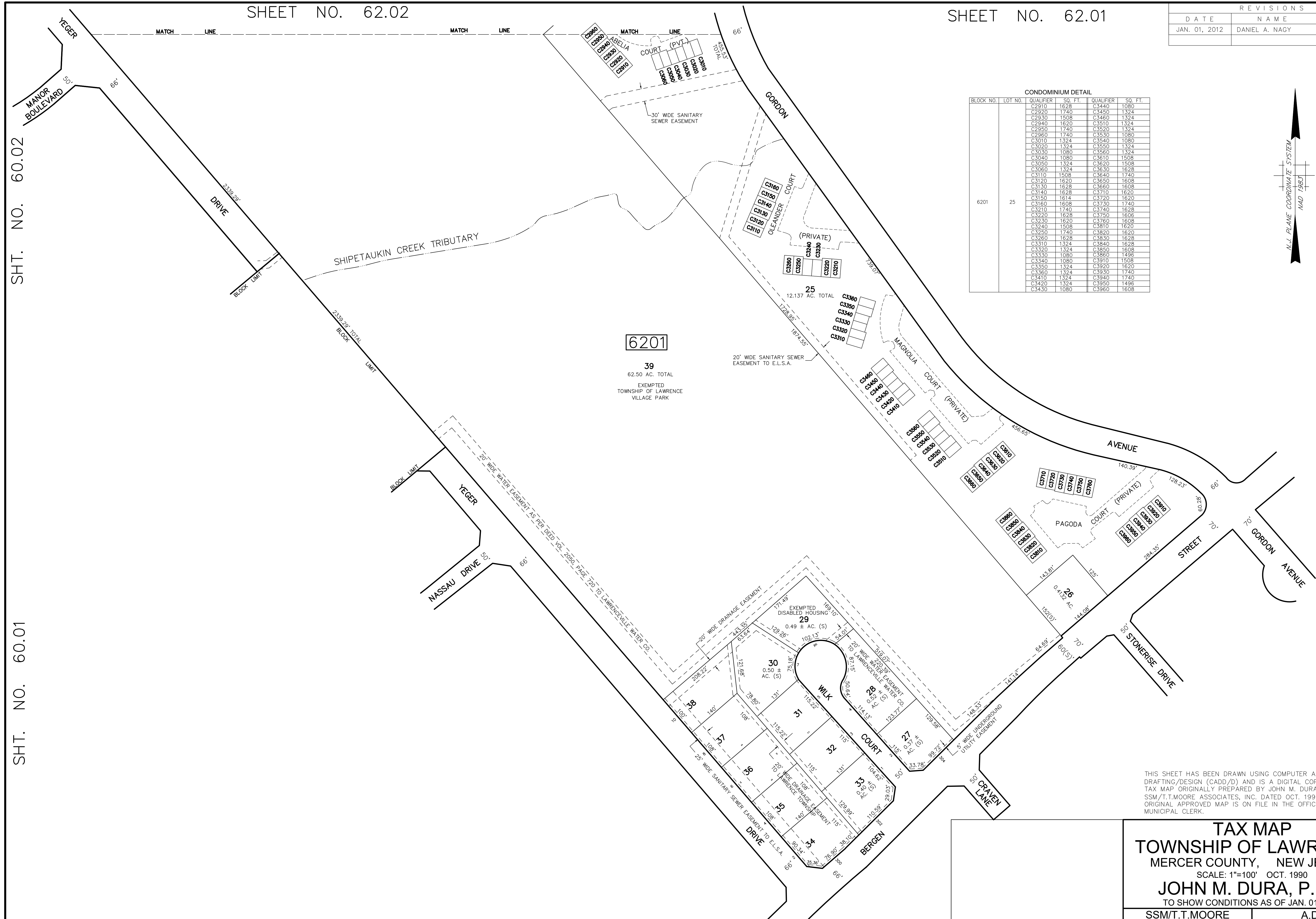
SSM/T.T.MOORE ASSOCIATES, INC. 67 SCOTCH RD. WEST TRENTON N.J. 08628 883-2313	A.D.R. ASSOCIATES, INC. 3285 COMMERCE HIGHWAY PENNSAUKEN N.J. 08110 663-7200
---	--

SHEET NO. 61.05

SHEET NO. 62.02

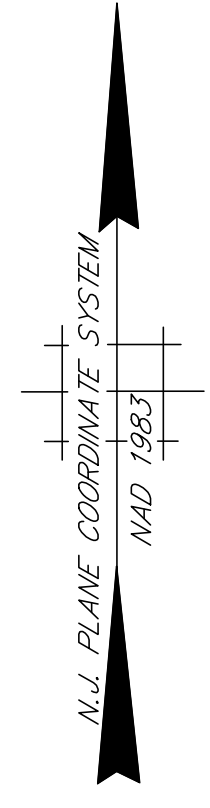
SHEET NO. 62.01

REVISIONS		
DATE	NAME	N.O.
JAN. 01, 2012	DANIEL A. NAGY	24GS02751300



CONDOMINIUM DETAIL

BLOCK NO.	LOT NO.	QUALIFIER	SQ. FT.	QUALIFIER	SQ. FT.
6201	25	C2910	1628	C3440	1080
		C2920	1740	C3450	1324
		C2930	1508	C3460	1324
		C2940	1620	C3510	1324
		C2950	1740	C3520	1324
		C2960	1740	C3530	1080
		C3010	1324	C3540	1080
		C3020	1324	C3550	1324
		C3030	1080	C3560	1324
		C3040	1080	C3610	1508
		C3050	1324	C3620	1508
		C3060	1324	C3630	1628
		C3110	1508	C3640	1740
		C3120	1620	C3650	1608
		C3130	1628	C3660	1608
		C3140	1628	C3710	1620
		C3150	1614	C3720	1620
		C3160	1608	C3730	1740
		C3210	1740	C3740	1628
		C3220	1628	C3750	1606
		C3230	1620	C3760	1608
		C3240	1508	C3810	1620
		C3250	1740	C3820	1620
		C3260	1628	C3830	1628
		C3310	1324	C3840	1628
		C3320	1324	C3850	1620
		C3330	1080	C3860	1496
		C3340	1080	C3910	1508
		C3350	1324	C3920	1620
		C3360	1324	C3930	1740
		C3410	1324	C3940	1740
		C3420	1324	C3950	1496
		C3430	1080	C3960	1608



SHT. NO. 60.02

SHT. NO. 60.01

SHEET NO. 57.02

SHEET NO. 60

THIS SHEET HAS BEEN DRAWN USING COMPUTER AIDED DRAFTING/DESIGN (CADD/D) AND IS A DIGITAL COPY OF THE TAX MAP ORIGINALLY PREPARED BY JOHN M. DURA, P.L.S., SSM/T.T.MOORE ASSOCIATES, INC. DATED OCT. 1990. THE ORIGINAL APPROVED MAP IS ON FILE IN THE OFFICE OF THE MUNICIPAL CLERK.

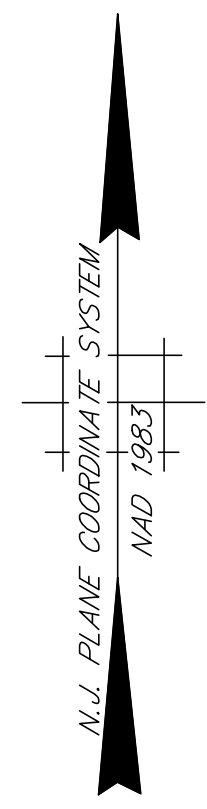
TAX MAP
TOWNSHIP OF LAWRENCE
 MERCER COUNTY, NEW JERSEY
 SCALE: 1"=100' OCT. 1990
JOHN M. DURA, P.L.S.
 TO SHOW CONDITIONS AS OF JAN. 01, 2012

SSM/T.T.MOORE ASSOCIATES, INC. 67 SCOTCH RD. WEST TRENTON N.J. 08628 883-2313	A.D.R. ASSOCIATES, INC. 9285 COMMERCE HIGHWAY PENNSAUKEN N.J. 08110 663-7200
---	--

REVISIONS		
DATE	NAME	N.O.
JAN. 01, 2012	DANIEL A. NAGY	24GS02751300

CONDOMINIUM DETAIL					
BLOCK NO.	LOT NO.	QUALIFIER	SQ. FT.	QUALIFIER	SQ. FT.
6201	24	C2211	1008	C2411	1008
		C2212	1096	C2412	1096
		C2221	1096	C2421	1096
		C2222	1096	C2422	1096
		C2231	1096	C2431	1096
		C2232	1096	C2432	1096
		C2241	1096	C2441	1096
		C2242	1096	C2442	1096
		C2251	1096	C2451	1096
		C2252	1096	C2452	1096
		C2261	1008	C2461	1008
		C2262	1008	C2462	1008
		C2271	1008	C2471	1008
		C2272	1008	C2472	1008
		C2281	1008	C2481	1008
		C2282	1008	C2482	1008
		C2311	1008	C2511	1008
		C2312	1008	C2512	1008
		C2321	1096	C2521	1096
		C2322	1096	C2522	1096
		C2331	1096	C2531	1096
		C2332	1096	C2532	1096
		C2341	1096	C2541	1096
		C2342	1096	C2542	1096
		C2351	1096	C2551	1096
		C2352	1096	C2552	1096
		C2361	1008	C2561	1008
		C2362	1008	C2562	1008
		C2371	1008	C2571	1008
		C2372	1008	C2572	1008
		C2381	1008	C2581	1008
		C2382	1008	C2582	1008

ODD NUMBERS INDICATE FIRST FLOOR UNITS
EVEN NUMBERS INDICATE SECOND FLOOR UNITS



SHEET NO. 62

SHEET NO. 62.02

SHEET NO. 63.01

SHEET NO. 65

CONDOMINIUM DETAIL					
BLOCK NO.	LOT NO.	QUALIFIER	SQ. FT.	QUALIFIER	SQ. FT.
6201	23	C1811	1008	C2011	1008
		C1812	1008	C2012	1008
		C1821	1096	C2021	1096
		C1822	1096	C2022	1096
		C1831	1096	C2031	1096
		C1832	1096	C2032	1096
		C1841	1096	C2041	1096
		C1842	1096	C2042	1096
		C1851	1096	C2051	1096
		C1852	1096	C2052	1096
		C1861	1008	C2061	1008
		C1862	1008	C2062	1008
		C1871	1008	C2071	1008
		C1872	1008	C2072	1008
		C1881	1008	C2081	1008
		C1882	1008	C2082	1008
		C1891	1008	C2091	1008
		C1892	1008	C2092	1008
		C1911	1008	C2111	1008
		C1912	1008	C2112	1008
		C1921	1096	C2121	1096
		C1922	1096	C2122	1096
		C1931	1096	C2131	1096
		C1932	1096	C2132	1096
		C1941	1096	C2141	1096
		C1942	1096	C2142	1096
		C1951	1096	C2151	1096
		C1952	1096	C2152	1096
		C1961	1008	C2161	1008
		C1962	1008	C2162	1008
		C1971	1008	C2171	1008
		C1972	1008	C2172	1008
		C1981	1008	C2181	1008
		C1982	1008	C2182	1008
		C1991	1008	C2191	1008
		C1992	1008	C2192	1008
		C2001	1740	C4301	1740
		C2002	1740	C4302	1740
		C2003	1740	C4303	1740
		C2004	1740	C4304	1740
		C2005	1740	C4305	1740
		C2006	1740	C4306	1740
		C2007	1740	C4307	1740
		C2008	1740	C4308	1740
		C2009	1740	C4309	1740
		C2010	1740	C4310	1740
		C2011	1740	C4311	1740
		C2012	1740	C4312	1740
		C2013	1740	C4313	1740
		C2014	1740	C4314	1740
		C2015	1740	C4315	1740
		C2016	1740	C4316	1740
		C2017	1740	C4317	1740
		C2018	1740	C4318	1740
		C2019	1740	C4319	1740
		C2020	1740	C4320	1740
		C2021	1740	C4321	1740
		C2022	1740	C4322	1740
		C2023	1740	C4323	1740
		C2024	1740	C4324	1740
		C2025	1740	C4325	1740
		C2026	1740	C4326	1740
		C2027	1740	C4327	1740
		C2028	1740	C4328	1740
		C2029	1740	C4329	1740
		C2030	1740	C4330	1740
		C2031	1740	C4331	1740
		C2032	1740	C4332	1740
		C2033	1740	C4333	1740
		C2034	1740	C4334	1740
		C2035	1740	C4335	1740
		C2036	1740	C4336	1740
		C2037	1740	C4337	1740
		C2038	1740	C4338	1740
		C2039	1740	C4339	1740
		C2040	1740	C4340	1740
		C2041	1740	C4341	1740
		C2042	1740	C4342	1740
		C2043	1740	C4343	1740
		C2044	1740	C4344	1740
		C2045	1740	C4345	1740
		C2046	1740	C4346	1740
		C2047	1740	C4347	1740
		C2048	1740	C4348	1740
		C2049	1740	C4349	1740
		C2050	1740	C4350	1740
		C2051	1740	C4351	1740
		C2052	1740	C4352	1740
		C2053	1740	C4353	1740
		C2054	1740	C4354	1740
		C2055	1740	C4355	1740
		C2056	1740	C4356	1740
		C2057	1740	C4357	1740
		C2058	1740	C4358	1740
		C2059	1740	C4359	1740
		C2060	1740	C4360	1740
		C2061	1740	C4361	1740
		C2062	1740	C4362	1740
		C2063	1740	C4363	1740
		C2064	1740	C4364	1740
		C2065	1740	C4365	1740
		C2066	1740	C4366	1740
		C2067	1740	C4367	1740
		C2068	1740	C4368	1740
		C2069	1740	C4369	1740
		C2070	1740	C4370	1740
		C2071	1740	C4371	1740
		C2072	1740	C4372	1740
		C2073	1740	C4373	1740
		C2074	1740	C4374	1740
		C2075	1740	C4375	1740
		C2076	1740	C4376	1740
		C2077	1740	C4377	1740
		C2078	1740	C4378	1740
		C2079	1740	C4379	1740
		C2080	1740	C4380	1740
		C2081	1740	C4381	1740
		C2082	1740	C4382	1740
		C2083	1740	C4383	1740
		C2084	1740	C4384	1740
		C2085	1740	C4385	1740
		C2086	1740	C4386	1740
		C2087	1740	C4387	1740
		C2088	1740	C4388	1740
		C2089	1740	C4389	1740
		C2090	1740	C4390	1740
		C2091	1740	C4391	1740
		C2092	1740	C4392	1740
		C2093	1740	C4393	1740
		C2094	1740	C4394	1740
		C2095	1740	C4395	1740
		C2096	1740	C4396	1740
		C2097	1740	C4397	1740
		C2098	1740	C4398	1740
		C2099	1740	C4399	1740
		C2100	1740	C4400	1740
		C2101	1740	C4401	1740
		C2102	1740	C4402	1740
		C2103	1740	C4403	1740
		C2104	1740	C4404	1740
		C2105	1740	C4405	1740
		C2106	1740	C4406	1740
		C2107	1740	C4407	1740
		C2108	1740	C4408	1740
		C2109	1740	C4409	1740
		C2110	1740	C4410	1740
		C2111	1740	C4411	1740
		C2112	1740	C4412	1740
		C2113	1740	C4413	1740
		C2114	1740	C4414	1740
		C2115	1740	C4415	1740
		C2116	1740	C4416	1740
		C2117	1740	C4417	1740
		C2118	1740	C4418	1740
		C2119	1740	C4419	1740
		C2120	1740	C4420	1740
		C2121	1740	C4421	1740
		C2122	1740	C4422	1740
		C2123	1740	C4423	1740
		C2124	1740	C4424	1740
		C2125	1740	C4425	1740
		C2126	1740	C4426	1740
		C2127	1740	C4427	1740
		C2128	1740	C4428	1740
		C2129	1740	C4429	1740
		C2130	1740	C4430	1740
		C2131	1740	C4431	1740
		C2132	1740	C4432	1740
		C2133	1740	C4433	1740
		C2134	1740	C4434	1740
		C2135	1740	C4435	1740
		C2136	1740	C4436	1740
		C2137	1740	C4437	1740
		C2138	1740	C4438	1740
		C2139	1740	C4439	1740
		C2140	1740	C4440	1740
		C2141	1740	C4441	1740
		C2142	1740	C4442	1740
		C2143	1740	C4443	1740
		C2144	1740	C4444	1740
		C2145	1740	C4445	1740
		C2146	1740	C4446	1740
		C2147	1740	C4447	1740
		C2148	1740	C4448	1740
		C2149	1740	C4449	1740
		C2150	1740	C4450	1740
		C2151	1740	C4451	1740
		C2152	1740	C4452	1740
		C2153	1740	C4453	1740
		C2154	1740	C4454	1740
		C2155	1740	C4455	1740
		C2156	1740	C4456	1740
		C2157	1740	C4457	1740
		C2158	1740	C4458	1740
		C2159	1740	C4459	1740
		C2160	1740	C4460	1740
		C2161	1740	C4461	1740
		C2162	1740	C4462	1740
		C2163	1740	C4463	1740
		C2164	1740	C4464	1740
		C2165	1740	C4465	1740

REVISIONS		
DATE	NAME	N.O.
JAN. 01, 2012	DANIEL A. NAGY	24GS02751300

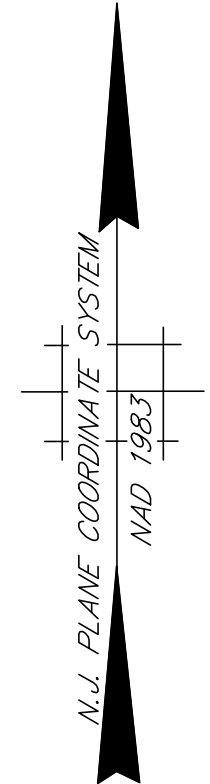
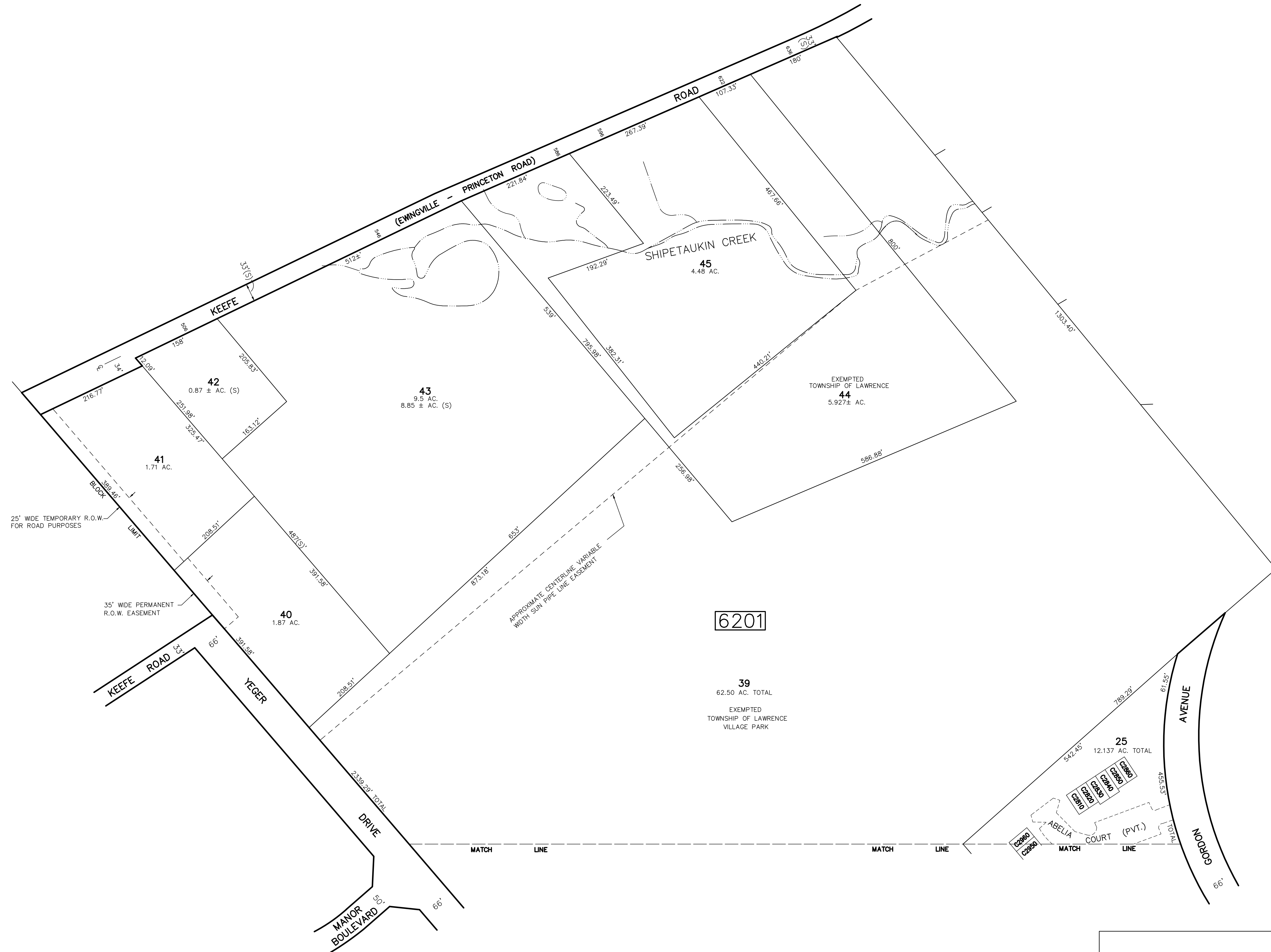
SHEET NO. 61.01

SHEET NO. 62.03

SHEET NO. 61

SHEET NO. 60.02

SHEET NO. 62.01



CONDOMINIUM DETAIL

BLOCK NO.	LOT NO.	QUALIFIER	SQ. FT.
6201	25	C2810	1508
		C2820	1508
		C2830	1628
		C2840	1740
		C2850	1496
		C2860	1496

THIS SHEET HAS BEEN DRAWN USING COMPUTER AIDED DRAFTING/DESIGN (CADD/D) AND IS A DIGITAL COPY OF THE TAX MAP ORIGINALLY PREPARED BY JOHN M. DURA, P.L.S., SSM/T.T.MOORE ASSOCIATES, INC. DATED OCT. 1990. THE ORIGINAL APPROVED MAP IS ON FILE IN THE OFFICE OF THE MUNICIPAL CLERK.

TAX MAP
TOWNSHIP OF LAWRENCE
 MERCER COUNTY, NEW JERSEY
 SCALE: 1"=100' OCT. 1990
JOHN M. DURA, P.L.S.
 TO SHOW CONDITIONS AS OF JAN. 01, 2012

SSM/T.T.MOORE ASSOCIATES, INC. 67 SCOTCH RD. WEST TRENTON N.J. 08628 883-2313	A.D.R. ASSOCIATES, INC. 9285 COMMERCE HIGHWAY PENNSAUKEN N.J. 08110 663-7200
--	---

SHEET NO. 62

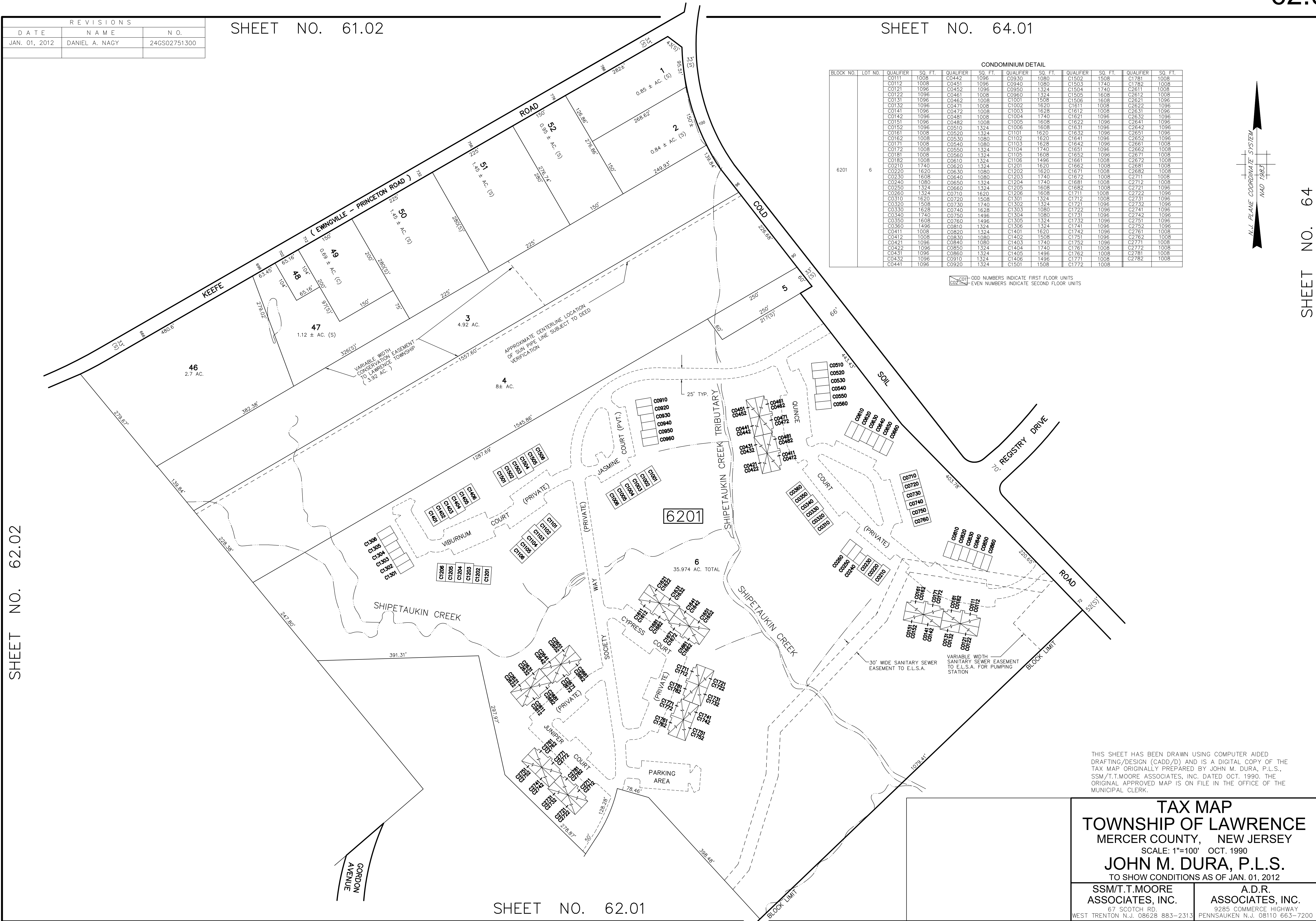
REVISIONS		
DATE	NAME	N.O.
JAN. 01, 2012	DANIEL A. NAGY	24GS02751300

SHEET NO. 61.02

SHEET NO. 64.01

SHEET NO. 62.02

SHEET NO. 64



CONDOMINIUM DETAIL

BLOCK NO.	LOT NO.	QUALIFIER	SQ. FT.	QUALIFIER	SQ. FT.	QUALIFIER	SQ. FT.	QUALIFIER	SQ. FT.	QUALIFIER	SQ. FT.
6201	6	C0111	1008	C0442	1096	C0930	1080	C1502	1508	C1781	1008
		C0112	1008	C0451	1096	C0940	1080	C1503	1740	C1782	1008
		C0121	1096	C0452	1096	C0950	1324	C1504	1740	C2611	1008
		C0122	1096	C0461	1008	C0960	1324	C1505	1608	C2612	1008
		C0131	1096	C0462	1008	C1001	1508	C1506	1608	C2621	1096
		C0132	1096	C0471	1008	C1002	1620	C1611	1008	C2622	1096
		C0141	1096	C0472	1008	C1003	1628	C1612	1008	C2631	1096
		C0142	1096	C0481	1008	C1004	1740	C1621	1096	C2632	1096
		C0151	1096	C0482	1008	C1005	1608	C1622	1096	C2641	1096
		C0152	1096	C0510	1524	C1006	1608	C1631	1096	C2642	1096
		C0161	1008	C0520	1324	C1101	1620	C1632	1096	C2651	1096
		C0162	1008	C0530	1080	C1102	1620	C1641	1096	C2652	1096
		C0171	1008	C0540	1080	C1103	1628	C1642	1096	C2661	1008
		C0172	1008	C0550	1324	C1104	1740	C1651	1096	C2662	1008
		C0181	1008	C0560	1324	C1105	1608	C1652	1096	C2671	1008
		C0182	1008	C0610	1324	C1106	1496	C1661	1008	C2672	1008
		C0210	1740	C0620	1324	C1201	1620	C1662	1008	C2681	1008
		C0220	1620	C0630	1080	C1202	1620	C1671	1008	C2682	1008
		C0230	1608	C0640	1080	C1203	1740	C1672	1008	C2711	1008
		C0240	1080	C0650	1324	C1204	1740	C1681	1008	C2712	1008
		C0250	1324	C0660	1324	C1205	1608	C1682	1008	C2721	1096
		C0260	1324	C0710	1620	C1206	1608	C1711	1008	C2722	1096
		C0310	1620	C0720	1508	C1301	1324	C1712	1008	C2731	1096
		C0320	1508	C0730	1740	C1302	1324	C1721	1096	C2732	1096
		C0330	1628	C0740	1628	C1303	1080	C1722	1096	C2741	1096
		C0340	1740	C0750	1496	C1304	1080	C1731	1096	C2742	1096
		C0350	1608	C0760	1496	C1305	1324	C1732	1096	C2751	1096
		C0360	1496	C0810	1324	C1306	1324	C1741	1096	C2752	1096
		C0411	1008	C0820	1324	C1401	1620	C1742	1096	C2761	1008
		C0412	1008	C0830	1080	C1402	1508	C1751	1096	C2762	1008
		C0421	1096	C0840	1080	C1403	1740	C1752	1096	C2771	1008
		C0422	1096	C0850	1324	C1404	1740	C1761	1008	C2772	1008
		C0431	1096	C0860	1324	C1405	1496	C1762	1008	C2781	1008
		C0432	1096	C0910	1324	C1406	1496	C1771	1008	C2782	1008
		C0441	1096	C0920	1324	C1501	1508	C1772	1008		

601- ODD NUMBERS INDICATE FIRST FLOOR UNITS
 602- EVEN NUMBERS INDICATE SECOND FLOOR UNITS

THIS SHEET HAS BEEN DRAWN USING COMPUTER AIDED DRAFTING/DESIGN (CADD/D) AND IS A DIGITAL COPY OF THE TAX MAP ORIGINALLY PREPARED BY JOHN M. DURA, P.L.S., SSM/T.T.MOORE ASSOCIATES, INC. DATED OCT. 1990. THE ORIGINAL APPROVED MAP IS ON FILE IN THE OFFICE OF THE MUNICIPAL CLERK.

TAX MAP
TOWNSHIP OF LAWRENCE
 MERCER COUNTY, NEW JERSEY
 SCALE: 1"=100' OCT. 1990
JOHN M. DURA, P.L.S.
 TO SHOW CONDITIONS AS OF JAN. 01, 2012

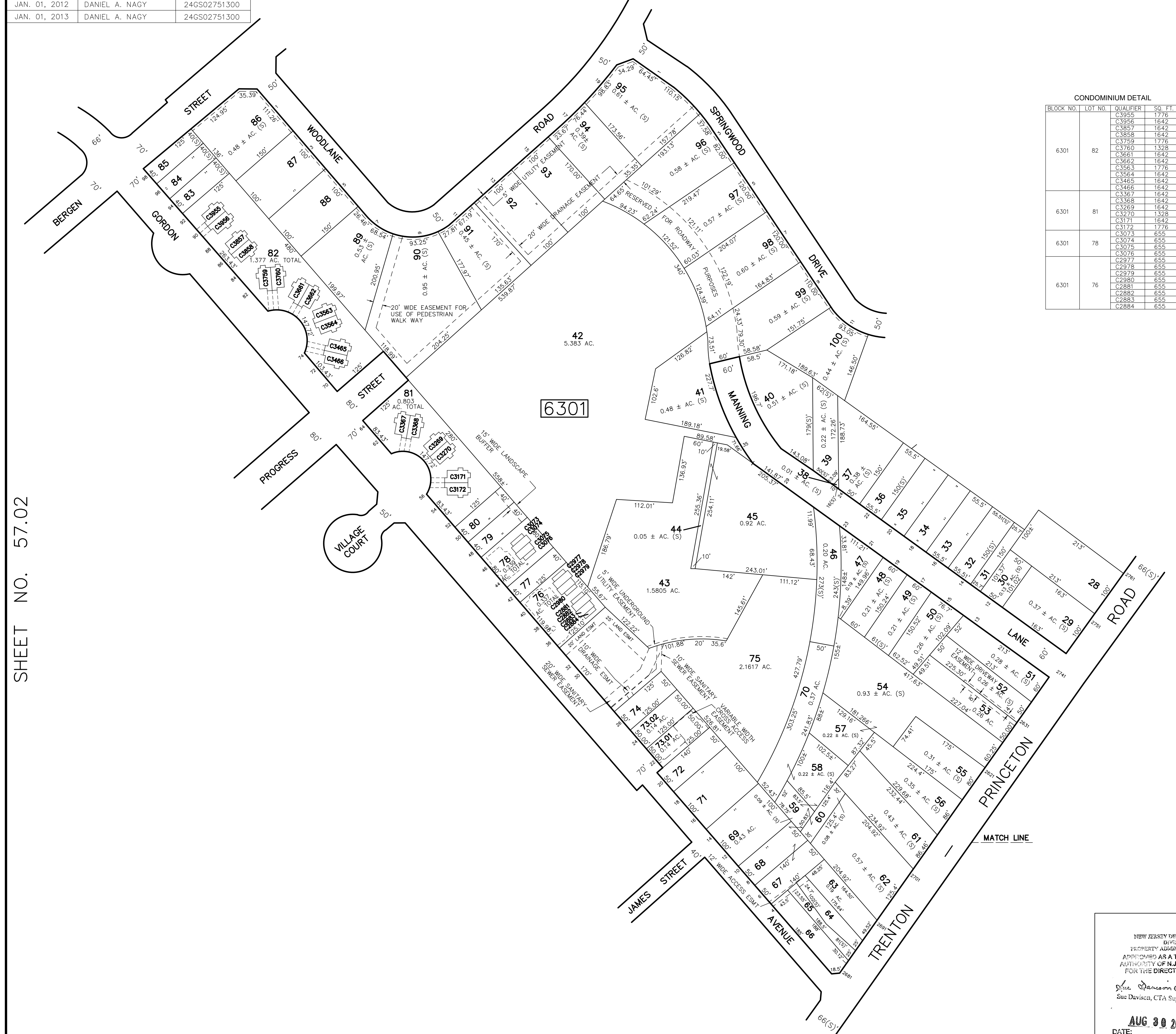
SSM/T.T.MOORE ASSOCIATES, INC. A.D.R. ASSOCIATES, INC.
 67 SCOTCH RD. 9285 COMMERCE HIGHWAY
 WEST TRENTON N.J. 08628 883-2313 PENNSAUKEN N.J. 08110 663-7200

SHEET NO. 62.01

REVISIONS		
DATE	NAME	N.O.
JAN. 01, 2012	DANIEL A. NAGY	24GS02751300
JAN. 01, 2013	DANIEL A. NAGY	24GS02751300

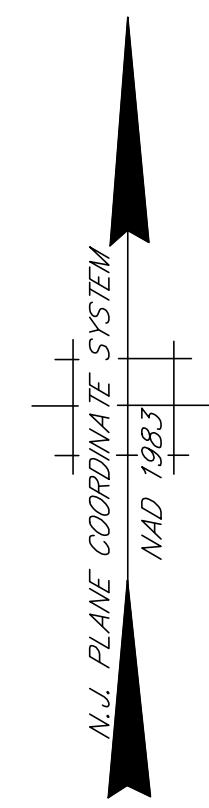
SHEET NO. 62.01

SHEET NO. 63.01



CONDOMINIUM DETAIL

BLOCK NO.	LOT NO.	QUALIFIER	SQ. FT.
6301	82	C3955	1776
		C3956	1642
		C3957	1642
		C3858	1642
		C3759	1776
		C3760	1328
		C3661	1642
6301	81	C3662	1642
		C3563	1776
		C3564	1642
		C3465	1642
		C3466	1642
		C3367	1642
		C3368	1642
6301	78	C3270	1328
		C3171	1642
		C3172	1776
		C3073	655
		C3074	655
		C3075	655
		C2976	655
6301	76	C2977	655
		C2978	655
		C2979	655
		C2880	655
		C2881	655
		C2882	655
		C2883	655
C2884	655		



SHEET NO. 57.02

SHEET NO. 58.07

THIS SHEET HAS BEEN DRAWN USING COMPUTER AIDED DRAFTING/DESIGN (CADD/D) AND IS A DIGITAL COPY OF THE TAX MAP ORIGINALLY PREPARED BY JOHN M. DURA, P.L.S., SSM/T.T.MOORE ASSOCIATES, INC. DATED OCT. 1990. THE ORIGINAL APPROVED MAP IS ON FILE IN THE OFFICE OF THE MUNICIPAL CLERK.

NEW JERSEY DEPARTMENT OF THE TREASURY
DIVISION OF TAXATION
PROPERTY ADMINISTRATION TAX MAP SECTION
APPROVED AS A TAX MAP PURSUANT TO THE AUTHORITY OF N.J.S.A. 67:16 & N.J.S.A. 67:18-1 FOR THE DIRECTOR, DIVISION OF TAXATION
Sue Davison, CTA Supervising Field Rep
DATE: **AUG 30 2012** SERIAL NO. **1002**

TAX MAP
TOWNSHIP OF LAWRENCE
MERCER COUNTY, NEW JERSEY
SCALE: 1"=100' OCT. 1990
JOHN M. DURA, P.L.S.
TO SHOW CONDITIONS AS OF JAN. 01, 2013

SSM/T.T.MOORE ASSOCIATES, INC. 87 SCOTCH RD. WEST TRENTON N.J. 08628 883-2313
A.D.R. ASSOCIATES, INC. 9285 COMMERCE HIGHWAY PENNSAUKEN N.J. 08110 663-7200

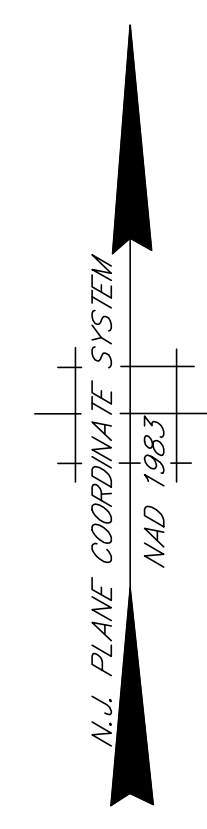
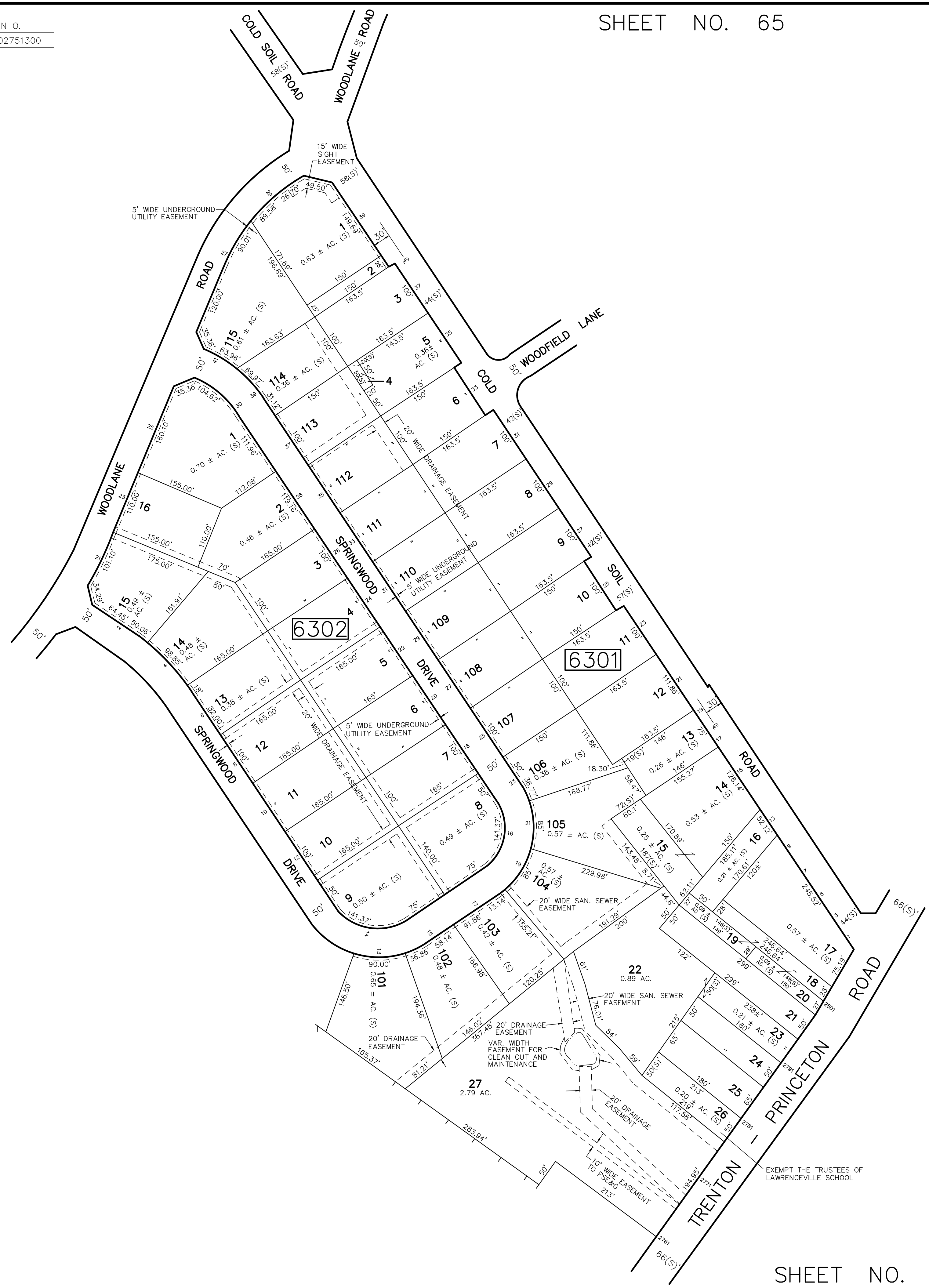
SHEET NO. 57.01

SHEET NO. 58.03

REVISIONS		
DATE	NAME	N.O.
JAN. 01, 2012	DANIEL A. NAGY	24GS02751300

SHEET NO. 62.01

SHEET NO. 63



THIS SHEET HAS BEEN DRAWN USING COMPUTER AIDED DRAFTING/DESIGN (CADD/D) AND IS A DIGITAL COPY OF THE TAX MAP ORIGINALLY PREPARED BY JOHN M. DURA, P.L.S., SSM/T.T.MOORE ASSOCIATES, INC. DATED OCT. 1990. THE ORIGINAL APPROVED MAP IS ON FILE IN THE OFFICE OF THE MUNICIPAL CLERK.

TAX MAP
TOWNSHIP OF LAWRENCE
 MERCER COUNTY, NEW JERSEY
 SCALE: 1"=100' OCT. 1990
JOHN M. DURA, P.L.S.
 TO SHOW CONDITIONS AS OF JAN. 01, 2012

SSM/T.T.MOORE ASSOCIATES, INC. 67 SCOTCH RD. WEST TRENTON N.J. 08628 883-2313	A.D.R. ASSOCIATES, INC. 9285 COMMERCE HIGHWAY PENNSAUKEN N.J. 08110 663-7200
---	--

REVISIONS		
DATE	NAME	N.O.
JAN. 01, 2012	DANIEL A. NAGY	24GS02751300

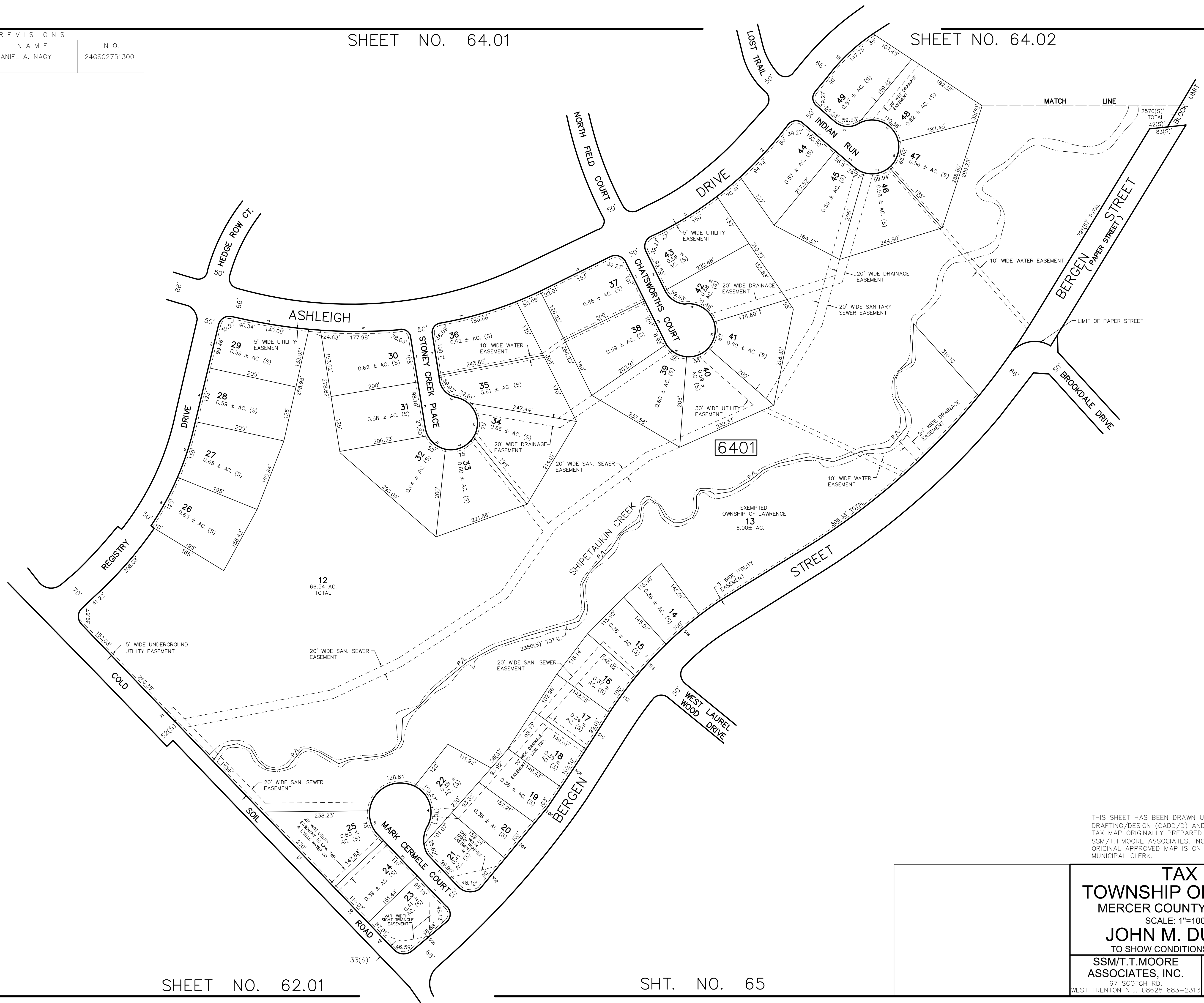
SHEET NO. 64.01

SHEET NO. 64.02

SHEET NO. 64.01

SHEET NO. 62.03

SHEET NO. 65.01



SHEET NO. 62.01

SHT. NO. 65

THIS SHEET HAS BEEN DRAWN USING COMPUTER AIDED DRAFTING/DESIGN (CADD/D) AND IS A DIGITAL COPY OF THE TAX MAP ORIGINALLY PREPARED BY JOHN M. DURA, P.L.S., SSM/T.T.MOORE ASSOCIATES, INC. DATED OCT. 1990. THE ORIGINAL APPROVED MAP IS ON FILE IN THE OFFICE OF THE MUNICIPAL CLERK.

TAX MAP
TOWNSHIP OF LAWRENCE
 MERCER COUNTY, NEW JERSEY
 SCALE: 1"=100' OCT. 1990
JOHN M. DURA, P.L.S.
 TO SHOW CONDITIONS AS OF JAN. 01, 2012

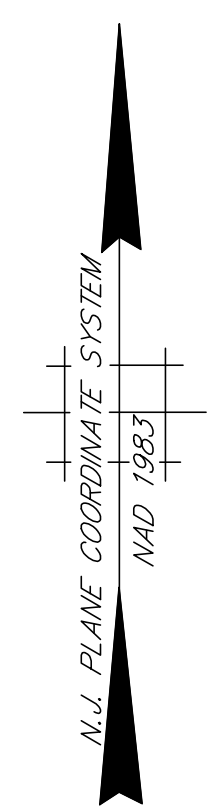
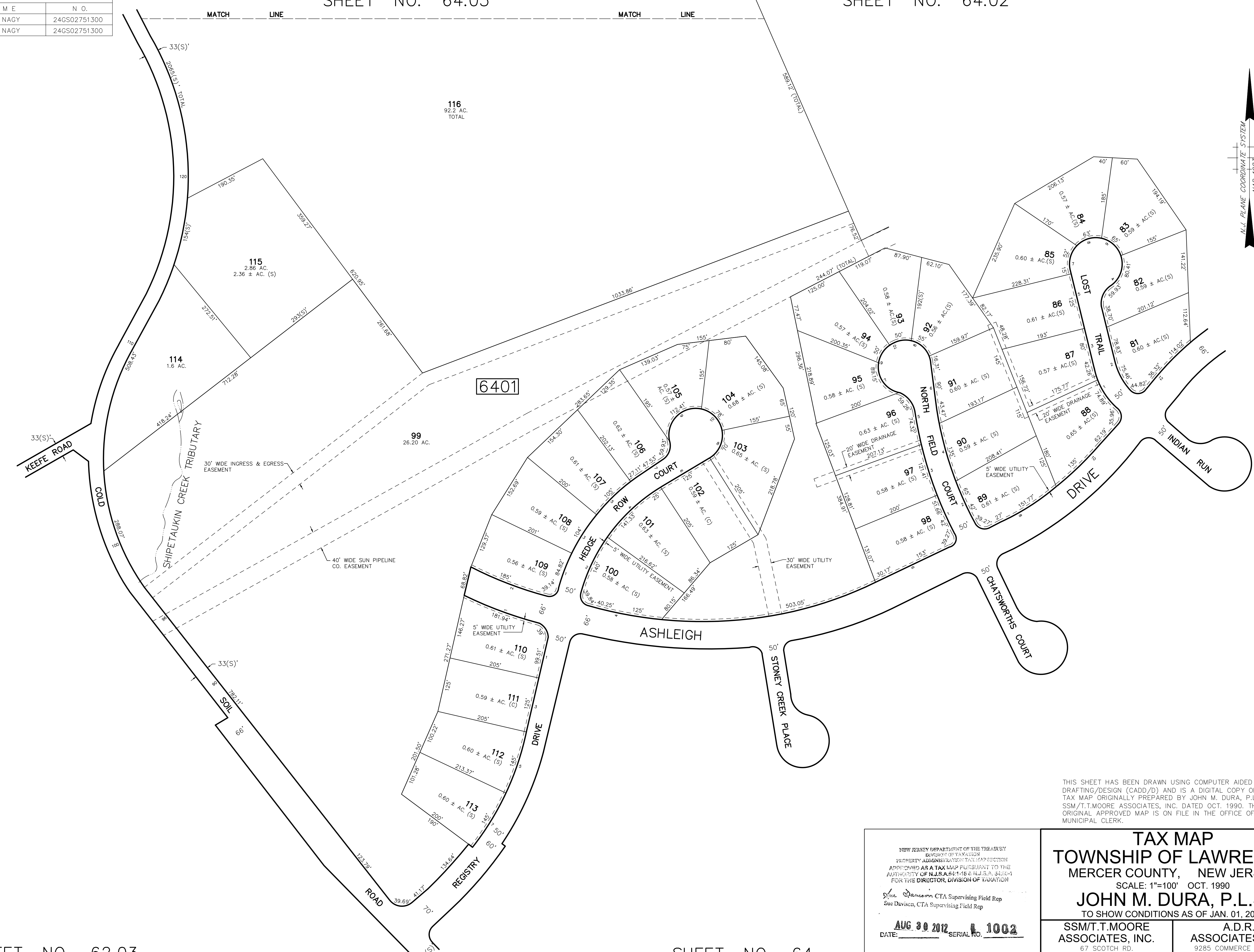
SSM/T.T.MOORE ASSOCIATES, INC. 67 SCOTCH RD. WEST TRENTON N.J. 08628 883-2313	A.D.R. ASSOCIATES, INC. 9285 COMMERCE HIGHWAY PENNSAUKEN N.J. 08110 663-7200
---	--

REVISIONS		
DATE	NAME	N.O.
JAN. 01, 2012	DANIEL A. NAGY	24GS02751300
JAN. 01, 2013	DANIEL A. NAGY	24GS02751300

SHEET NO. 64.03

SHEET NO. 64.02

SHEET NO. 61.02



THIS SHEET HAS BEEN DRAWN USING COMPUTER AIDED DRAFTING/DESIGN (CADD/D) AND IS A DIGITAL COPY OF THE TAX MAP ORIGINALLY PREPARED BY JOHN M. DURA, P.L.S., SSM/T.T.MOORE ASSOCIATES, INC. DATED OCT. 1990. THE ORIGINAL APPROVED MAP IS ON FILE IN THE OFFICE OF THE MUNICIPAL CLERK.

NEW JERSEY DEPARTMENT OF THE TREASURY
DIVISION OF TAXATION
PROPERTY ADMINISTRATION TAX MAP SECTION
APPROVED AS A TAX MAP PURSUANT TO THE
AUTHORITY OF N.J.S.A. 6:11-18 & N.J.S.A. 6:11-19
FOR THE DIRECTOR, DIVISION OF TAXATION
Sue Davison CTA Supervising Field Rep
Sue Davison, CTA Supervising Field Rep
DATE: **AUG 30 2012** SERIAL NO. **1002**

TAX MAP
TOWNSHIP OF LAWRENCE
MERCER COUNTY, NEW JERSEY
SCALE: 1"=100' OCT. 1990
JOHN M. DURA, P.L.S.
TO SHOW CONDITIONS AS OF JAN. 01, 2013

SSM/T.T.MOORE ASSOCIATES, INC. 87 SCOTCH RD. WEST TRENTON N.J. 08628 883-2313	A.D.R. ASSOCIATES, INC. 9285 COMMERCE HIGHWAY PENNSAUKEN N.J. 08110 663-7200
---	--

SHEET NO. 62.03

SHEET NO. 64

REVISIONS		
DATE	NAME	N.O.
JAN. 01, 2012	DANIEL A. NAGY	24GS02751300
JAN. 01, 2013	DANIEL A. NAGY	24GS02751300

SHEET NO. 64.04

SHEET NO. 64.04

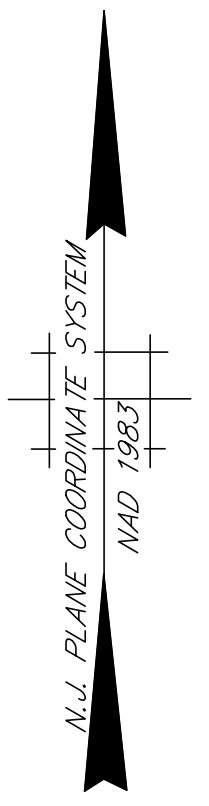
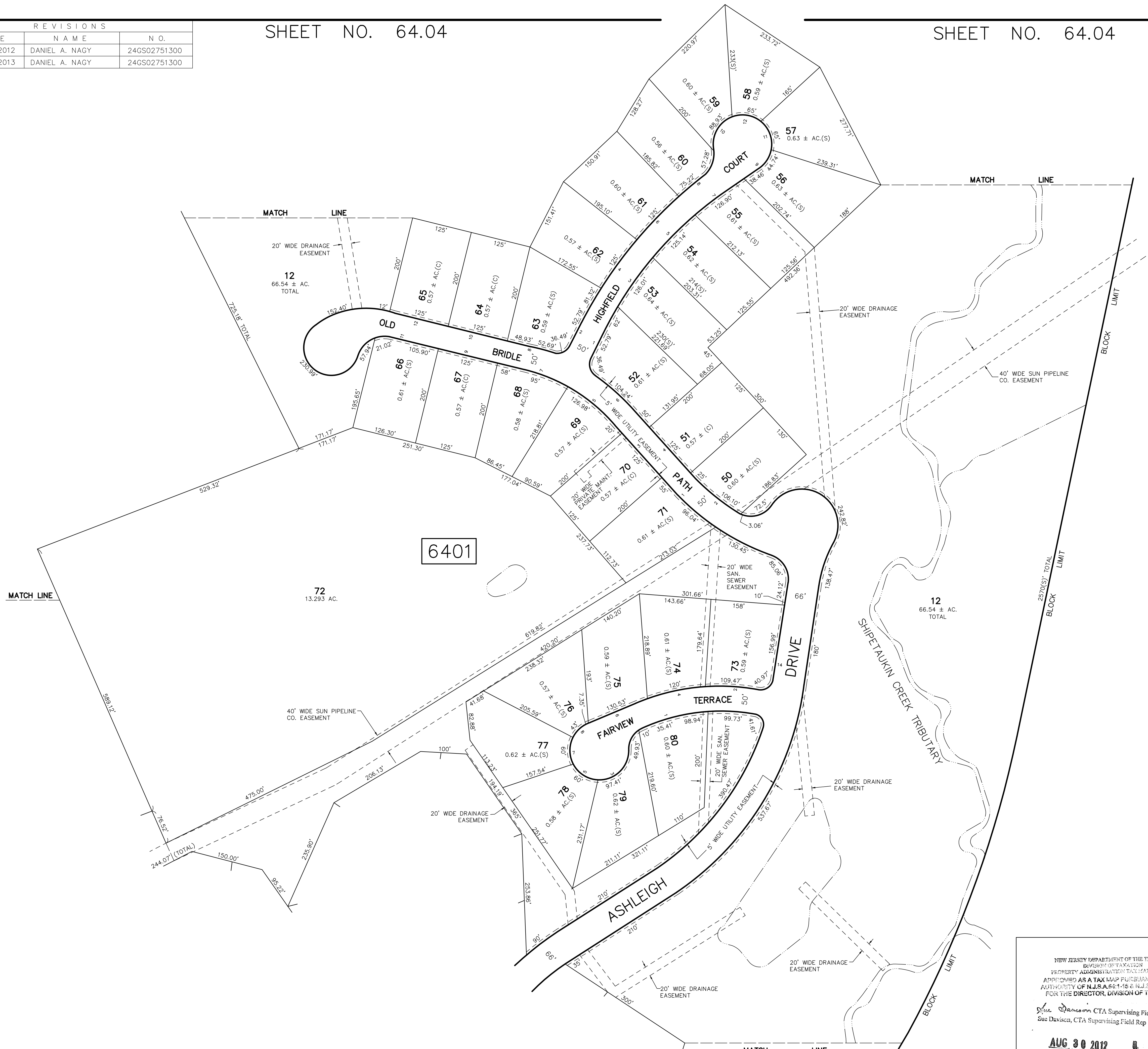
SHEET NO. 64.03

SHEET NO. 64.01

SHEET NO. 64.01

SHEET NO. 64

SHEET NO. 65.03

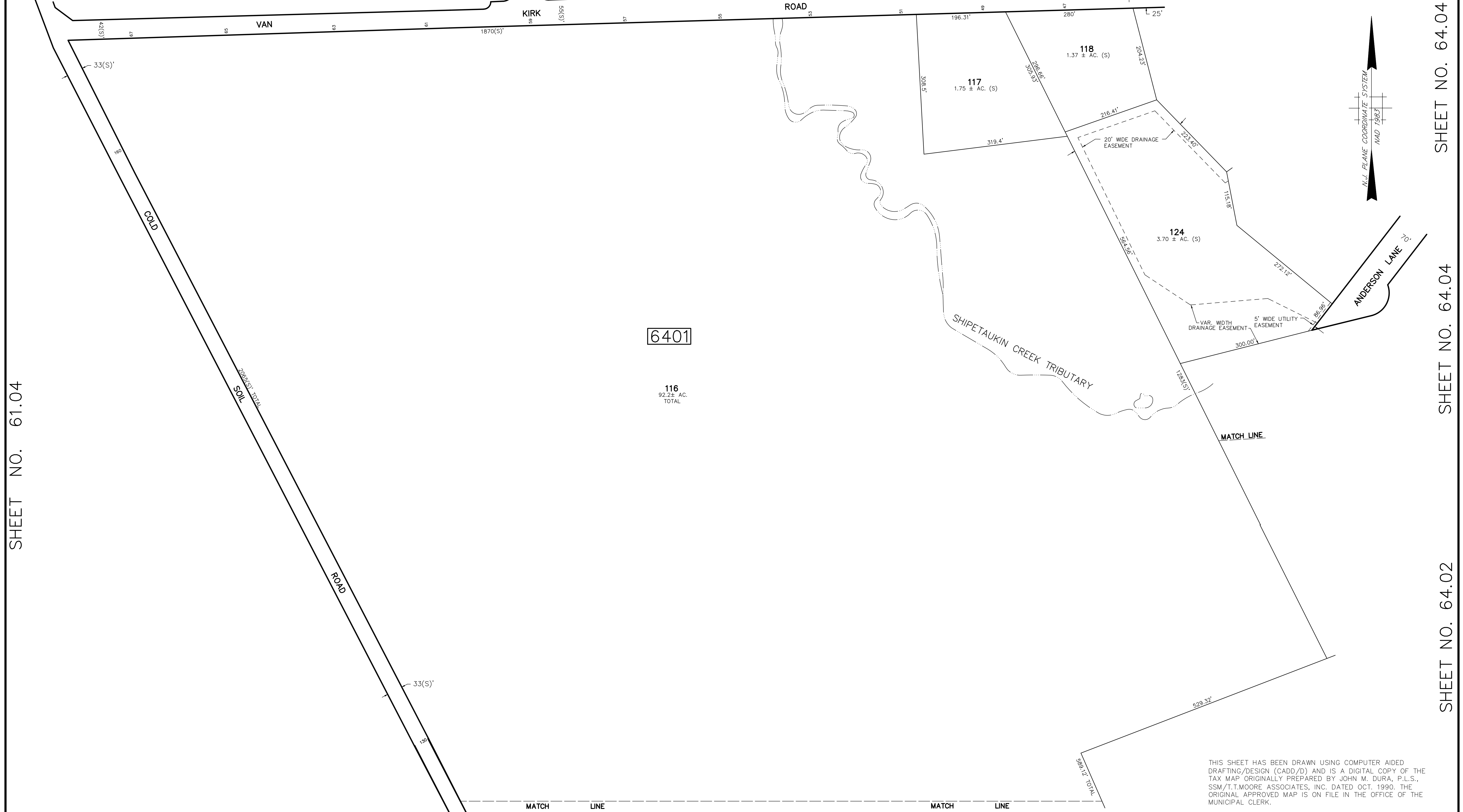


THIS SHEET HAS BEEN DRAWN USING COMPUTER AIDED DRAFTING/DESIGN (CADD/D) AND IS A DIGITAL COPY OF THE TAX MAP ORIGINALLY PREPARED BY JOHN M. DURA, P.L.S., SSM/T.T.MOORE ASSOCIATES, INC. DATED OCT. 1990. THE ORIGINAL APPROVED MAP IS ON FILE IN THE OFFICE OF THE MUNICIPAL CLERK.

<p>NEW JERSEY DEPARTMENT OF THE TREASURY DIVISION OF TAXATION PROPERTY ADMINISTRATION TAX MAP SECTION APPROVED AS A TAX MAP PURSUANT TO THE AUTHORITY OF N.J.S.A. 67:18 & N.J.S.A. 67:19-1 FOR THE DIRECTOR, DIVISION OF TAXATION</p> <p>Sue Davison CTA Supervising Field Rep Sue Davison, CTA Supervising Field Rep</p> <p>DATE: AUG 30 2012 SERIAL NO. 1002</p>		<p>TAX MAP TOWNSHIP OF LAWRENCE MERCER COUNTY, NEW JERSEY SCALE: 1"=100' OCT. 1990 JOHN M. DURA, P.L.S. TO SHOW CONDITIONS AS OF JAN. 01, 2013</p>	
<p>SSM/T.T.MOORE ASSOCIATES, INC. 67 SCOTCH RD. WEST TRENTON N.J. 08628 883-2313</p>		<p>A.D.R. ASSOCIATES, INC. 9285 COMMERCE HIGHWAY PENNSAUKEN N.J. 08110 663-7200</p>	

SHEET NO. 73

REVISIONS		
DATE	NAME	N.O.
JAN. 01, 2012	DANIEL A. NAGY	24GS02751300



SHEET NO. 61.04

SHEET NO. 64.04

SHEET NO. 64.04

SHEET NO. 64.02

6401

THIS SHEET HAS BEEN DRAWN USING COMPUTER AIDED DRAFTING/DESIGN (CADD/D) AND IS A DIGITAL COPY OF THE TAX MAP ORIGINALLY PREPARED BY JOHN M. DURA, P.L.S., SSM/T.T.MOORE ASSOCIATES, INC. DATED OCT. 1990. THE ORIGINAL APPROVED MAP IS ON FILE IN THE OFFICE OF THE MUNICIPAL CLERK.

TAX MAP
TOWNSHIP OF LAWRENCE
 MERCER COUNTY, NEW JERSEY
 SCALE: 1"=100' OCT. 1990
JOHN M. DURA, P.L.S.
 TO SHOW CONDITIONS AS OF JAN. 01, 2012

SSM/T.T.MOORE
 ASSOCIATES, INC.
 87 SCOTCH RD.
 WEST TRENTON N.J. 08628 883-2313

A.D.R.
 ASSOCIATES, INC.
 9285 COMMERCE HIGHWAY
 PENNSAUKEN N.J. 08110 663-7200

SHEET NO. 64.01

REVISIONS		
DATE	NAME	N.O.
JAN. 01, 2012	DANIEL A. NAGY	24GS02751300

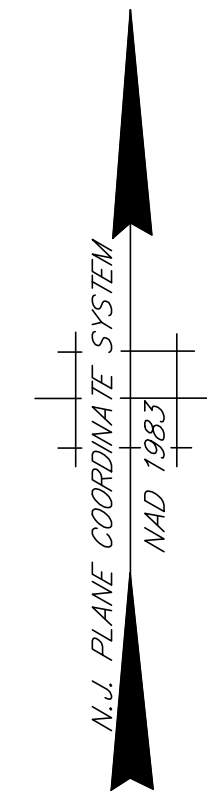
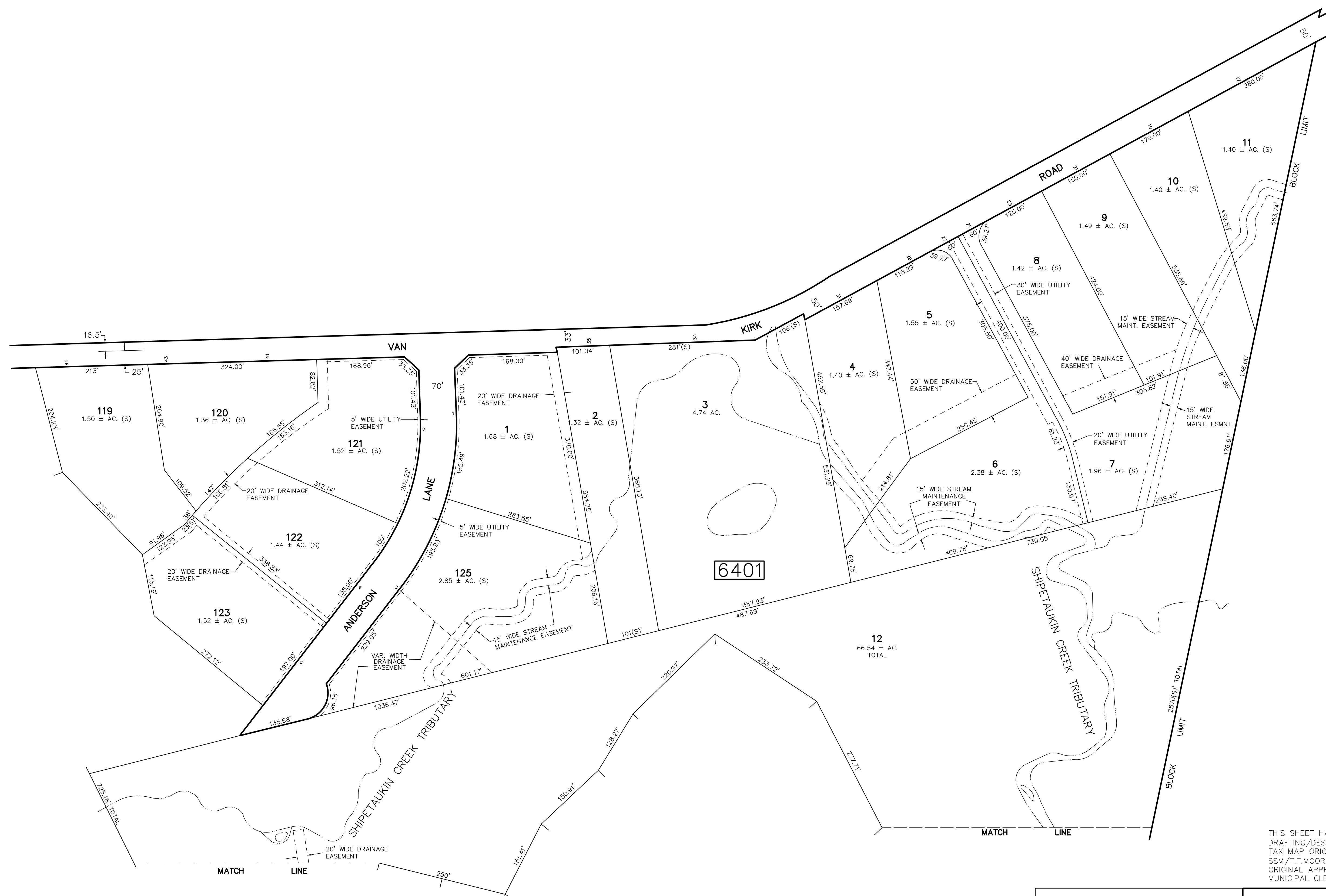
SHEET NO. 73.01

SHEET NO. 73.02

SHEET NO. 64.03

SHEET NO. 65.04

SHEET NO. 65.03



THIS SHEET HAS BEEN DRAWN USING COMPUTER AIDED DRAFTING/DESIGN (CADD/D) AND IS A DIGITAL COPY OF THE TAX MAP ORIGINALLY PREPARED BY JOHN M. DURA, P.L.S., SSM/T.T.MOORE ASSOCIATES, INC. DATED OCT. 1990. THE ORIGINAL APPROVED MAP IS ON FILE IN THE OFFICE OF THE MUNICIPAL CLERK.

TAX MAP
TOWNSHIP OF LAWRENCE
 MERCER COUNTY, NEW JERSEY
 SCALE: 1"=100' OCT. 1990
JOHN M. DURA, P.L.S.
 TO SHOW CONDITIONS AS OF JAN. 01, 2012

SSM/T.T.MOORE ASSOCIATES, INC. 67 SCOTCH RD. WEST TRENTON N.J. 08628 883-2313	A.D.R. ASSOCIATES, INC. 9285 COMMERCE HIGHWAY PENNSAUKEN N.J. 08110 663-7200
---	--

SHEET NO. 64.02

REVISIONS		
DATE	NAME	N.O.
JAN. 01, 2016	WILLIAM SCHINDLER, JR.	27188

SHT. NO. 64

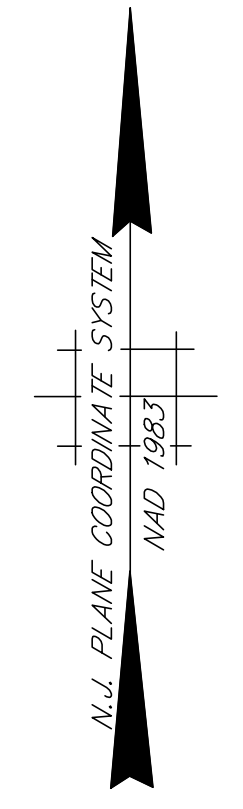
SHEET NO. 65.01

SHEET NO. 65.01

SHEET NO. 65.01

SHEET NO. 62.01

SHEET NO. 58.10



CONDOMINIUM			
BLOCK NO.	LOT NO.	QUALIFIER	SQ. FT.
6501	79	C01	1446
		C02	1568

THIS SHEET HAS BEEN DRAWN USING COMPUTER AIDED DRAFTING/DESIGN (CADD/D) AND IS A DIGITAL COPY OF THE TAX MAP ORIGINALLY PREPARED BY JOHN M. DURA, P.L.S., SSM/T.T.MOORE ASSOCIATES, INC. DATED OCT. 1990. THE ORIGINAL APPROVED MAP IS ON FILE IN THE OFFICE OF THE MUNICIPAL CLERK.

NEW JERSEY DEPARTMENT OF THE TREASURY
DIVISION OF TAXATION
PROPERTY ADMINISTRATION TAX MAP SECTION
APPROVED AS A TAX MAP PURSUANT TO THE
AUTHORITY OF N.J.S.A. 67:16 & N.J.S.A. 67:18-1
FOR THE DIRECTOR, DIVISION OF TAXATION
Sue Davison CTA Supervising Field Rep
Sue Davison CTA Supervising Field Rep
DATE: **AUG 30 2012** SERIAL NO. **1002**

TAX MAP
TOWNSHIP OF LAWRENCE
MERCER COUNTY, NEW JERSEY
SCALE: 1"=100' OCT. 1990
JOHN M. DURA, P.L.S.
TO SHOW CONDITIONS AS OF JAN. 01, 2012

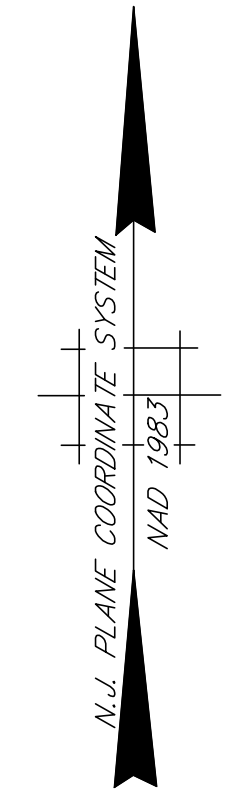
SSM/T.T.MOORE ASSOCIATES, INC. 87 SCOTCH RD. WEST TRENTON N.J. 08628 883-2313	A.D.R. ASSOCIATES, INC. 9285 COMMERCE HIGHWAY PENNSAUKEN N.J. 08110 663-7200
---	--

SHEET NO. 63.01

SHEET NO. 58.07

REVISIONS		
DATE	NAME	N.O.
JAN. 01, 2012	DANIEL A. NAGY	24GS02751300
DEC. 09, 2020	PAMELA L. MATHEWS	41181

SHEET NO. 64



SHEET NO. 65

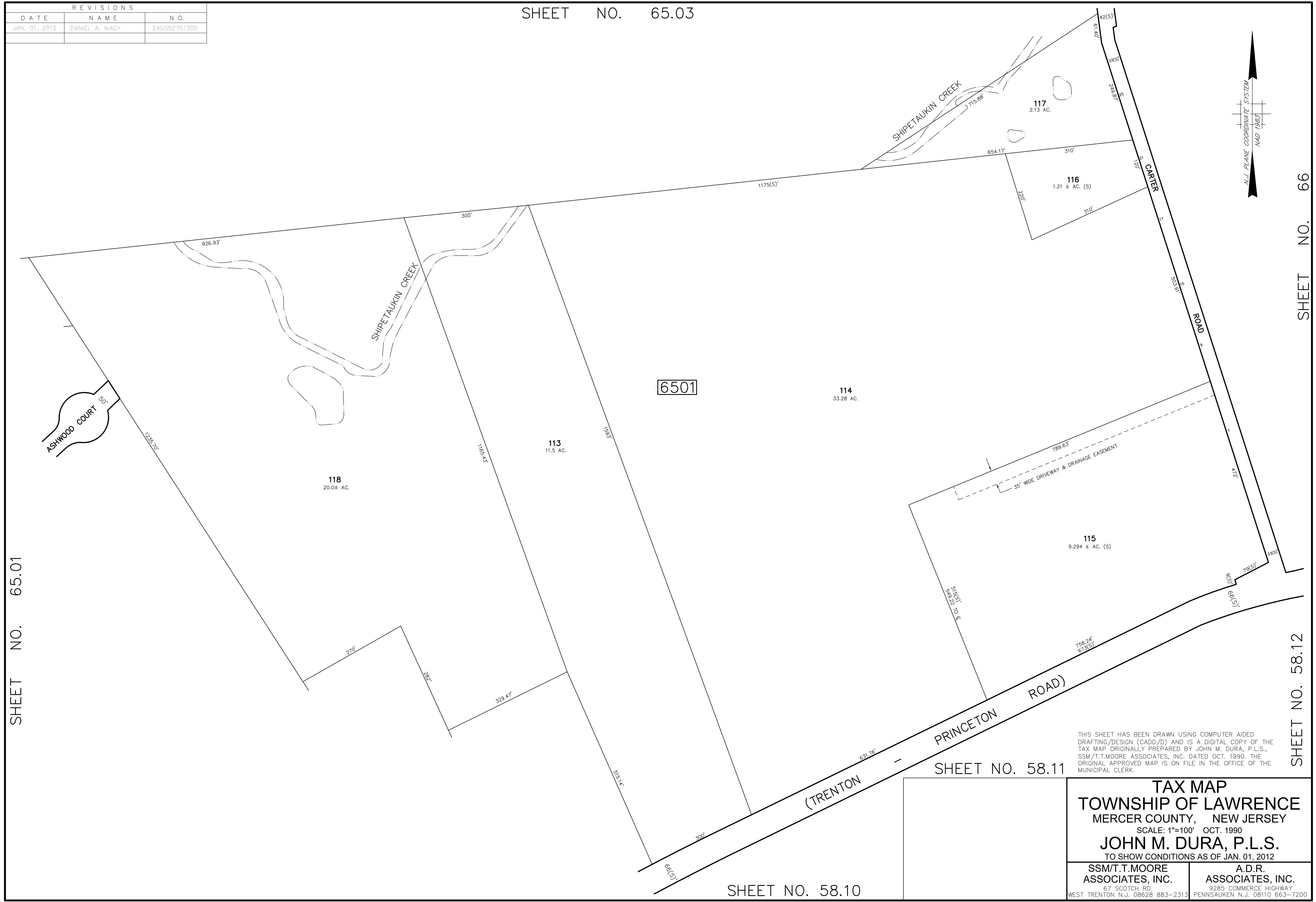
SHEET NO. 58.10

THIS SHEET HAS BEEN DRAWN USING COMPUTER AIDED DRAFTING/DESIGN (CADD/D) AND IS A DIGITAL COPY OF THE TAX MAP ORIGINALLY PREPARED BY JOHN M. DURA, P.L.S., SSM/T.T.MOORE ASSOCIATES, INC. DATED OCT. 1990. THE ORIGINAL APPROVED MAP IS ON FILE IN THE OFFICE OF THE MUNICIPAL CLERK.

TAX MAP
TOWNSHIP OF LAWRENCE
 MERCER COUNTY, NEW JERSEY
 SCALE: 1"=100' OCT. 1990
JOHN M. DURA, P.L.S.
 TO SHOW CONDITIONS AS OF JAN. 01, 2012

SSM/T.T.MOORE ASSOCIATES, INC. 87 SCOTCH RD. WEST TRENTON N.J. 08628 883-2313	A.D.R. ASSOCIATES, INC. 9285 COMMERCE HIGHWAY PENNSAUKEN N.J. 08110 663-7200
---	--

REVISIONS		
DATE	NAME	N.O.
JAN. 01, 2012	DANIEL A. NAGY	24GS02751300



SHEET NO. 65.01

SHEET NO. 66

SHEET NO. 58.12

THIS SHEET HAS BEEN DRAWN USING COMPUTER AIDED DRAFTING/DESIGN (CADD/D) AND IS A DIGITAL COPY OF THE TAX MAP ORIGINALLY PREPARED BY JOHN M. DURA, P.L.S., SSM/T.T.MOORE ASSOCIATES, INC. DATED OCT. 1990. THE ORIGINAL APPROVED MAP IS ON FILE IN THE OFFICE OF THE MUNICIPAL CLERK.

SHEET NO. 58.11

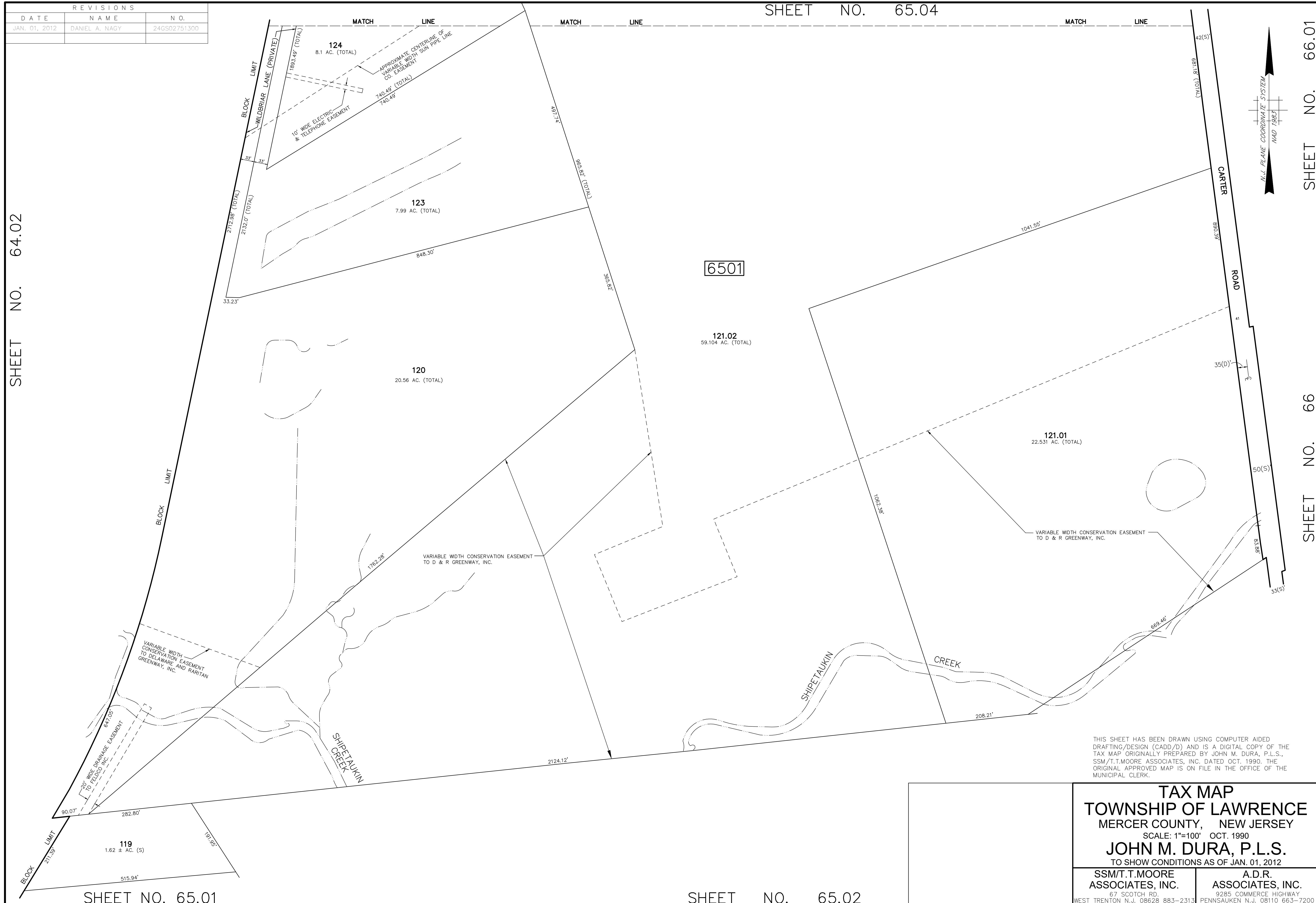
SHEET NO. 58.10

TAX MAP
TOWNSHIP OF LAWRENCE
 MERCER COUNTY, NEW JERSEY
 SCALE: 1"=100' OCT. 1990
JOHN M. DURA, P.L.S.
 TO SHOW CONDITIONS AS OF JAN. 01, 2012

SSM/T.T.MOORE ASSOCIATES, INC. 67 SCOTCH RD. WEST TRENTON N.J. 08628 883-2313	A.D.R. ASSOCIATES, INC. 9285 COMMERCE HIGHWAY PENNSAUKEN N.J. 08110 663-7200
---	--

REVISIONS		
DATE	NAME	N.O.
JAN. 01, 2012	DANIEL A. NAGY	24GS02751300

SHEET NO. 64.02



SHEET NO. 66.01

SHEET NO. 66

THIS SHEET HAS BEEN DRAWN USING COMPUTER AIDED DRAFTING/DESIGN (CADD/D) AND IS A DIGITAL COPY OF THE TAX MAP ORIGINALLY PREPARED BY JOHN M. DURA, P.L.S., SSM/T.T.MOORE ASSOCIATES, INC. DATED OCT. 1990. THE ORIGINAL APPROVED MAP IS ON FILE IN THE OFFICE OF THE MUNICIPAL CLERK.

TAX MAP
TOWNSHIP OF LAWRENCE
 MERCER COUNTY, NEW JERSEY
 SCALE: 1"=100' OCT. 1990
JOHN M. DURA, P.L.S.
 TO SHOW CONDITIONS AS OF JAN. 01, 2012

SSM/T.T.MOORE ASSOCIATES, INC. 87 SCOTCH RD. WEST TRENTON N.J. 08628 883-2313	A.D.R. ASSOCIATES, INC. 9285 COMMERCE HIGHWAY PENNSAUKEN N.J. 08110 663-7200
---	--

SHEET NO. 65.01

SHEET NO. 65.02

REVISIONS		
DATE	NAME	N.O.
JAN. 01, 2012	DANIEL A. NAGY	24GS02751300

SHEET NO. 74

SHEET NO. 74

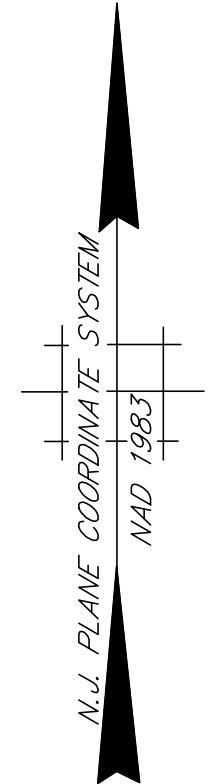
SHEET NO. 64.04

SHEET NO. 64.04

SHEET NO. 65.03

SHEET NO. 66.03

SHEET NO. 66.01



THIS SHEET HAS BEEN DRAWN USING COMPUTER AIDED DRAFTING/DESIGN (CADD) AND IS A DIGITAL COPY OF THE TAX MAP ORIGINALLY PREPARED BY JOHN M. DURA, P.L.S., SSM/T.T.MOORE ASSOCIATES, INC. DATED OCT. 1990. THE ORIGINAL APPROVED MAP IS ON FILE IN THE OFFICE OF THE MUNICIPAL CLERK.

TAX MAP
TOWNSHIP OF LAWRENCE
 MERCER COUNTY, NEW JERSEY
 SCALE: 1"=100' OCT. 1990
JOHN M. DURA, P.L.S.
 TO SHOW CONDITIONS AS OF JAN. 01, 2012

SSM/T.T.MOORE ASSOCIATES, INC. 87 SCOTCH RD. WEST TRENTON N.J. 08628 883-2313	A.D.R. ASSOCIATES, INC. 9285 COMMERCE HIGHWAY PENNSAUKEN N.J. 08110 663-7200
---	--

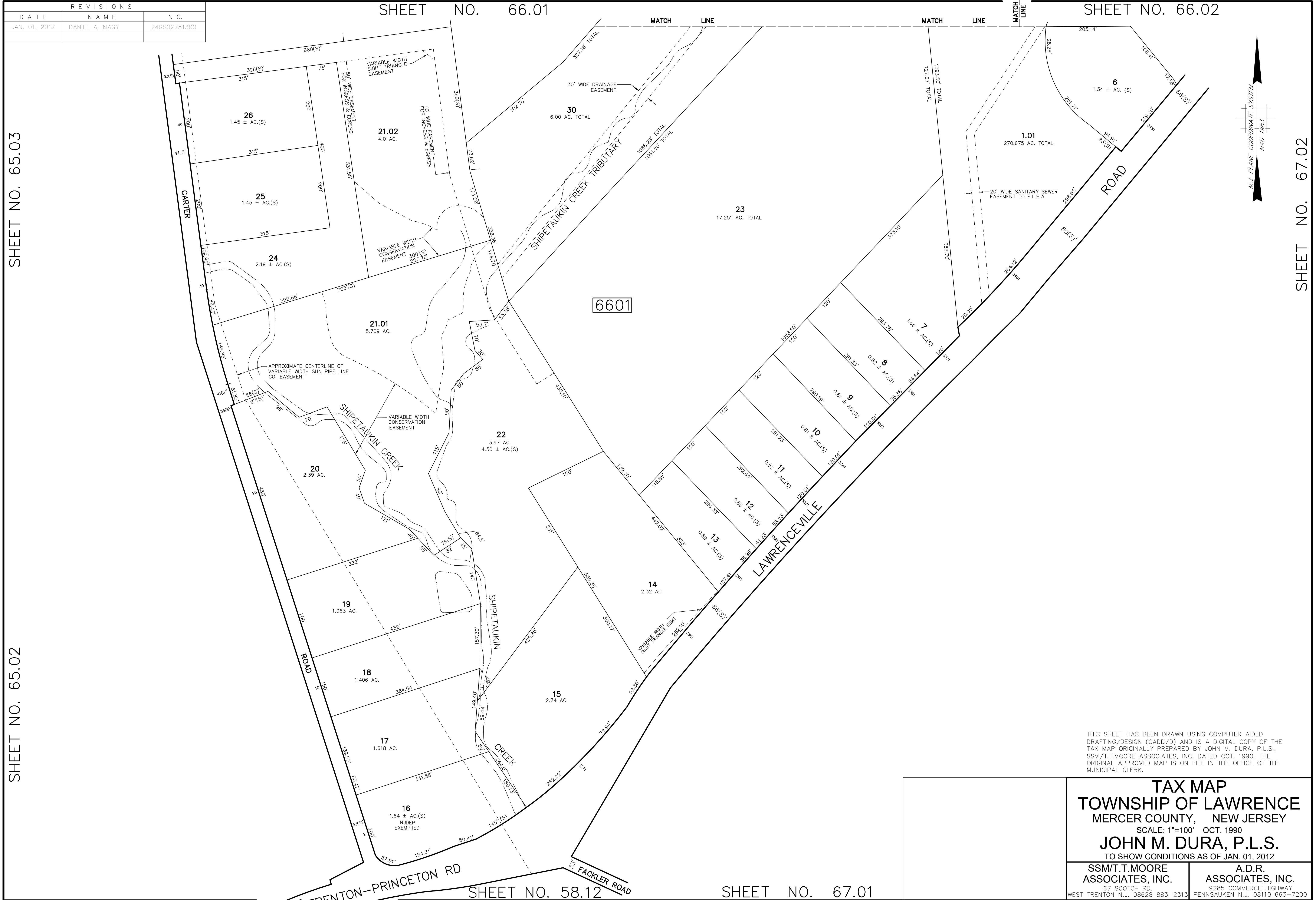
REVISIONS		
DATE	NAME	N.O.
JAN. 01, 2012	DANIEL A. NAGY	24GS02751300

SHEET NO. 66.01

SHEET NO. 66.02

SHEET NO. 65.03

SHEET NO. 65.02



6601

THIS SHEET HAS BEEN DRAWN USING COMPUTER AIDED DRAFTING/DESIGN (CADD/D) AND IS A DIGITAL COPY OF THE TAX MAP ORIGINALLY PREPARED BY JOHN M. DURA, P.L.S., SSM/T.T.MOORE ASSOCIATES, INC. DATED OCT. 1990. THE ORIGINAL APPROVED MAP IS ON FILE IN THE OFFICE OF THE MUNICIPAL CLERK.

TAX MAP
TOWNSHIP OF LAWRENCE
 MERCER COUNTY, NEW JERSEY
 SCALE: 1"=100' OCT. 1990
JOHN M. DURA, P.L.S.
 TO SHOW CONDITIONS AS OF JAN. 01, 2012

SSM/T.T.MOORE ASSOCIATES, INC.
 87 SCOTCH RD.
 WEST TRENTON N.J. 08628 883-2313

A.D.R. ASSOCIATES, INC.
 9285 COMMERCE HIGHWAY
 PENNSAUKEN N.J. 08110 663-7200

TRENTON-PRINCETON RD

FACKLER ROAD

SHEET NO. 58.12

SHEET NO. 67.01

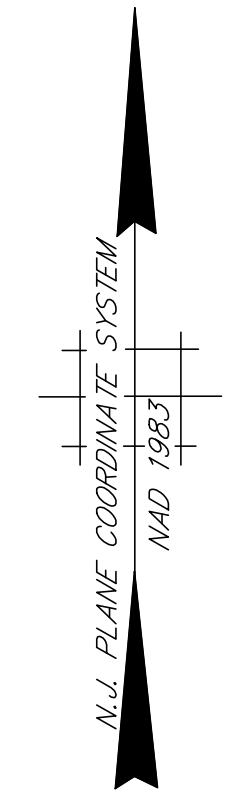
SHEET NO. 67.02

REVISIONS		
DATE	NAME	N.O.
JAN. 01, 2012	DANIEL A. NAGY	24GS02751300
N . . 01, 2019	PAMELA MATHEWS	41181



SHEET NO. 65.04

SHEET NO. 65.03



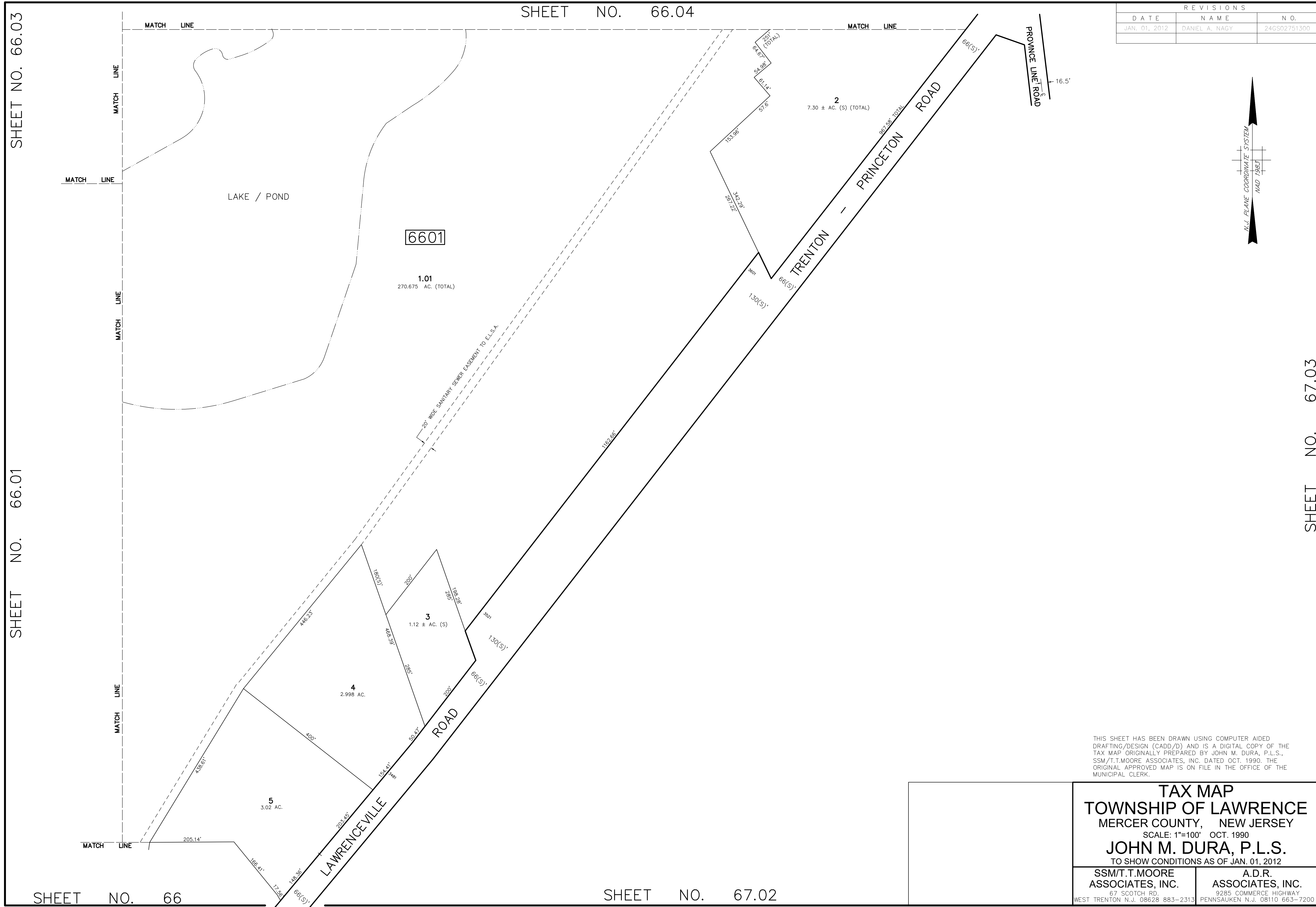
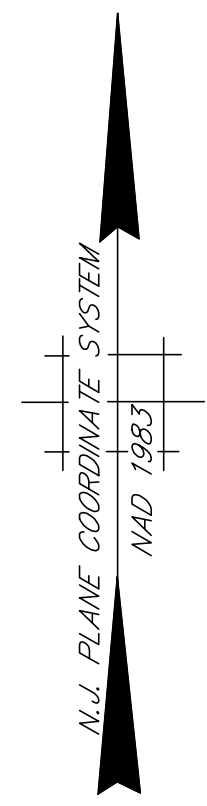
SHEET NO. 66.02

THIS SHEET HAS BEEN DRAWN USING COMPUTER AIDED DRAFTING/DESIGN (CADD/D) AND IS A DIGITAL COPY OF THE TAX MAP ORIGINALLY PREPARED BY JOHN M. DURA, P.L.S., SSM/T.T.MOORE ASSOCIATES, INC. DATED OCT. 1990. THE ORIGINAL APPROVED MAP IS ON FILE IN THE OFFICE OF THE MUNICIPAL CLERK.

TAX MAP
TOWNSHIP OF LAWRENCE
 MERCER COUNTY, NEW JERSEY
 SCALE: 1"=100' OCT. 1990
JOHN M. DURA, P.L.S.
 TO SHOW CONDITIONS AS OF JAN. 01, 2012

SSM/T.T.MOORE ASSOCIATES, INC. 87 SCOTCH RD. WEST TRENTON N.J. 08628 883-2313	A.D.R. ASSOCIATES, INC. 3285 COMMERCE HIGHWAY PENNSAUKEN N.J. 08110 663-7200
---	--

REVISIONS		
DATE	NAME	N.O.
JAN. 01, 2012	DANIEL A. NAGY	24GS02751300



SHEET NO. 66.03

SHEET NO. 66.01

SHEET NO. 67.03

SHEET NO. 66

SHEET NO. 67.02

THIS SHEET HAS BEEN DRAWN USING COMPUTER AIDED DRAFTING/DESIGN (CADD/D) AND IS A DIGITAL COPY OF THE TAX MAP ORIGINALLY PREPARED BY JOHN M. DURA, P.L.S., SSM/T.T.MOORE ASSOCIATES, INC. DATED OCT. 1990. THE ORIGINAL APPROVED MAP IS ON FILE IN THE OFFICE OF THE MUNICIPAL CLERK.

TAX MAP
TOWNSHIP OF LAWRENCE
 MERCER COUNTY, NEW JERSEY
 SCALE: 1"=100' OCT. 1990
JOHN M. DURA, P.L.S.
 TO SHOW CONDITIONS AS OF JAN. 01, 2012

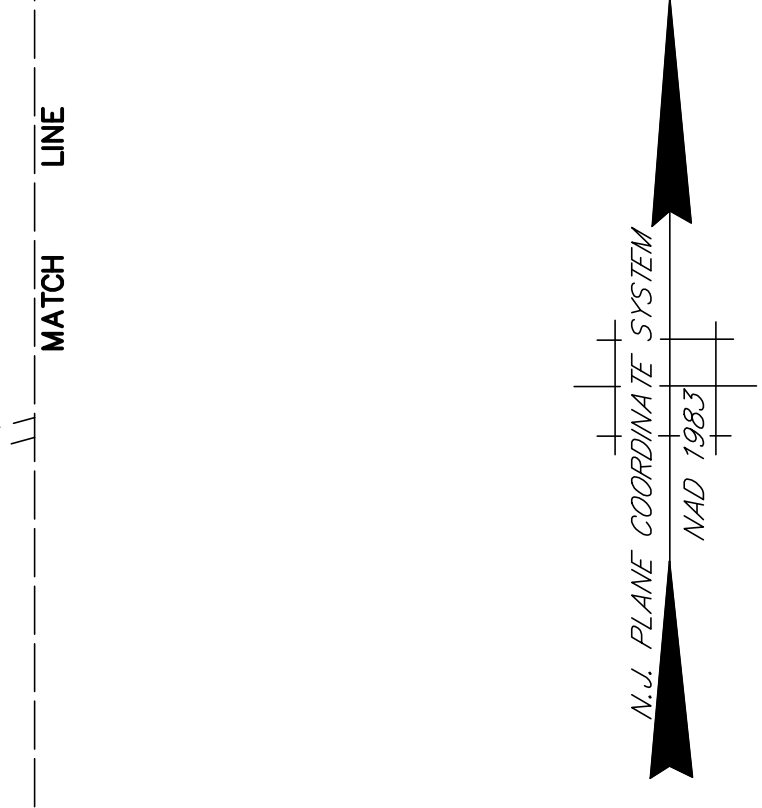
SSM/T.T.MOORE ASSOCIATES, INC. 67 SCOTCH RD. WEST TRENTON N.J. 08628 883-2313	A.D.R. ASSOCIATES, INC. 9285 COMMERCE HIGHWAY PENNSAUKEN N.J. 08110 663-7200
---	--

REVISIONS		
DATE	NAME	N.O.
JAN. 01, 2012	DANIEL A. NAGY	24GS02751300



SHEET NO. 74

SHEET NO. 65.04



SHEET NO. 66.04

SHEET NO. 66.02

THIS SHEET HAS BEEN DRAWN USING
COMPUTER AIDED DRAFTING/DESIGN
(CADD/D) AND IS A DIGITAL COPY OF
THE TAX MAP ORIGINALLY PREPARED
BY JOHN M. DURA, P.L.S.,
SSM/T.T.MOORE ASSOCIATES, INC.
DATED OCT. 1990. THE ORIGINAL
APPROVED MAP IS ON FILE IN THE
OFFICE OF THE MUNICIPAL CLERK.

TAX MAP
TOWNSHIP OF LAWRENCE
MERCER COUNTY, NEW JERSEY
SCALE: 1"=100' OCT. 1990
JOHN M. DURA, P.L.S.
TO SHOW CONDITIONS AS OF JAN. 01, 2012

SSM/T.T.MOORE ASSOCIATES, INC. 67 SCOTCH RD. WEST TRENTON N.J. 08628 883-2313	A.D.R. ASSOCIATES, INC. 9285 COMMERCE HIGHWAY PENNSAUKEN N.J. 08110 663-7200
--	---

REVISIONS		
DATE	NAME	N.O.
JAN. 01, 2012	DANIEL A. NAGY	24GS02751300
JAN. 01, 2014	DANIEL A. NAGY	24GS02751300

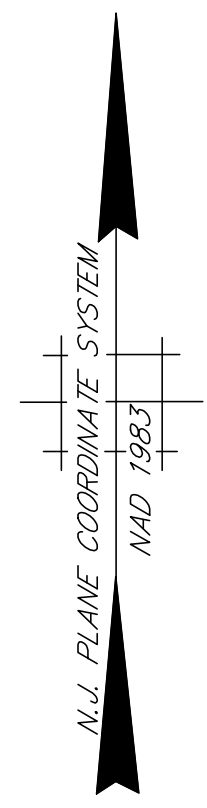
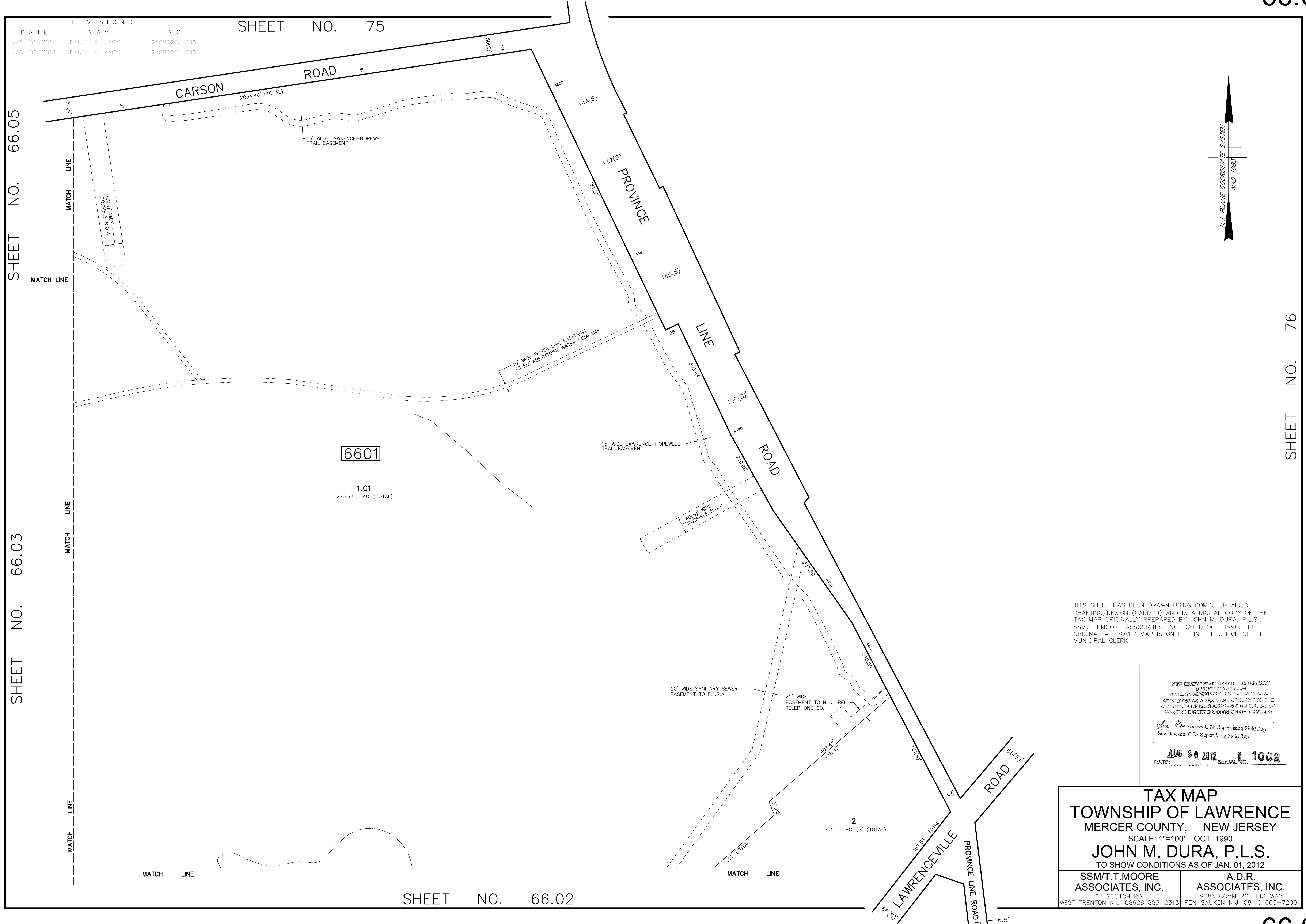
SHEET NO. 75

SHEET NO. 66.05

SHEET NO. 66.03

SHEET NO. 66.02

SHEET NO. 76



THIS SHEET HAS BEEN DRAWN USING COMPUTER AIDED DRAFTING/DESIGN (CADD/D) AND IS A DIGITAL COPY OF THE TAX MAP ORIGINALLY PREPARED BY JOHN M. DURA, P.L.S., SSM/T.T.MOORE ASSOCIATES, INC. DATED OCT. 1990. THE ORIGINAL APPROVED MAP IS ON FILE IN THE OFFICE OF THE MUNICIPAL CLERK.

NEW JERSEY DEPARTMENT OF THE TREASURY
 DIVISION OF TAXATION
 PROPERTY ADMINISTRATION TAX MAP SECTION
 APPROVED AS A TAX MAP PURSUANT TO THE
 AUTHORITY OF N.J.S.A. 17B:26 & N.J.S.A. 17B:27
 FOR THE DIRECTOR, DIVISION OF TAXATION
 Sue Davison CTA Supervising Field Rep
 Sue Davison, CTA Supervising Field Rep
 DATE: **AUG 30 2012** SERIAL NO. **L 1002**

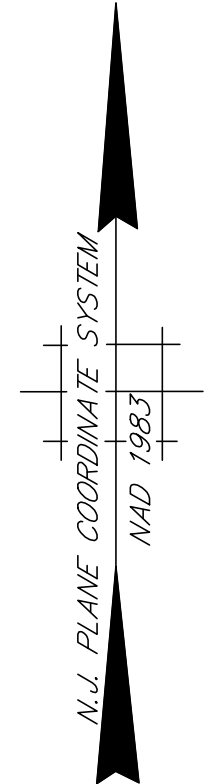
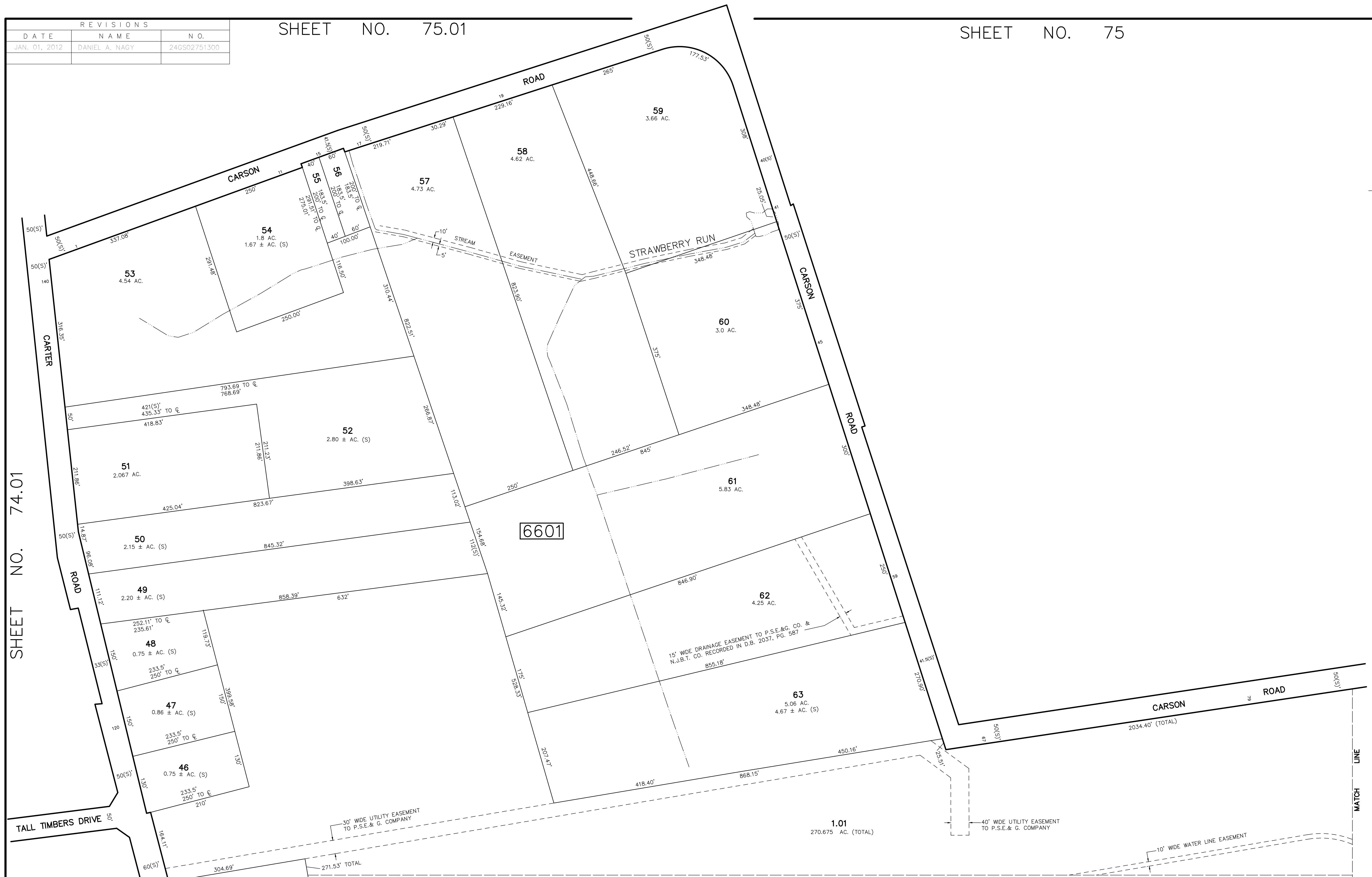
TAX MAP
TOWNSHIP OF LAWRENCE
 MERCER COUNTY, NEW JERSEY
 SCALE: 1"=100' OCT. 1990
JOHN M. DURA, P.L.S.
 TO SHOW CONDITIONS AS OF JAN. 01, 2012

SSM/T.T.MOORE ASSOCIATES, INC. A.D.R. ASSOCIATES, INC.
 87 SCOTCH RD. 9285 COMMERCE HIGHWAY
 WEST TRENTON N.J. 08628 883-2313 PENNSAUKEN N.J. 08110 663-7200

REVISIONS		
DATE	NAME	N.O.
JAN. 01, 2012	DANIEL A. NAGY	24GS02751300

SHEET NO. 75.01

SHEET NO. 75



SHEET NO. 74.01

SHEET NO. 66.04

THIS SHEET HAS BEEN DRAWN USING COMPUTER AIDED DRAFTING/DESIGN (CADD/D) AND IS A DIGITAL COPY OF THE TAX MAP ORIGINALLY PREPARED BY JOHN M. DURA, P.L.S., SSM/T.T.MOORE ASSOCIATES, INC. DATED OCT. 1990. THE ORIGINAL APPROVED MAP IS ON FILE IN THE OFFICE OF THE MUNICIPAL CLERK.

TAX MAP
TOWNSHIP OF LAWRENCE
 MERCER COUNTY, NEW JERSEY
 SCALE: 1"=100' OCT. 1990
JOHN M. DURA, P.L.S.
 TO SHOW CONDITIONS AS OF JAN. 01, 2012

SSM/T.T.MOORE ASSOCIATES, INC. 87 SCOTCH RD. WEST TRENTON N.J. 08628 883-2313	A.D.R. ASSOCIATES, INC. 9285 COMMERCE HIGHWAY PENNSAUKEN N.J. 08110 663-7200
---	--

SHEET NO. 66.03

REVISIONS		
DATE	NAME	N.O.
JAN. 01, 2012	DANIEL A. NAGY	24GS02751300

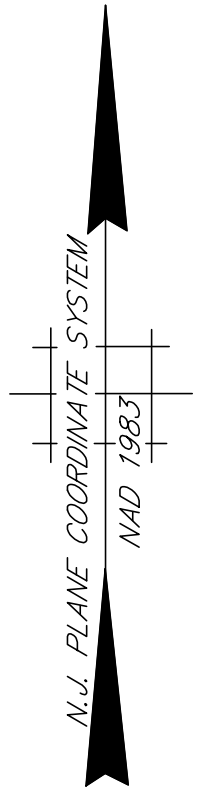
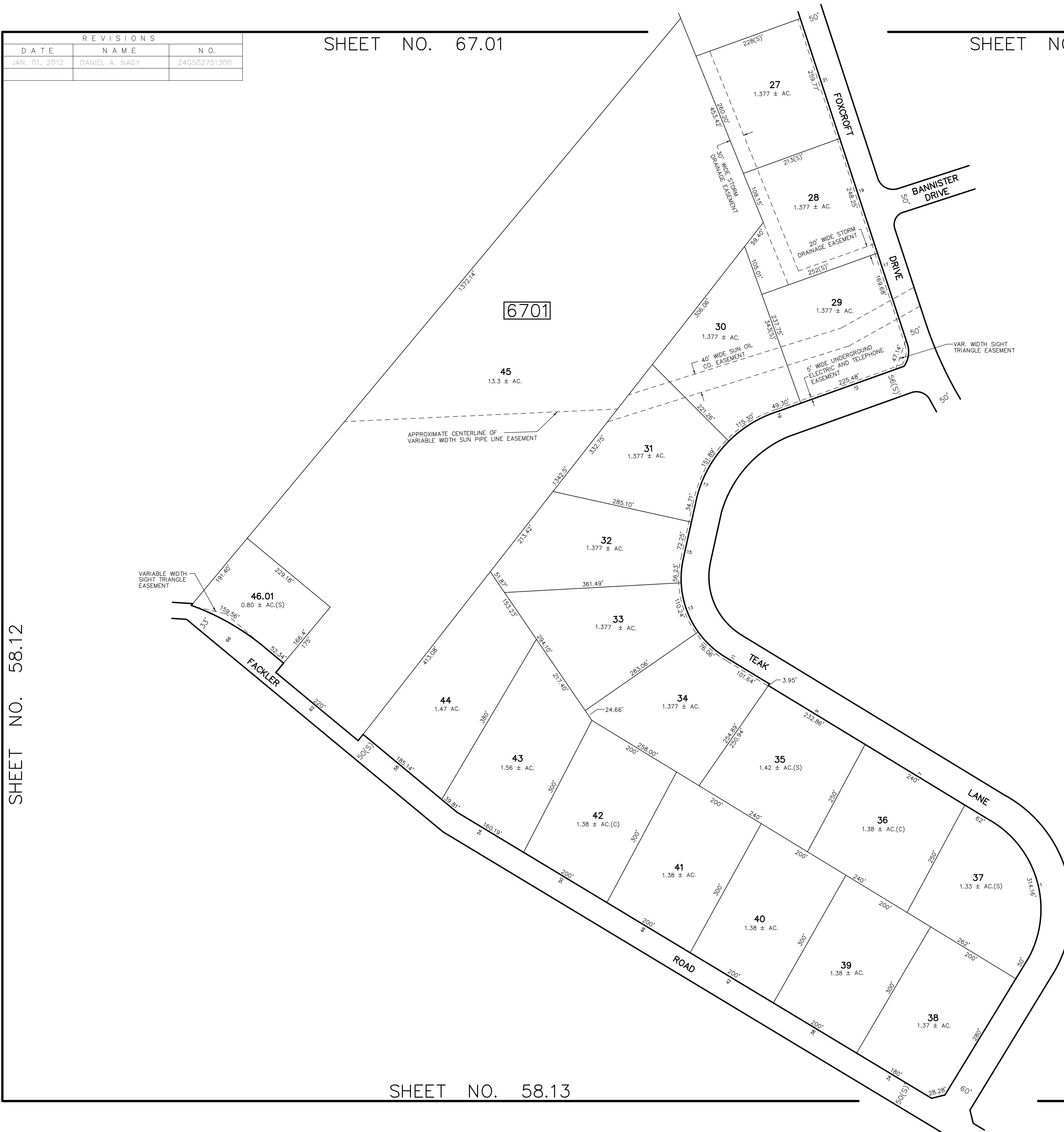
SHEET NO. 67.01

SHEET NO. 67.02

SHEET NO. 58.12

SHEET NO. 69

SHEET NO. 68



THIS SHEET HAS BEEN DRAWN USING COMPUTER AIDED DRAFTING/DESIGN (CADD/D) AND IS A DIGITAL COPY OF THE TAX MAP ORIGINALLY PREPARED BY JOHN M. DURA, P.L.S., SSM/T.T.MOORE ASSOCIATES, INC. DATED OCT. 1990. THE ORIGINAL APPROVED MAP IS ON FILE IN THE OFFICE OF THE MUNICIPAL CLERK.

TAX MAP
TOWNSHIP OF LAWRENCE
 MERCER COUNTY, NEW JERSEY
 SCALE: 1"=100' OCT. 1990
JOHN M. DURA, P.L.S.
 TO SHOW CONDITIONS AS OF JAN. 01, 2012

SSM/T.T.MOORE ASSOCIATES, INC. 67 SCOTCH RD. WEST TRENTON N.J. 08628 883-2313	A.D.R. ASSOCIATES, INC. 3285 COMMERCE HIGHWAY PENNSAUKEN N.J. 08110 663-7200
---	--

SHEET NO. 58.13

REVISIONS		
DATE	NAME	N.O.
JAN. 01, 2012	DANIEL A. NAGY	24GS02751300



THIS SHEET HAS BEEN DRAWN USING COMPUTER AIDED DRAFTING/DESIGN (CADD/D) AND IS A DIGITAL COPY OF THE TAX MAP ORIGINALLY PREPARED BY JOHN M. DURA, P.L.S., SSM/T.T.MOORE ASSOCIATES, INC. DATED OCT. 1990. THE ORIGINAL APPROVED MAP IS ON FILE IN THE OFFICE OF THE MUNICIPAL CLERK.

TAX MAP
TOWNSHIP OF LAWRENCE
 MERCER COUNTY, NEW JERSEY
 SCALE: 1"=100' OCT. 1990
JOHN M. DURA, P.L.S.
 TO SHOW CONDITIONS AS OF JAN. 01, 2012

SSM/T.T.MOORE ASSOCIATES, INC. 67 SCOTCH RD. WEST TRENTON N.J. 08628 883-2313	A.D.R. ASSOCIATES, INC. 9285 COMMERCE HIGHWAY PENNSAUKEN N.J. 08110 663-7200
---	--

REVISIONS		
DATE	NAME	N.O.
JAN. 01, 2012	DANIEL A. NAGY	24GS02751300

SHEET NO. 66.02

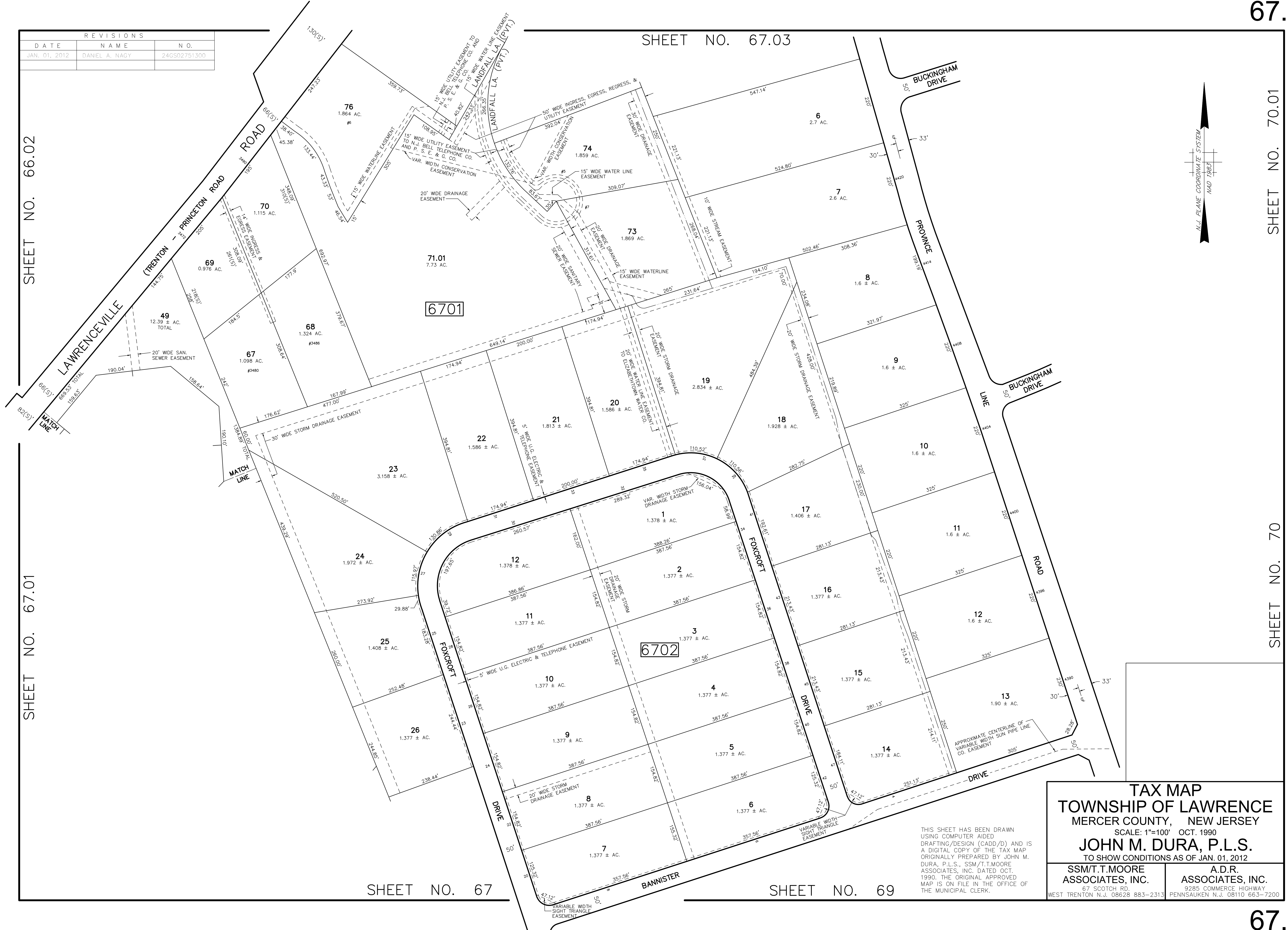
SHEET NO. 67.01

SHEET NO. 67

SHEET NO. 69

SHEET NO. 70.01

SHEET NO. 70



THIS SHEET HAS BEEN DRAWN USING COMPUTER AIDED DRAFTING/DESIGN (CADD) AND IS A DIGITAL COPY OF THE TAX MAP ORIGINALLY PREPARED BY JOHN M. DURA, P.L.S., SSM/T.T. MOORE ASSOCIATES, INC. DATED OCT. 1990. THE ORIGINAL APPROVED MAP IS ON FILE IN THE OFFICE OF THE MUNICIPAL CLERK.

TAX MAP
TOWNSHIP OF LAWRENCE
 MERCER COUNTY, NEW JERSEY
 SCALE: 1"=100' OCT. 1990
JOHN M. DURA, P.L.S.
 TO SHOW CONDITIONS AS OF JAN. 01, 2012

SSM/T.T. MOORE ASSOCIATES, INC.	A.D.R. ASSOCIATES, INC.
67 SCOTCH RD. WEST TRENTON N.J. 08628 883-2313	9285 COMMERCE HIGHWAY PENNSAUKEN N.J. 08110 663-7200

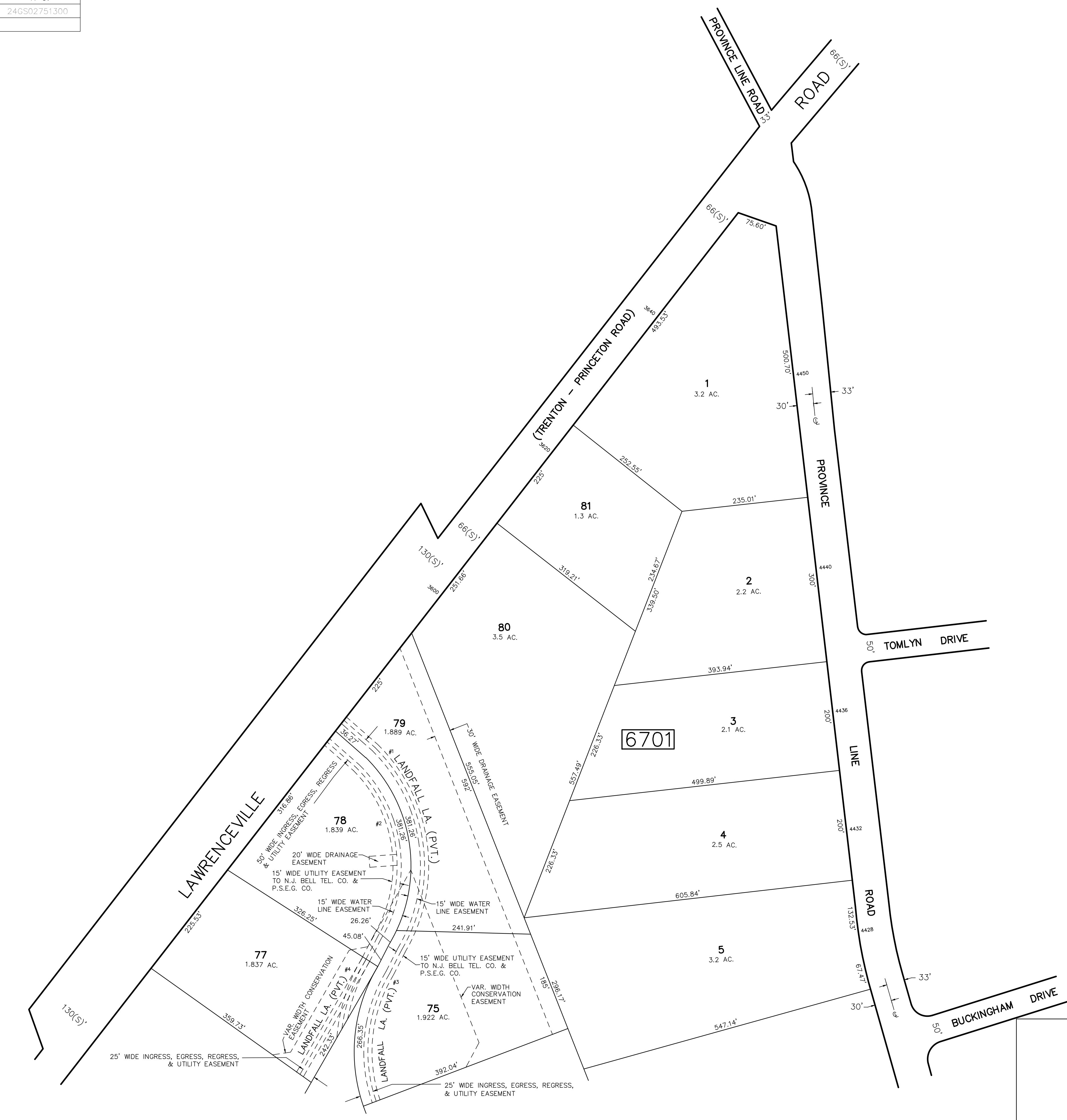
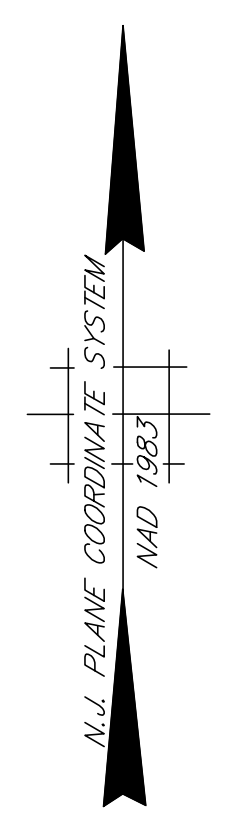
REVISIONS		
DATE	NAME	N.O.
JAN. 01, 2012	DANIEL A. NAGY	24GS02751300

SHEET NO. 66.04

SHEET NO. 70.02

SHEET NO. 66.02

SHEET NO. 70.01



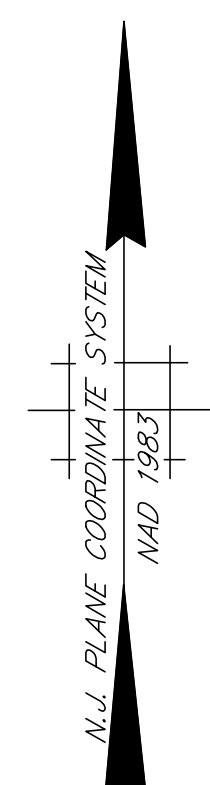
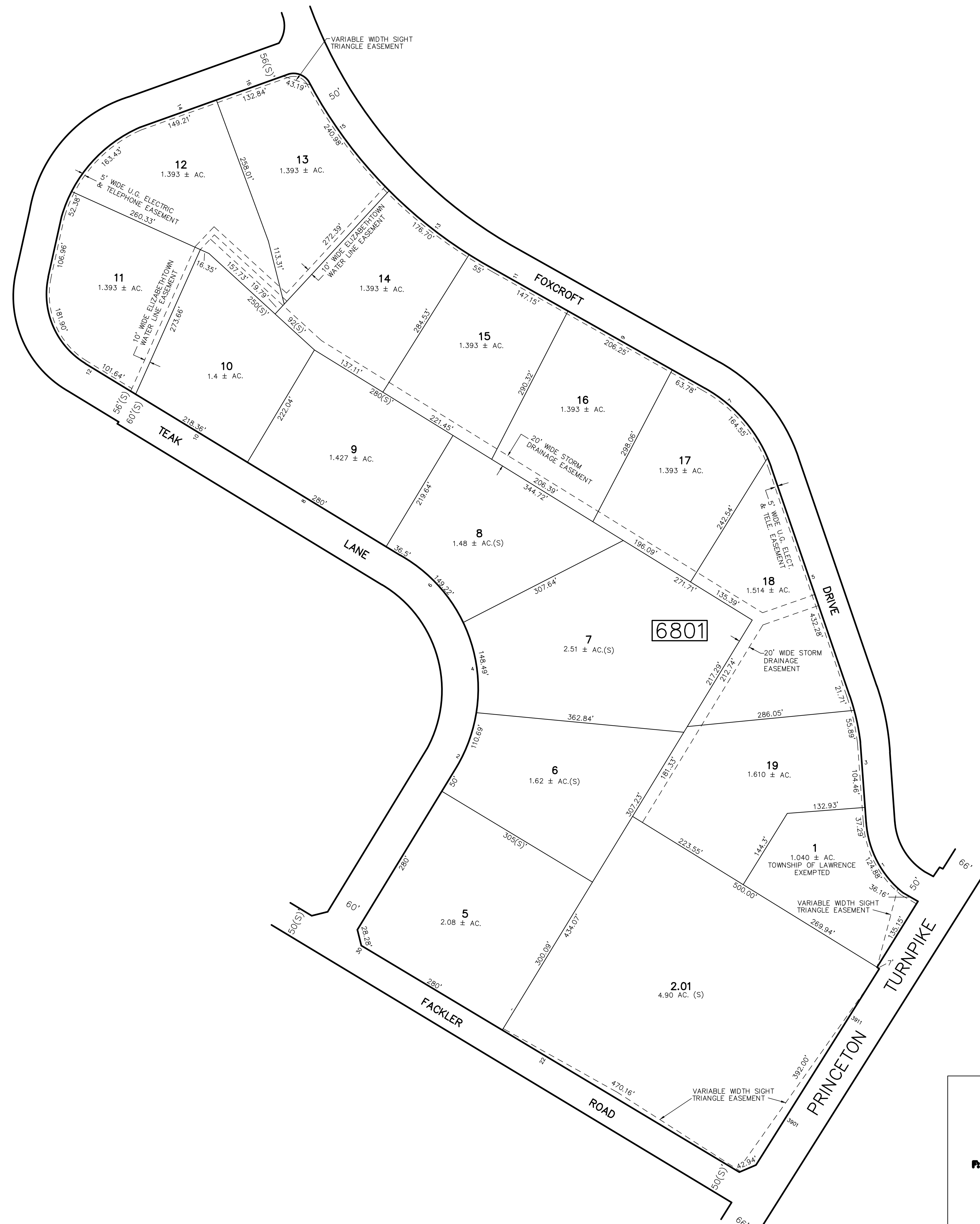
THIS SHEET HAS BEEN DRAWN USING COMPUTER AIDED DRAFTING/DESIGN (CADD/D) AND IS A DIGITAL COPY OF THE TAX MAP ORIGINALLY PREPARED BY JOHN M. DURA, P.L.S., SSM/T.T.MOORE ASSOCIATES, INC. DATED OCT. 1990. THE ORIGINAL APPROVED MAP IS ON FILE IN THE OFFICE OF THE MUNICIPAL CLERK.

TAX MAP
TOWNSHIP OF LAWRENCE
 MERCER COUNTY, NEW JERSEY
 SCALE: 1"=100' OCT. 1990
JOHN M. DURA, P.L.S.
 TO SHOW CONDITIONS AS OF JAN. 01, 2012

SSM/T.T.MOORE ASSOCIATES, INC. 67 SCOTCH RD. WEST TRENTON N.J. 08628 883-2313	A.D.R. ASSOCIATES, INC. 3285 COMMERCE HIGHWAY PENNSAUKEN N.J. 08110 663-7200
---	--

SHEET NO. 67.02

REVISIONS		
DATE	NAME	N.O.
JAN. 01, 2012	DANIEL A. NAGY	24GS02751300
JAN. 01, 2016	WILLIAM SCHINDLER, JR.	27188



SHEET NO. 67

SHEET NO. 51.08

SHEET NO. 58.13

THIS SHEET HAS BEEN DRAWN USING COMPUTER AIDED DRAFTING/DESIGN (CADD/D) AND IS A DIGITAL COPY OF THE TAX MAP ORIGINALLY PREPARED BY JOHN M. DURA, P.L.S., SSM/T.T.MOORE ASSOCIATES, INC. DATED OCT. 1990. THE ORIGINAL APPROVED MAP IS ON FILE IN THE OFFICE OF THE MUNICIPAL CLERK.

TAX MAP
TOWNSHIP OF LAWRENCE
 MERCER COUNTY, NEW JERSEY
 SCALE: 1"=100' OCT. 1990
JOHN M. DURA, P.L.S.
 TO SHOW CONDITIONS AS OF JAN. 01, 2012

P:\job\1207\LA\OWNSTATE STAMP.W

SSM/T.T.MOORE ASSOCIATES, INC. 67 SCOTCH RD. WEST TRENTON N.J. 08628 883-2313	A.D.R. ASSOCIATES, INC. 3285 COMMERCE HIGHWAY PENNSAUKEN N.J. 08110 663-7200
---	--

REVISIONS		
DATE	NAME	N.O.
JAN. 01, 2012	DANIEL A. NAGY	24GS02751300

SHEET NO. 67.02

SHEET NO. 70

SHEET NO. 67



THIS SHEET HAS BEEN DRAWN USING COMPUTER AIDED DRAFTING/DESIGN (CADD/D) AND IS A DIGITAL COPY OF THE TAX MAP ORIGINALLY PREPARED BY JOHN M. DURA, P.L.S., SSM/T.T.MOORE ASSOCIATES, INC. DATED OCT. 1990. THE ORIGINAL APPROVED MAP IS ON FILE IN THE OFFICE OF THE MUNICIPAL CLERK.

TAX MAP
TOWNSHIP OF LAWRENCE
 MERCER COUNTY, NEW JERSEY
 SCALE: 1"=100' OCT. 1990
JOHN M. DURA, P.L.S.
 TO SHOW CONDITIONS AS OF JAN. 01, 2012

SSM/T.T.MOORE ASSOCIATES, INC.
 87 SCOTCH RD.
 WEST TRENTON N.J. 08628 883-2313

A.D.R. ASSOCIATES, INC.
 9285 COMMERCE HIGHWAY
 PENNSAUKEN N.J. 08110 663-7200

SHEET NO. 68

SHEET NO. 51.08

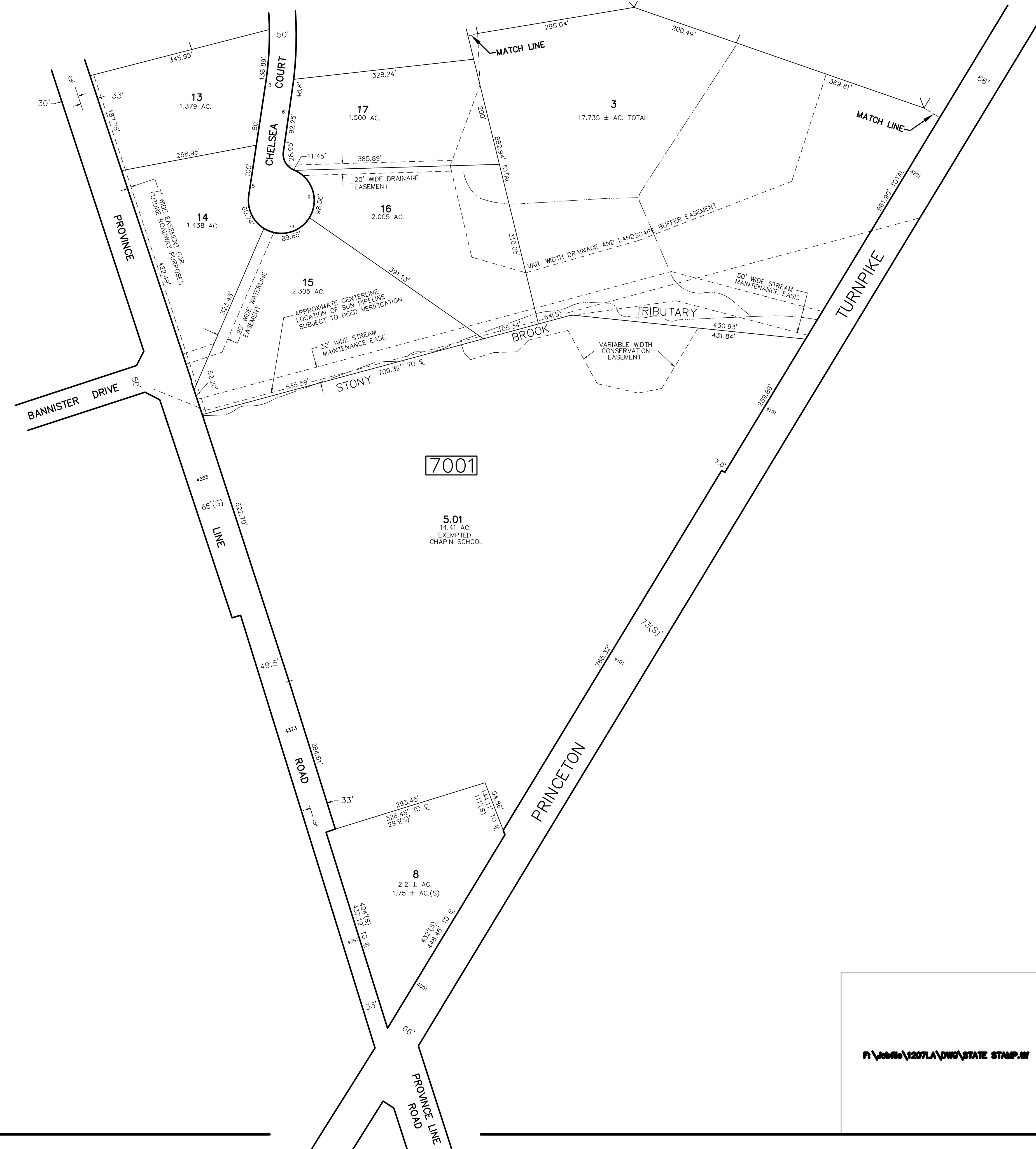
SHEET NO. 70.01

REVISIONS		
DATE	NAME	N.O.
JAN. 01, 2012	DANIEL A. NAGY	24GS02751300
JAN. 01, 2013	DANIEL A. NAGY	24GS02751300
JAN. 01, 2014	DANIEL A. NAGY	24GS02751300

SHEET NO. 67.02

SHEET NO. 69

SHEET NO. 71.01



THIS SHEET HAS BEEN DRAWN USING COMPUTER AIDED DRAFTING/DESIGN (CADD/D) AND IS A DIGITAL COPY OF THE TAX MAP ORIGINALLY PREPARED BY JOHN M. DURA, P.L.S., SSM/T.T.MOORE ASSOCIATES, INC. DATED OCT. 1990. THE ORIGINAL APPROVED MAP IS ON FILE IN THE OFFICE OF THE MUNICIPAL CLERK.

TAX MAP TOWNSHIP OF LAWRENCE MERCER COUNTY, NEW JERSEY SCALE: 1"=100' OCT. 1990 JOHN M. DURA, P.L.S. TO SHOW CONDITIONS AS OF JAN. 01, 2013	
SSM/T.T.MOORE ASSOCIATES, INC. 67 SCOTCH RD. WEST TRENTON N.J. 08628 883-2313	A.D.R. ASSOCIATES, INC. 9285 COMMERCE HIGHWAY PENNSAUKEN N.J. 08110 663-7200

REVISIONS		
DATE	NAME	N.O.
JAN. 01, 2012	DANIEL A. NAGY	24GS02751300

SHEET NO. 70.02

SHEET NO. 67.03

SHEET NO. 67.02



THIS SHEET HAS BEEN DRAWN USING COMPUTER AIDED DRAFTING/DESIGN (CADD/D) AND IS A DIGITAL COPY OF THE TAX MAP ORIGINALLY PREPARED BY JOHN M. DURA, P.L.S., SSM/T.T.MOORE ASSOCIATES, INC. DATED OCT. 1990. THE ORIGINAL APPROVED MAP IS ON FILE IN THE OFFICE OF THE MUNICIPAL CLERK.

TAX MAP
TOWNSHIP OF LAWRENCE
 MERCER COUNTY, NEW JERSEY
 SCALE: 1"=100' OCT. 1990
JOHN M. DURA, P.L.S.
 TO SHOW CONDITIONS AS OF JAN. 01, 2012

SSM/T.T.MOORE ASSOCIATES, INC. 87 SCOTCH RD. WEST TRENTON N.J. 08628 883-2313	A.D.R. ASSOCIATES, INC. 9285 COMMERCE HIGHWAY PENNSAUKEN N.J. 08110 663-7200
---	--

SHEET NO. 70

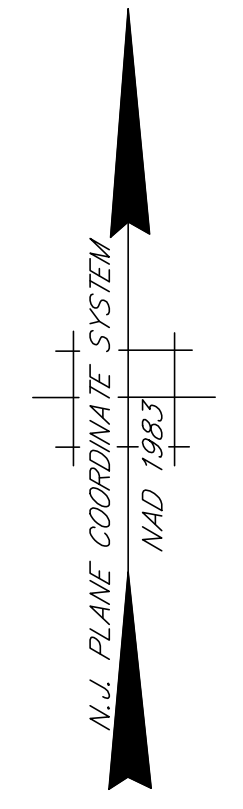
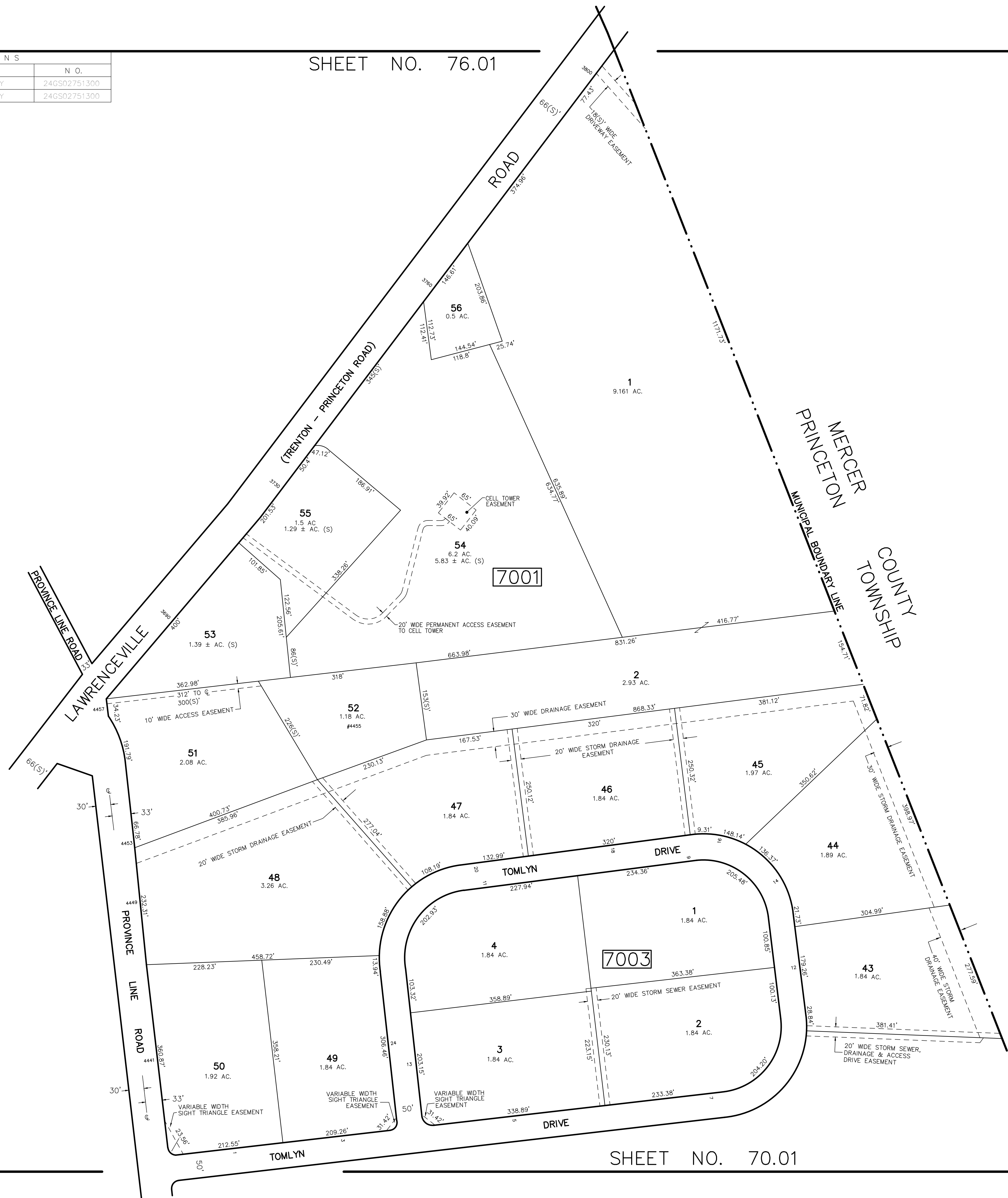
SHEET NO. 71.01

SHEET NO. 76.01

REVISIONS		
DATE	NAME	N.O.
JAN. 01, 2012	DANIEL A. NAGY	24GS02751300
JAN. 01, 2015	DANIEL A. NAGY	24GS02751300

SHEET NO. 76

SHEET NO. 67.03



THIS SHEET HAS BEEN DRAWN USING COMPUTER AIDED DRAFTING/DESIGN (CADD/D) AND IS A DIGITAL COPY OF THE TAX MAP ORIGINALLY PREPARED BY JOHN M. DURA, P.L.S., SSM/T.T.MOORE ASSOCIATES, INC. DATED OCT. 1990. THE ORIGINAL APPROVED MAP IS ON FILE IN THE OFFICE OF THE MUNICIPAL CLERK.

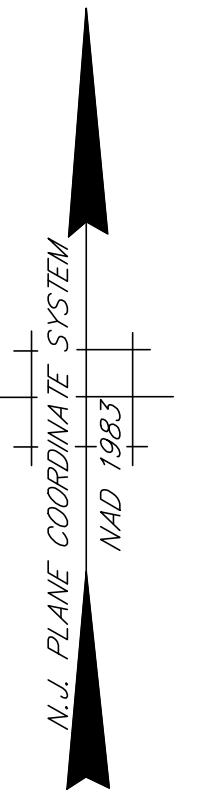
F:\Jobfile\1401LA\DWG\IMAGES\STATE_STAMP.tif

TAX MAP
TOWNSHIP OF LAWRENCE
 MERCER COUNTY, NEW JERSEY
 SCALE: 1"=100' OCT. 1990
JOHN M. DURA, P.L.S.
 TO SHOW CONDITIONS AS OF JAN. 01, 2012

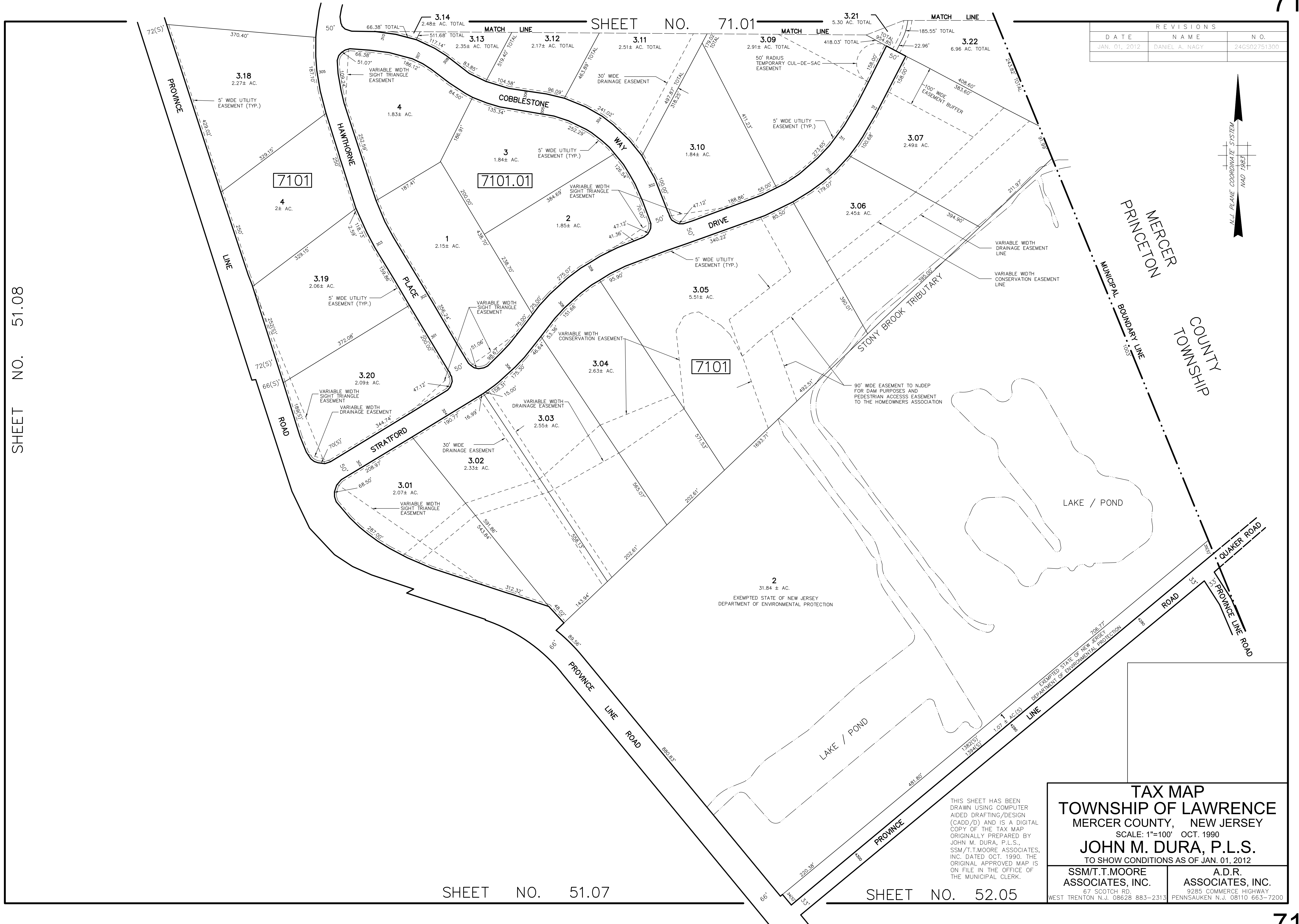
SSM/T.T.MOORE ASSOCIATES, INC. 87 SCOTCH RD. WEST TRENTON N.J. 08628 883-2313	A.D.R. ASSOCIATES, INC. 9285 COMMERCE HIGHWAY PENNSAUKEN N.J. 08110 663-7200
---	--

SHEET NO. 70.01

REVISIONS		
DATE	NAME	N.O.
JAN. 01, 2012	DANIEL A. NAGY	24GS02751300



SHEET NO. 51.08



SHEET NO. 51.07

SHEET NO. 52.05

TAX MAP
TOWNSHIP OF LAWRENCE
 MERCER COUNTY, NEW JERSEY
 SCALE: 1"=100' OCT. 1990
JOHN M. DURA, P.L.S.
 TO SHOW CONDITIONS AS OF JAN. 01, 2012

SSM/T.T. MOORE ASSOCIATES, INC. 87 SCOTCH RD. WEST TRENTON N.J. 08628 883-2313	A.D.R. ASSOCIATES, INC. 9285 COMMERCE HIGHWAY PENNSAUKEN N.J. 08110 663-7200
---	---

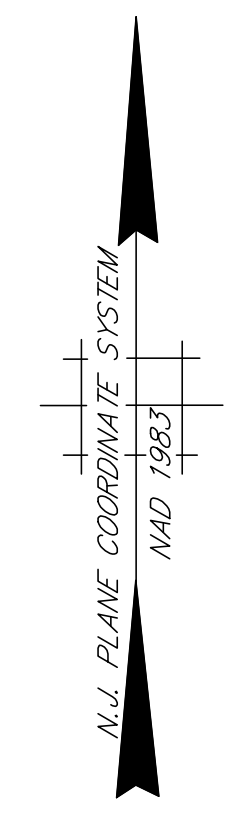
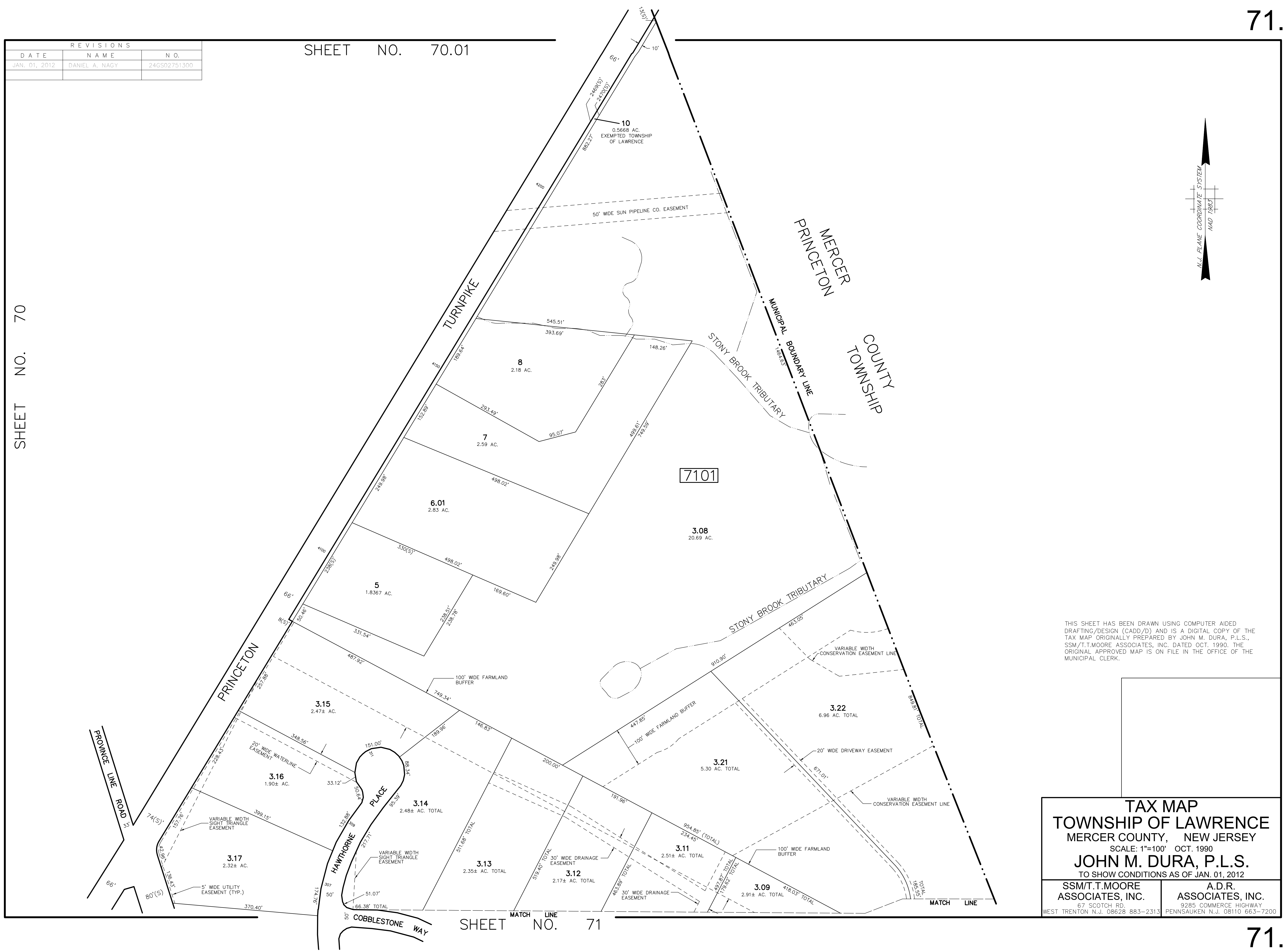
THIS SHEET HAS BEEN DRAWN USING COMPUTER AIDED DRAFTING/DESIGN (CADD/D) AND IS A DIGITAL COPY OF THE TAX MAP ORIGINALLY PREPARED BY JOHN M. DURA, P.L.S., SSM/T.T. MOORE ASSOCIATES, INC. DATED OCT. 1990. THE ORIGINAL APPROVED MAP IS ON FILE IN THE OFFICE OF THE MUNICIPAL CLERK.

2
 31.84 ± AC.
 EXEMPTED STATE OF NEW JERSEY
 DEPARTMENT OF ENVIRONMENTAL PROTECTION

REVISIONS		
DATE	NAME	N.O.
JAN. 01, 2012	DANIEL A. NAGY	24GS02751300

SHEET NO. 70.01

SHEET NO. 70



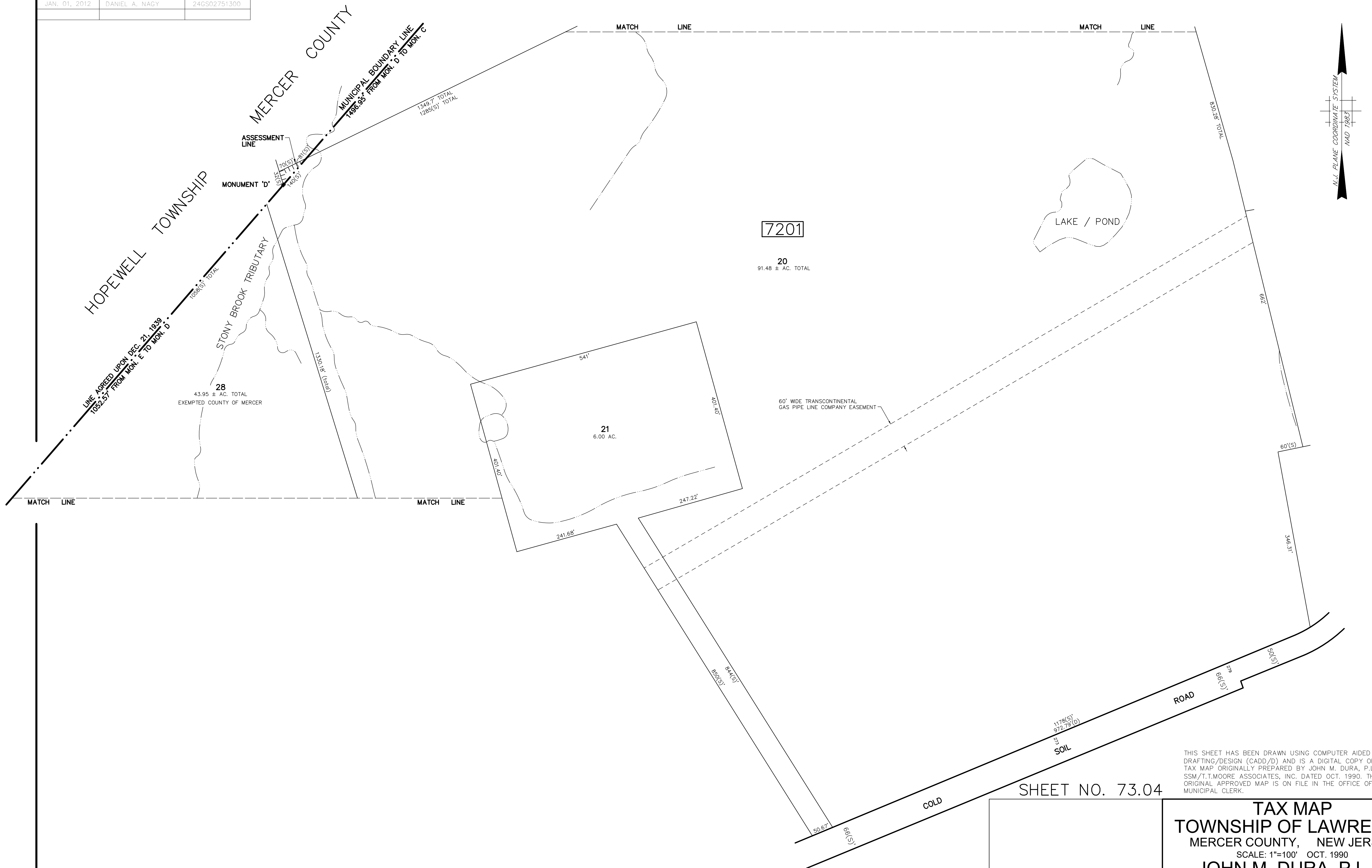
THIS SHEET HAS BEEN DRAWN USING COMPUTER AIDED DRAFTING/DESIGN (CADD/D) AND IS A DIGITAL COPY OF THE TAX MAP ORIGINALLY PREPARED BY JOHN M. DURA, P.L.S., SSM/T.T.MOORE ASSOCIATES, INC. DATED OCT. 1990. THE ORIGINAL APPROVED MAP IS ON FILE IN THE OFFICE OF THE MUNICIPAL CLERK.

TAX MAP
TOWNSHIP OF LAWRENCE
 MERCER COUNTY, NEW JERSEY
 SCALE: 1"=100' OCT. 1990
JOHN M. DURA, P.L.S.
 TO SHOW CONDITIONS AS OF JAN. 01, 2012

SSM/T.T.MOORE ASSOCIATES, INC. 87 SCOTCH RD. WEST TRENTON N.J. 08628 883-2313	A.D.R. ASSOCIATES, INC. 9285 COMMERCE HIGHWAY PENNSAUKEN N.J. 08110 663-7200
--	---

SHEET NO. 71

REVISIONS		
DATE	NAME	N.O.
JAN. 01, 2012	DANIEL A. NAGY	24GS02751300



SHEET NO. 72.02

SHEET NO. 73.06

SHEET NO. 72

SHEET NO. 73.03

SHEET NO. 73.04

THIS SHEET HAS BEEN DRAWN USING COMPUTER AIDED DRAFTING/DESIGN (CADD/D) AND IS A DIGITAL COPY OF THE TAX MAP ORIGINALLY PREPARED BY JOHN M. DURA, P.L.S., SSM/T.T.MOORE ASSOCIATES, INC. DATED OCT. 1990. THE ORIGINAL APPROVED MAP IS ON FILE IN THE OFFICE OF THE MUNICIPAL CLERK.

TAX MAP
TOWNSHIP OF LAWRENCE
 MERCER COUNTY, NEW JERSEY
 SCALE: 1"=100' OCT. 1990
JOHN M. DURA, P.L.S.
 TO SHOW CONDITIONS AS OF JAN. 01, 2012

SSM/T.T.MOORE ASSOCIATES, INC. 67 SCOTCH RD. WEST TRENTON N.J. 08628 883-2313	A.D.R. ASSOCIATES, INC. 9285 COMMERCE HIGHWAY PENNSAUKEN N.J. 08110 663-7200
---	--

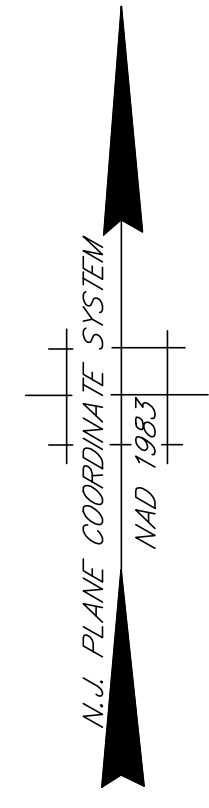
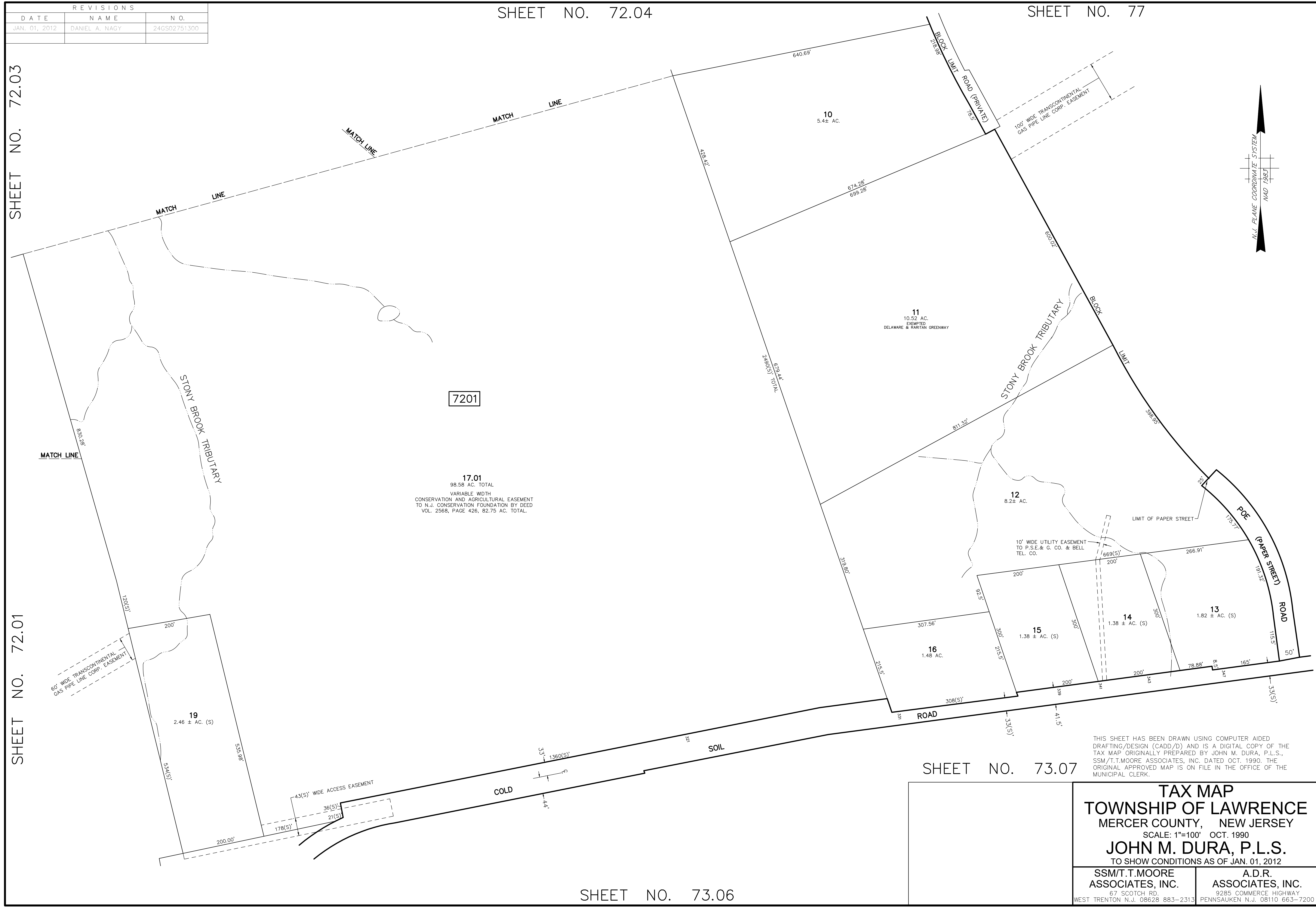
REVISIONS		
DATE	NAME	N.O.
JAN. 01, 2012	DANIEL A. NAGY	24GS02751300

SHEET NO. 72.04

SHEET NO. 77

SHEET NO. 72.03

SHEET NO. 72.01



THIS SHEET HAS BEEN DRAWN USING COMPUTER AIDED DRAFTING/DESIGN (CADD/D) AND IS A DIGITAL COPY OF THE TAX MAP ORIGINALLY PREPARED BY JOHN M. DURA, P.L.S., SSM/T.T.MOORE ASSOCIATES, INC. DATED OCT. 1990. THE ORIGINAL APPROVED MAP IS ON FILE IN THE OFFICE OF THE MUNICIPAL CLERK.

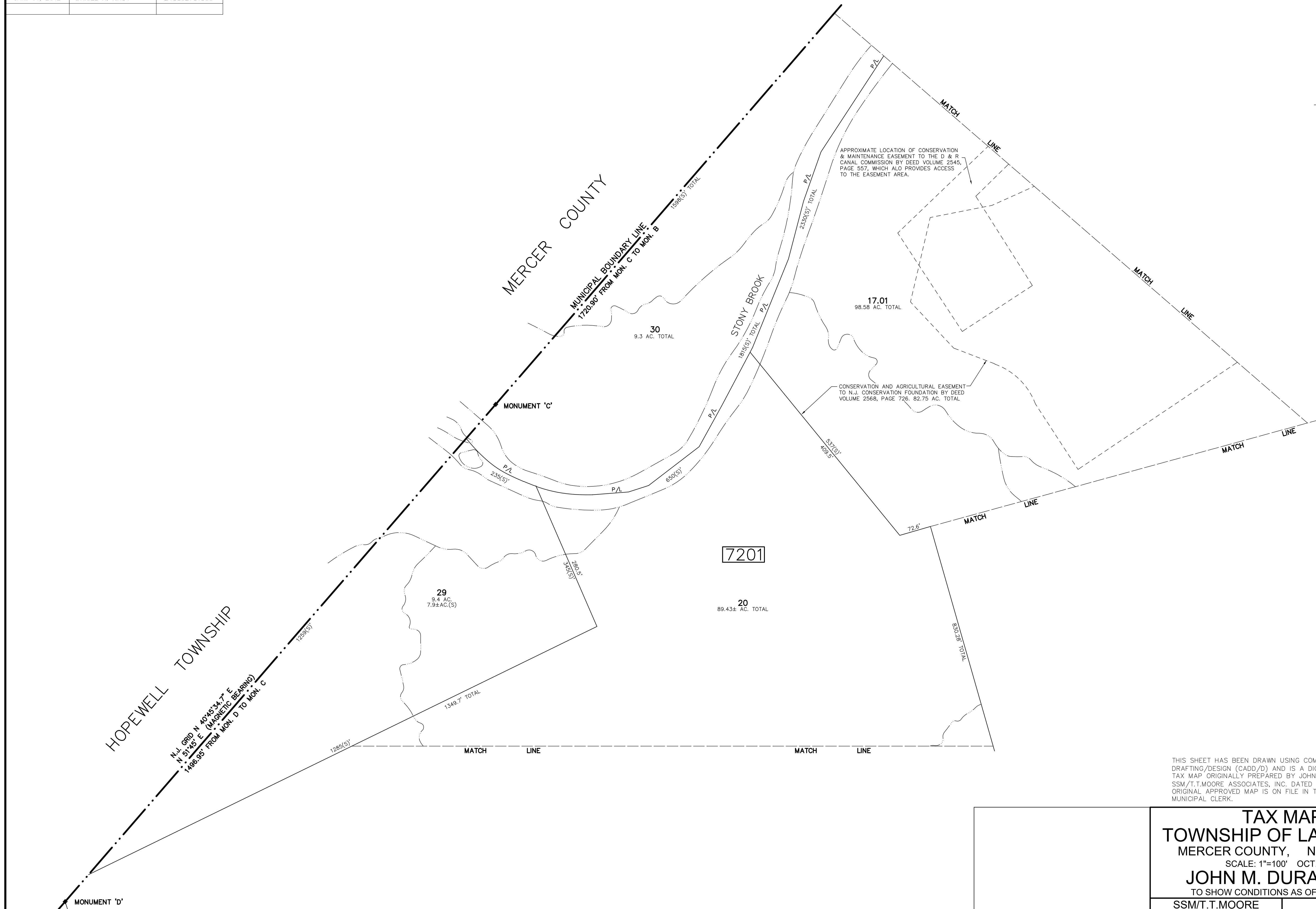
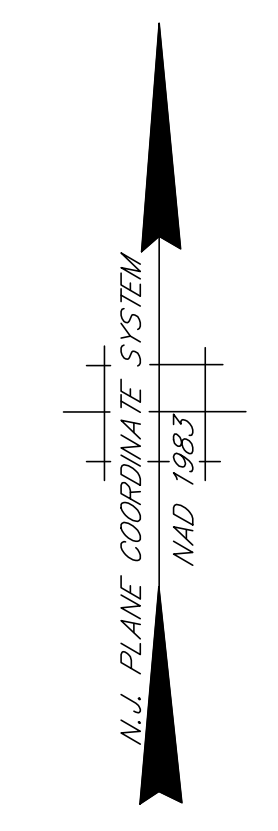
SHEET NO. 73.07

SHEET NO. 73.06

TAX MAP
TOWNSHIP OF LAWRENCE
 MERCER COUNTY, NEW JERSEY
 SCALE: 1"=100' OCT. 1990
JOHN M. DURA, P.L.S.
 TO SHOW CONDITIONS AS OF JAN. 01, 2012

SSM/T.T.MOORE ASSOCIATES, INC. 87 SCOTCH RD. WEST TRENTON N.J. 08628 883-2313	A.D.R. ASSOCIATES, INC. 3285 COMMERCE HIGHWAY PENNSAUKEN N.J. 08110 663-7200
---	--

REVISIONS		
DATE	NAME	N.O.
JAN. 01, 2012	DANIEL A. NAGY	24GS02751300



SHEET NO. 72.02

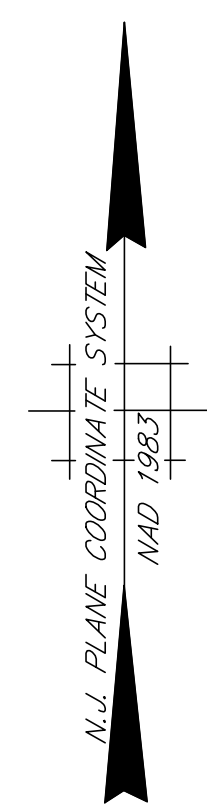
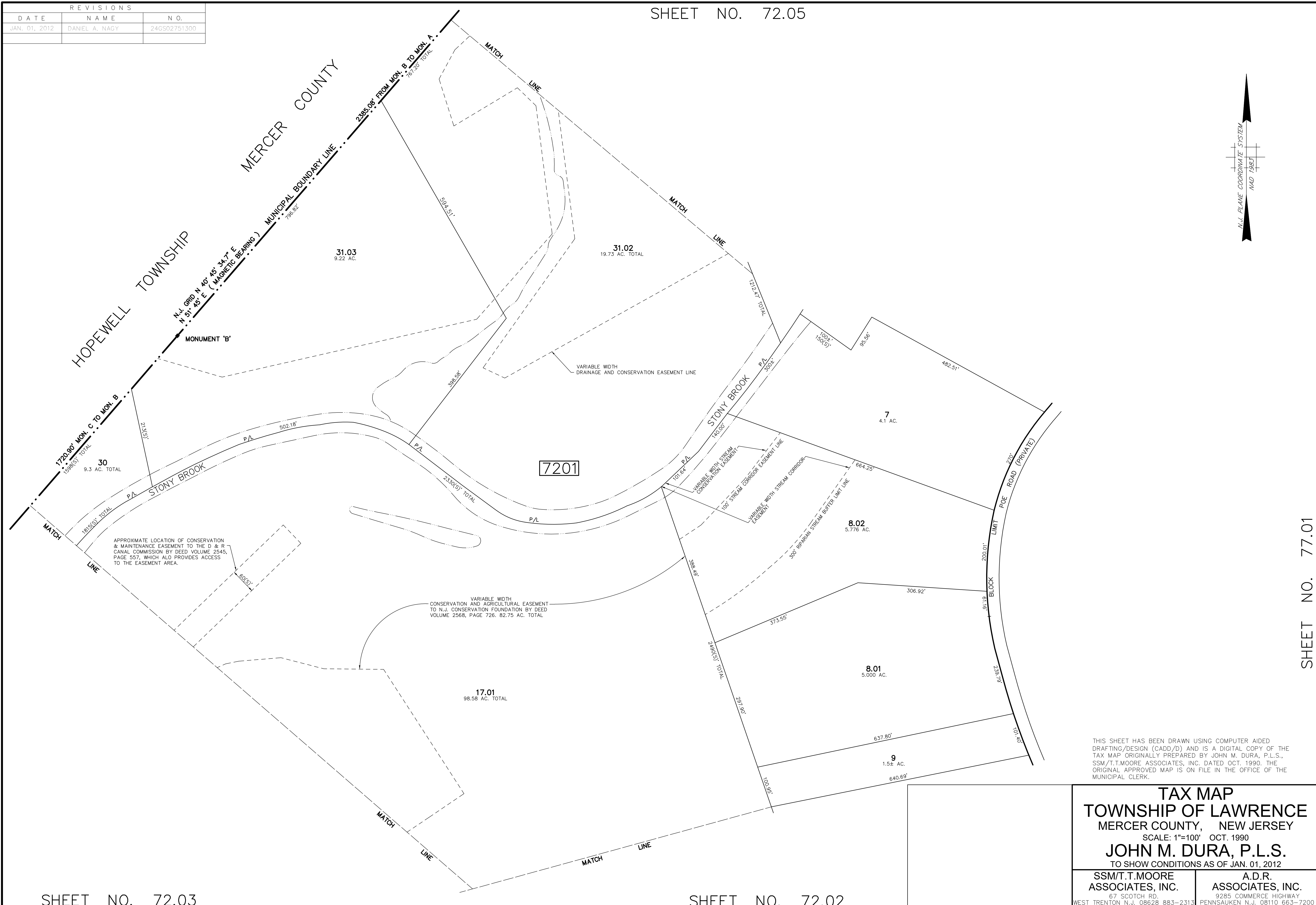
THIS SHEET HAS BEEN DRAWN USING COMPUTER AIDED DRAFTING/DESIGN (CADD/D) AND IS A DIGITAL COPY OF THE TAX MAP ORIGINALLY PREPARED BY JOHN M. DURA, P.L.S., SSM/T.T.MOORE ASSOCIATES, INC. DATED OCT. 1990. THE ORIGINAL APPROVED MAP IS ON FILE IN THE OFFICE OF THE MUNICIPAL CLERK.

TAX MAP
TOWNSHIP OF LAWRENCE
 MERCER COUNTY, NEW JERSEY
 SCALE: 1"=100' OCT. 1990
JOHN M. DURA, P.L.S.
 TO SHOW CONDITIONS AS OF JAN. 01, 2012

SSM/T.T.MOORE ASSOCIATES, INC. 87 SCOTCH RD. WEST TRENTON N.J. 08628 883-2313	A.D.R. ASSOCIATES, INC. 9285 COMMERCE HIGHWAY PENNSAUKEN N.J. 08110 663-7200
---	--

REVISIONS		
DATE	NAME	N.O.
JAN. 01, 2012	DANIEL A. NAGY	24GS02751300

SHEET NO. 72.05



SHEET NO. 72.03

SHEET NO. 72.02

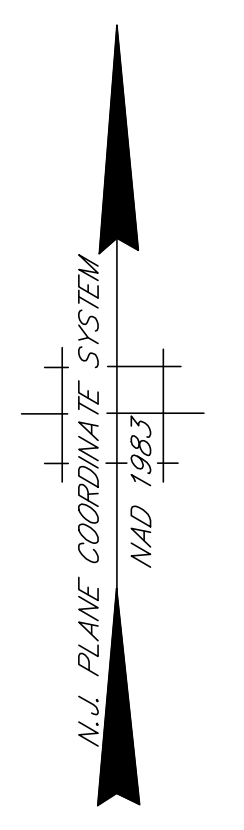
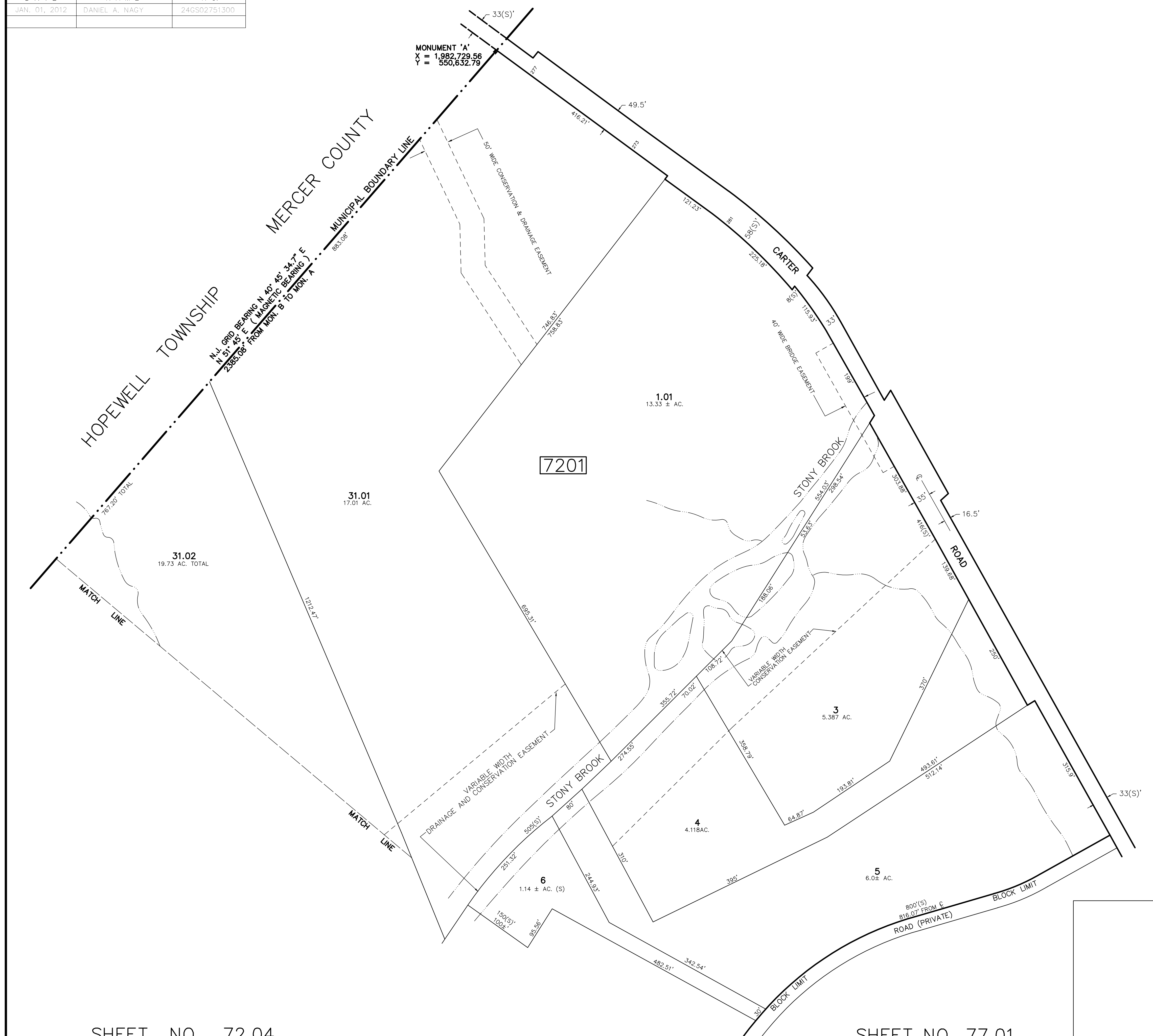
SHEET NO. 77.01

THIS SHEET HAS BEEN DRAWN USING COMPUTER AIDED DRAFTING/DESIGN (CADD/D) AND IS A DIGITAL COPY OF THE TAX MAP ORIGINALLY PREPARED BY JOHN M. DURA, P.L.S., SSM/T.T.MOORE ASSOCIATES, INC. DATED OCT. 1990. THE ORIGINAL APPROVED MAP IS ON FILE IN THE OFFICE OF THE MUNICIPAL CLERK.

TAX MAP
TOWNSHIP OF LAWRENCE
 MERCER COUNTY, NEW JERSEY
 SCALE: 1"=100' OCT. 1990
JOHN M. DURA, P.L.S.
 TO SHOW CONDITIONS AS OF JAN. 01, 2012

SSM/T.T.MOORE ASSOCIATES, INC. 87 SCOTCH RD. WEST TRENTON N.J. 08628 883-2313	A.D.R. ASSOCIATES, INC. 9285 COMMERCE HIGHWAY PENNSAUKEN N.J. 08110 663-7200
---	--

REVISIONS		
DATE	NAME	N.O.
JAN. 01, 2012	DANIEL A. NAGY	24GS02751300



SHEET NO. 78.01

THIS SHEET HAS BEEN DRAWN USING COMPUTER AIDED DRAFTING/DESIGN (CADD/D) AND IS A DIGITAL COPY OF THE TAX MAP ORIGINALLY PREPARED BY JOHN M. DURA, P.L.S., SSM/T.T.MOORE ASSOCIATES, INC. DATED OCT. 1990. THE ORIGINAL APPROVED MAP IS ON FILE IN THE OFFICE OF THE MUNICIPAL CLERK.

TAX MAP
TOWNSHIP OF LAWRENCE
 MERCER COUNTY, NEW JERSEY
 SCALE: 1"=100' OCT. 1990
JOHN M. DURA, P.L.S.
 TO SHOW CONDITIONS AS OF JAN. 01, 2012

SSM/T.T.MOORE ASSOCIATES, INC. 87 SCOTCH RD. WEST TRENTON N.J. 08628 883-2313	A.D.R. ASSOCIATES, INC. 9285 COMMERCE HIGHWAY PENNSAUKEN N.J. 08110 663-7200
---	--

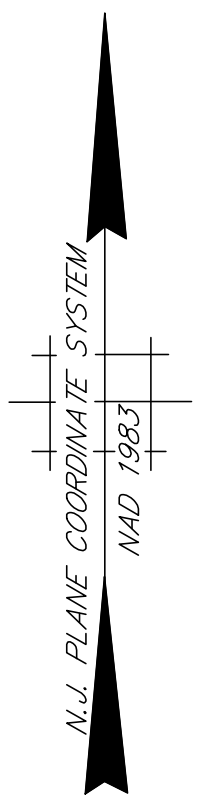
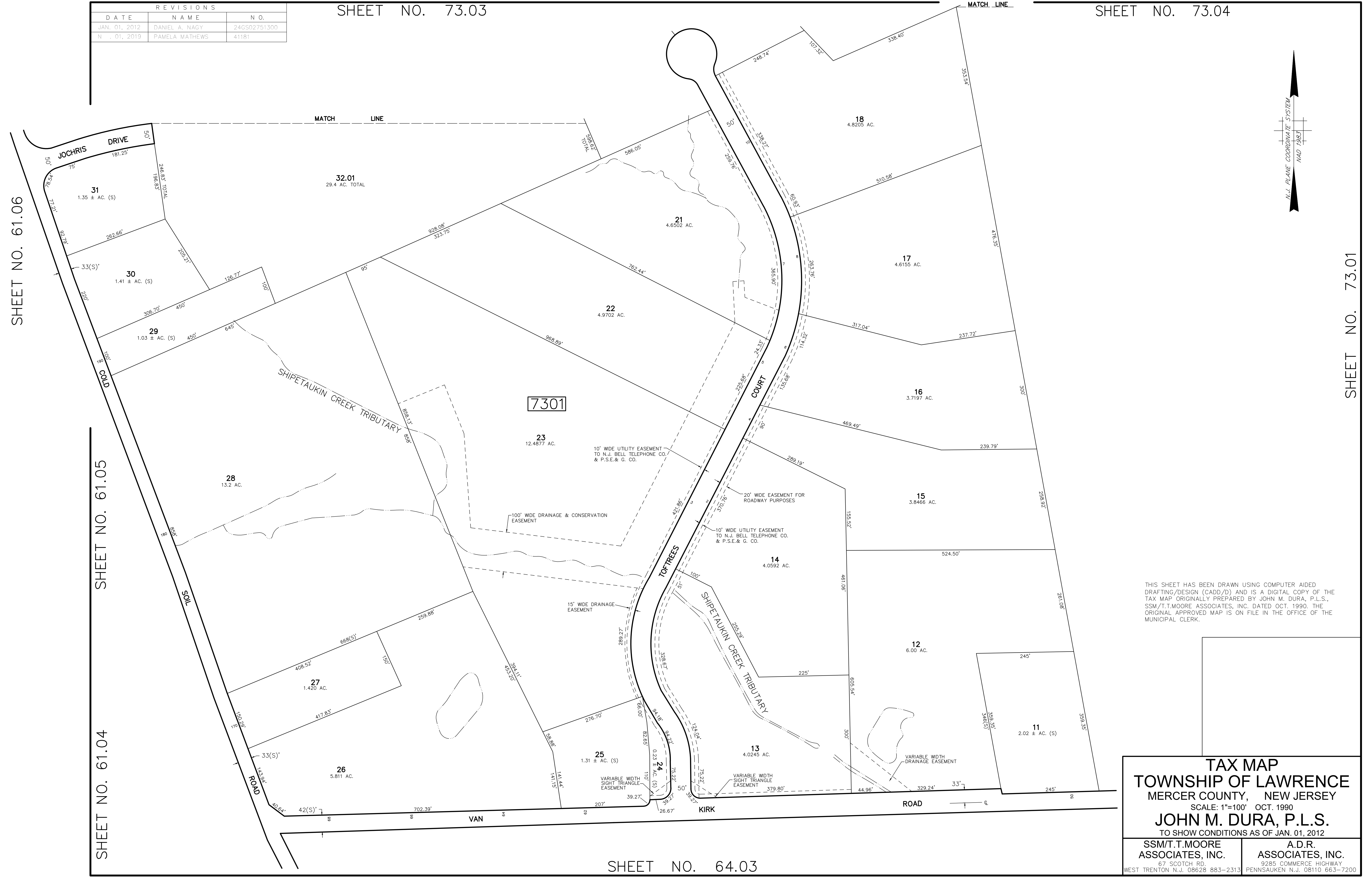
SHEET NO. 72.04

SHEET NO. 77.01

REVISIONS		
DATE	NAME	N.O.
JAN. 01, 2012	DANIEL A. NAGY	24GS02751300
N . 01, 2019	PAMELA MATHEWS	41181

SHEET NO. 73.03

SHEET NO. 73.04



THIS SHEET HAS BEEN DRAWN USING COMPUTER AIDED DRAFTING/DESIGN (CADD/D) AND IS A DIGITAL COPY OF THE TAX MAP ORIGINALLY PREPARED BY JOHN M. DURA, P.L.S., SSM/T.T.MOORE ASSOCIATES, INC. DATED OCT. 1990. THE ORIGINAL APPROVED MAP IS ON FILE IN THE OFFICE OF THE MUNICIPAL CLERK.

TAX MAP
TOWNSHIP OF LAWRENCE
 MERCER COUNTY, NEW JERSEY
 SCALE: 1"=100' OCT. 1990
JOHN M. DURA, P.L.S.
 TO SHOW CONDITIONS AS OF JAN. 01, 2012

SSM/T.T.MOORE ASSOCIATES, INC. 87 SCOTCH RD. WEST TRENTON N.J. 08628 883-2313	A.D.R. ASSOCIATES, INC. 9285 COMMERCE HIGHWAY PENNSAUKEN N.J. 08110 663-7200
---	--

SHEET NO. 64.03

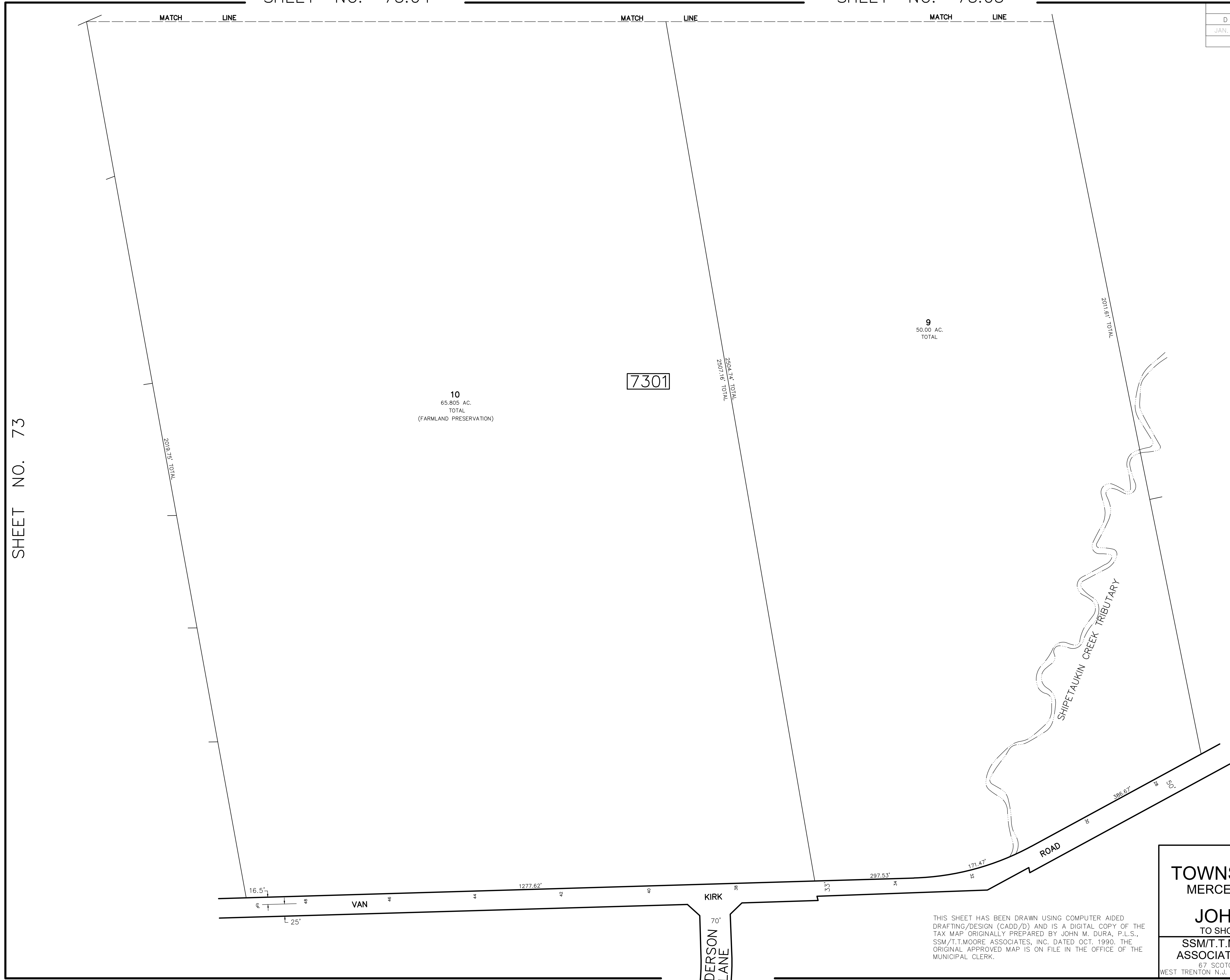
SHEET NO. 61.06

SHEET NO. 61.05

SHEET NO. 61.04

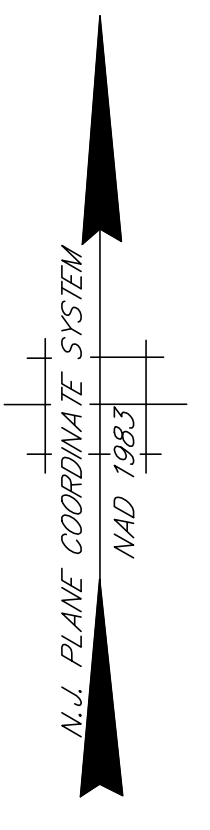
SHEET NO. 73.01

REVISIONS		
DATE	NAME	N.O.
JAN. 01, 2012	DANIEL A. NAGY	24GS02751300



SHEET NO. 73

SHEET NO. 73.02



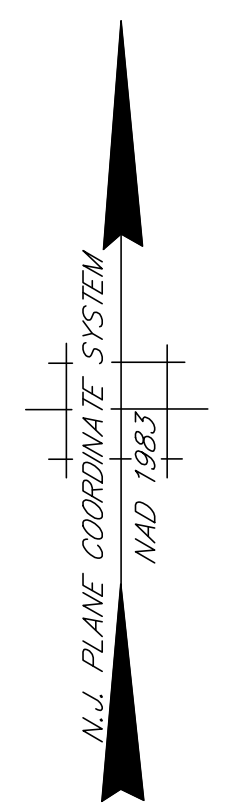
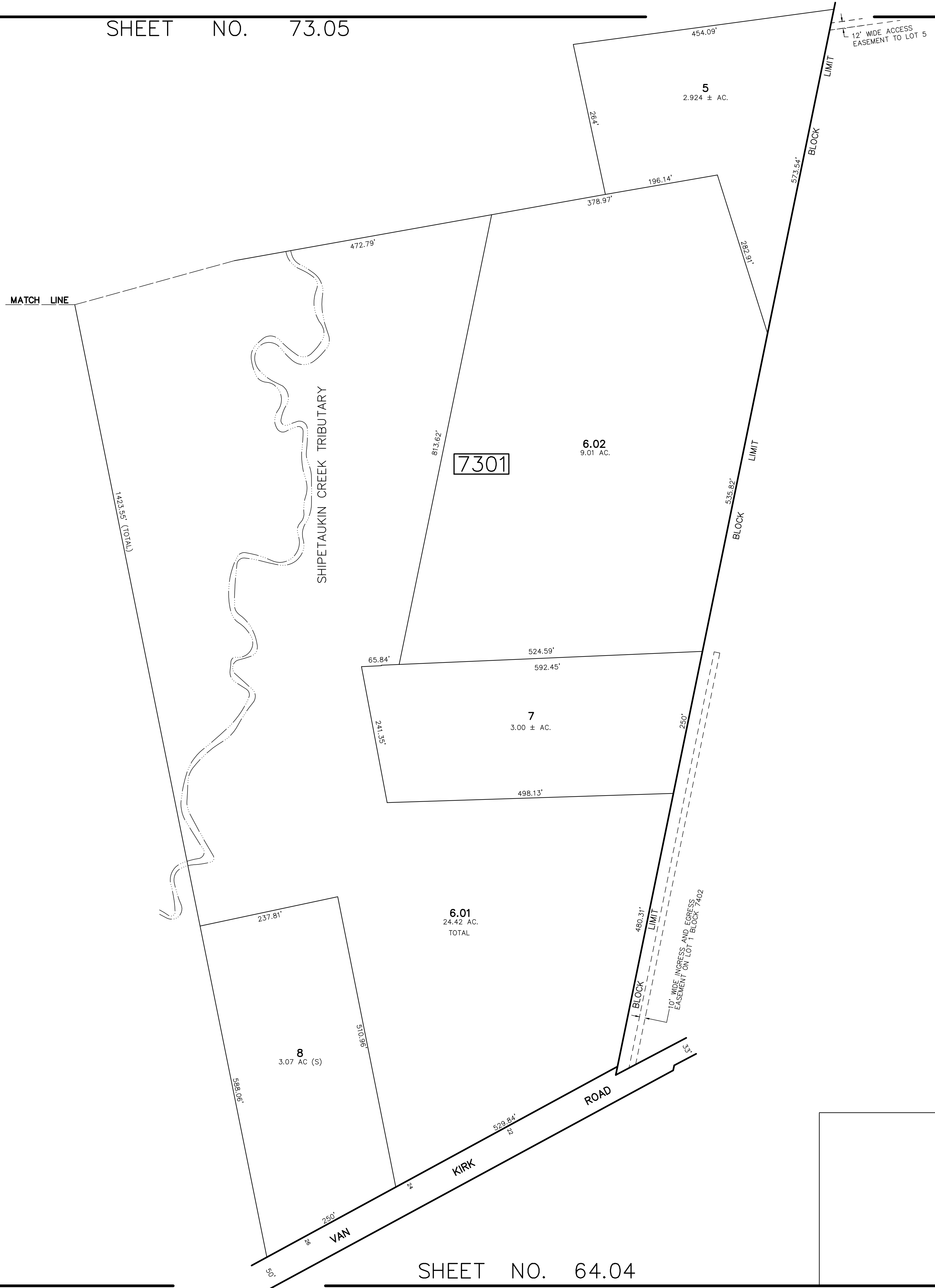
TAX MAP
TOWNSHIP OF LAWRENCE
 MERCER COUNTY, NEW JERSEY
 SCALE: 1"=100' OCT. 1990
JOHN M. DURA, P.L.S.
 TO SHOW CONDITIONS AS OF JAN. 01, 2012

SSM/T.T.MOORE ASSOCIATES, INC. 67 SCOTCH RD. WEST TRENTON N.J. 08628 883-2313	A.D.R. ASSOCIATES, INC. 9285 COMMERCE HIGHWAY PENNSAUKEN N.J. 08110 663-7200
--	---

THIS SHEET HAS BEEN DRAWN USING COMPUTER AIDED DRAFTING/DESIGN (CADD/D) AND IS A DIGITAL COPY OF THE TAX MAP ORIGINALLY PREPARED BY JOHN M. DURA, P.L.S., SSM/T.T.MOORE ASSOCIATES, INC. DATED OCT. 1990. THE ORIGINAL APPROVED MAP IS ON FILE IN THE OFFICE OF THE MUNICIPAL CLERK.

REVISIONS		
DATE	NAME	N.O.
JAN. 01, 2012	DANIEL A. NAGY	24GS02751300
DEC. 09, 2020	PAMELA L. MATHEWS	41181

SHEET NO. 73.01



SHEET NO. 74

THIS SHEET HAS BEEN DRAWN USING COMPUTER AIDED DRAFTING/DESIGN (CADD/D) AND IS A DIGITAL COPY OF THE TAX MAP ORIGINALLY PREPARED BY JOHN M. DURA, P.L.S., SSM/T.T.MOORE ASSOCIATES, INC. DATED OCT. 1990. THE ORIGINAL APPROVED MAP IS ON FILE IN THE OFFICE OF THE MUNICIPAL CLERK.

TAX MAP
TOWNSHIP OF LAWRENCE
 MERCER COUNTY, NEW JERSEY
 SCALE: 1"=100' OCT. 1990
JOHN M. DURA, P.L.S.
 TO SHOW CONDITIONS AS OF JAN. 01, 2012

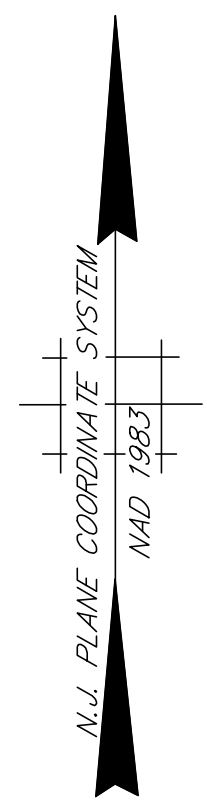
SSM/T.T.MOORE ASSOCIATES, INC. 67 SCOTCH RD. WEST TRENTON N.J. 08628 883-2313	A.D.R. ASSOCIATES, INC. 9285 COMMERCE HIGHWAY PENNSAUKEN N.J. 08110 663-7200
---	--

REVISIONS		
DATE	NAME	N.O.
JAN. 01, 2012	DANIEL A. NAGY	24GS02751300
N . . 01, 2019	PAMELA MATHEWS	41181

CONDOMINIUM			
BLOCK NO.	LOT NO.	QUALIFIER	SQ. FT.
7301	41	C001	1543
		C002	2613
		C003	924

SHEET NO. 72

SHEET NO. 61.06



THIS SHEET HAS BEEN DRAWN USING COMPUTER AIDED DRAFTING/DESIGN (CADD/D) AND IS A DIGITAL COPY OF THE TAX MAP ORIGINALLY PREPARED BY JOHN M. DURA, P.L.S., SSM/T.T.MOORE ASSOCIATES, INC. DATED OCT. 1990. THE ORIGINAL APPROVED MAP IS ON FILE IN THE OFFICE OF THE MUNICIPAL CLERK.

TAX MAP
TOWNSHIP OF LAWRENCE
 MERCER COUNTY, NEW JERSEY
 SCALE: 1"=100' OCT. 1990
JOHN M. DURA, P.L.S.
 TO SHOW CONDITIONS AS OF JAN. 01, 2012

SSM/T.T.MOORE ASSOCIATES, INC. 67 SCOTCH RD. WEST TRENTON N.J. 08628 883-2313	A.D.R. ASSOCIATES, INC. 9285 COMMERCE HIGHWAY PENNSAUKEN N.J. 08110 663-7200
---	--

SHEET NO. 73.04

REVISIONS		
DATE	NAME	N.O.
JAN. 01, 2012	DANIEL A. NAGY	24GS02751300

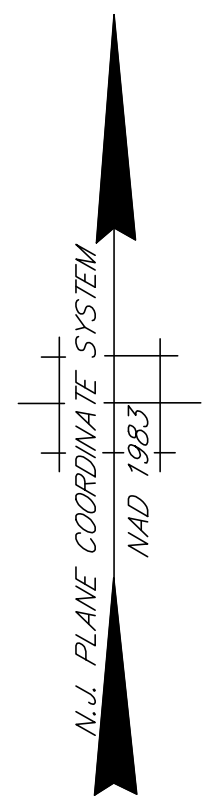
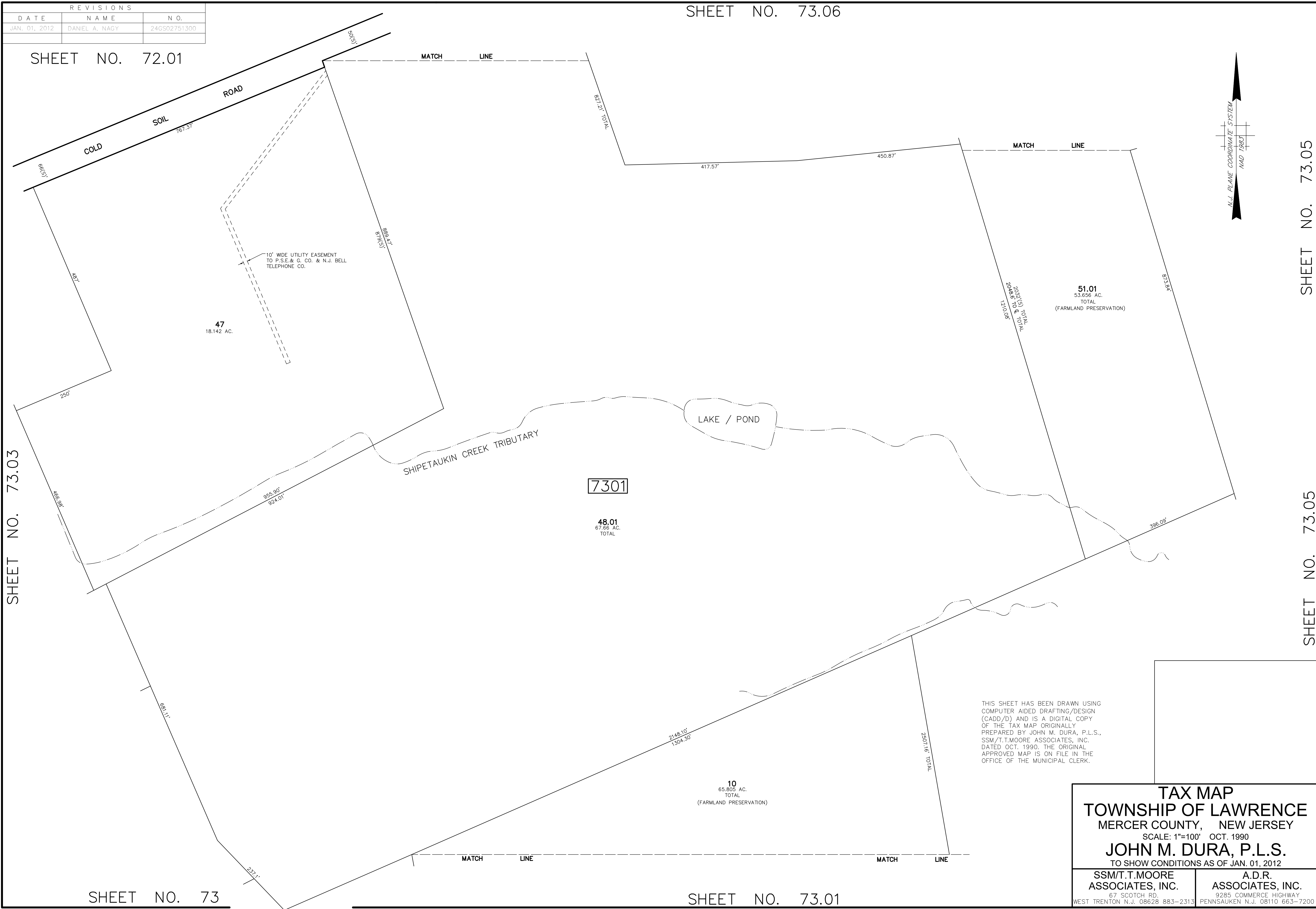
SHEET NO. 73.06

SHEET NO. 72.01

SHEET NO. 73.03

SHEET NO. 73.05

SHEET NO. 73.05



THIS SHEET HAS BEEN DRAWN USING
 COMPUTER AIDED DRAFTING/DESIGN
 (CADD/D) AND IS A DIGITAL COPY
 OF THE TAX MAP ORIGINALLY
 PREPARED BY JOHN M. DURA, P.L.S.,
 SSM/T.T.MOORE ASSOCIATES, INC.
 DATED OCT. 1990. THE ORIGINAL
 APPROVED MAP IS ON FILE IN THE
 OFFICE OF THE MUNICIPAL CLERK.

TAX MAP
TOWNSHIP OF LAWRENCE
 MERCER COUNTY, NEW JERSEY
 SCALE: 1"=100' OCT. 1990
JOHN M. DURA, P.L.S.
 TO SHOW CONDITIONS AS OF JAN. 01, 2012

SSM/T.T.MOORE ASSOCIATES, INC. 87 SCOTCH RD. WEST TRENTON N.J. 08628 883-2313	A.D.R. ASSOCIATES, INC. 9285 COMMERCE HIGHWAY PENNSAUKEN N.J. 08110 663-7200
--	---

SHEET NO. 73

SHEET NO. 73.01

REVISIONS		
DATE	NAME	N.O.
JAN. 01, 2012	DANIEL A. NAGY	24GS02751300
DEC. 09, 2020	PAMELA L. MATHEWS	41181

SHEET NO. 73.06

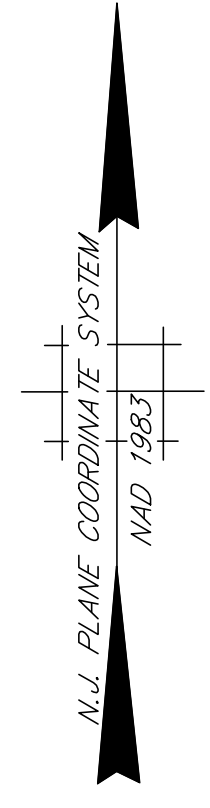
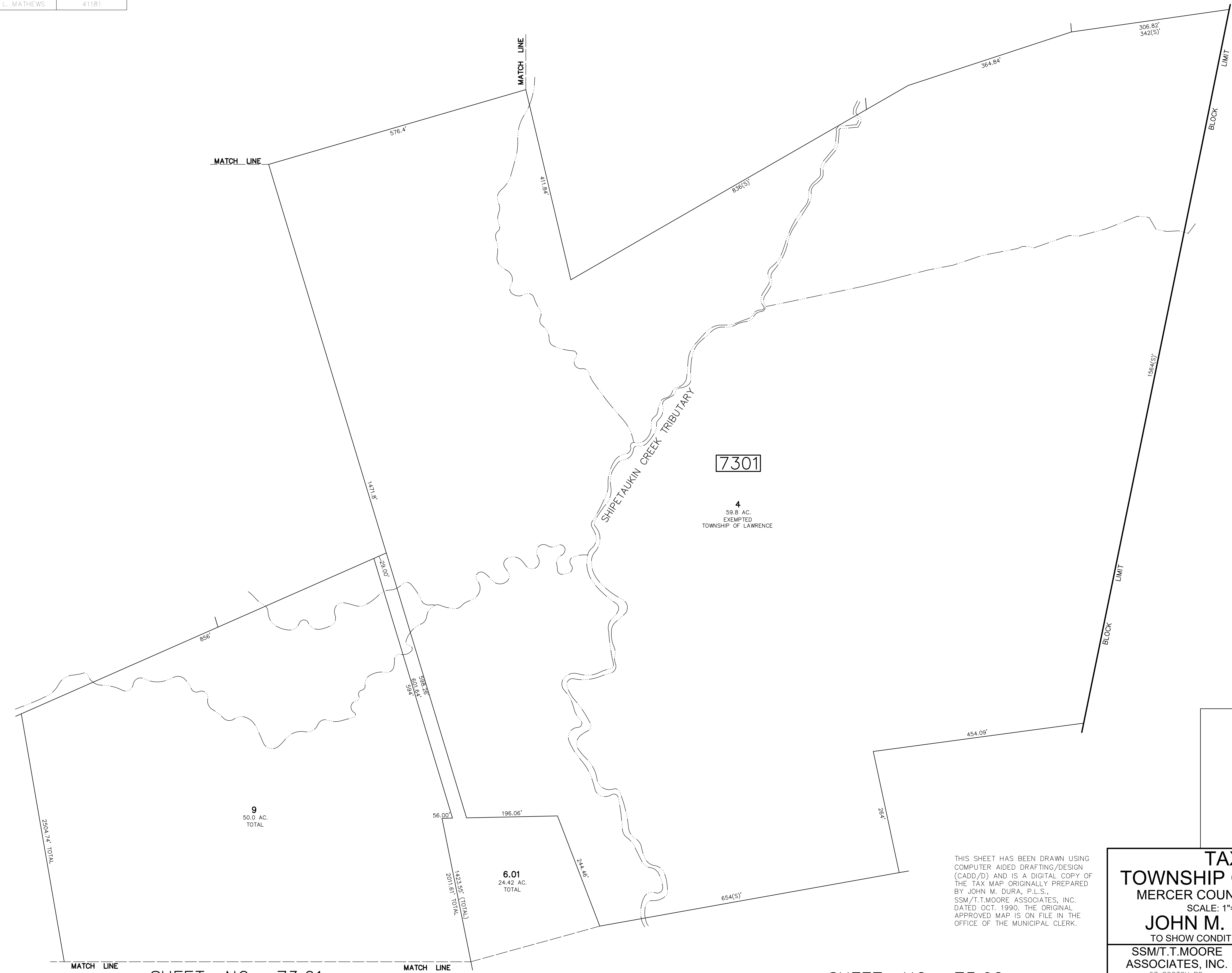
SHEET NO. 73.07

SHEET NO. 73.04

SHEET NO. 73.04

SHEET NO. 74.01

SHEET NO. 74



THIS SHEET HAS BEEN DRAWN USING COMPUTER AIDED DRAFTING/DESIGN (CADD/D) AND IS A DIGITAL COPY OF THE TAX MAP ORIGINALLY PREPARED BY JOHN M. DURA, P.L.S., SSM/T.T.MOORE ASSOCIATES, INC. DATED OCT. 1990. THE ORIGINAL APPROVED MAP IS ON FILE IN THE OFFICE OF THE MUNICIPAL CLERK.

TAX MAP
TOWNSHIP OF LAWRENCE
 MERCER COUNTY, NEW JERSEY
 SCALE: 1"=100' OCT. 1990
JOHN M. DURA, P.L.S.
 TO SHOW CONDITIONS AS OF JAN. 01, 2012

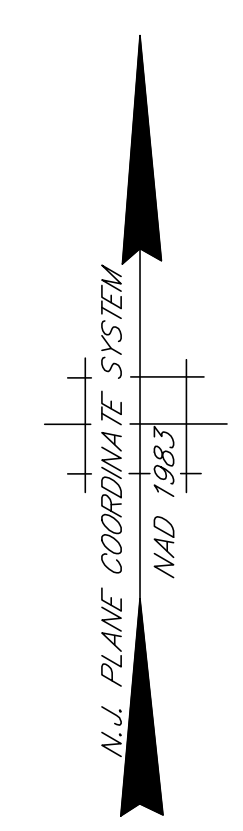
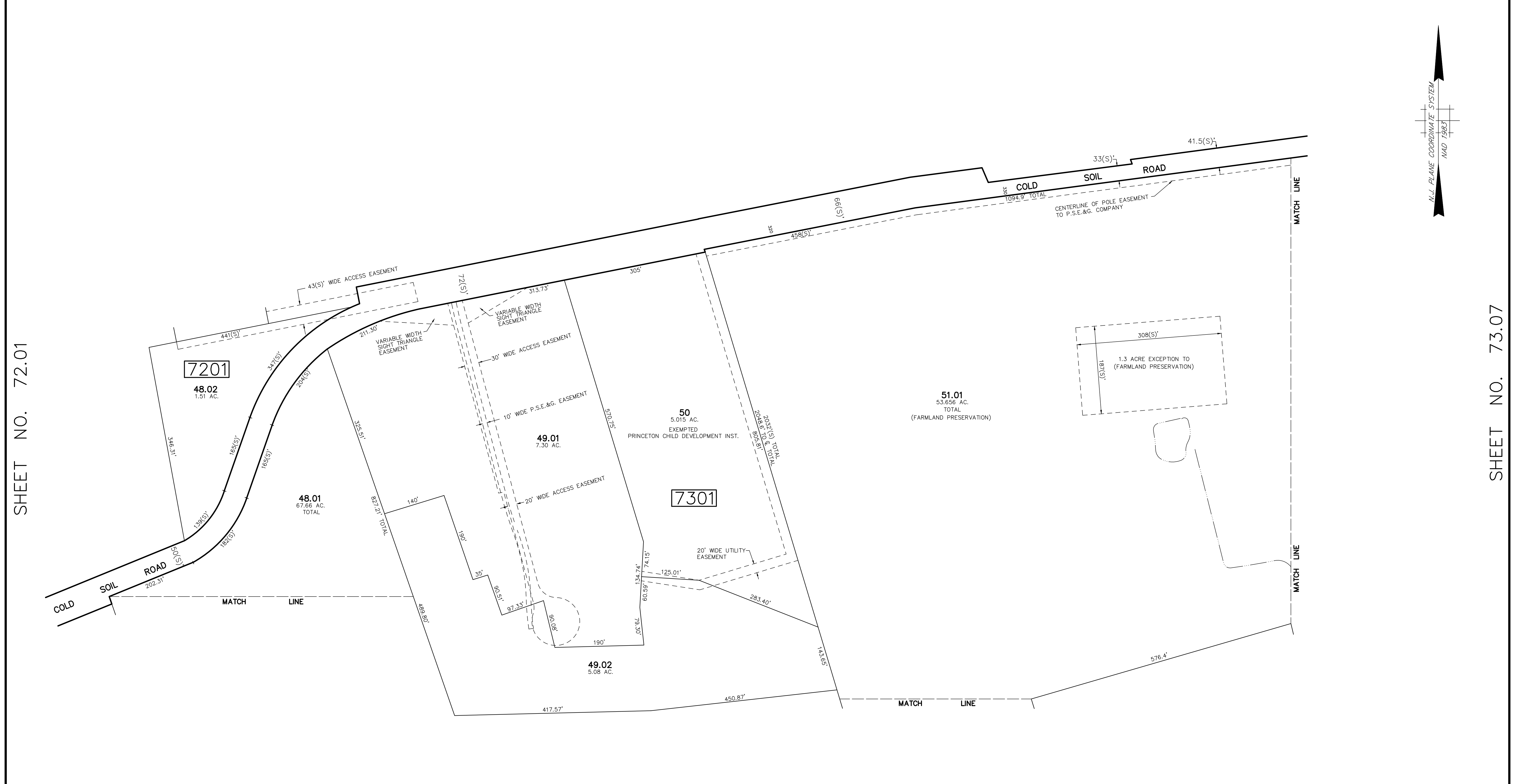
SSM/T.T.MOORE ASSOCIATES, INC. 87 SCOTCH RD. WEST TRENTON N.J. 08628 883-2313	A.D.R. ASSOCIATES, INC. 9285 COMMERCE HIGHWAY PENNSAUKEN N.J. 08110 663-7200
---	--

SHEET NO. 73.01

SHEET NO. 73.02

REVISIONS		
DATE	NAME	N.O.
JAN. 01, 2012	DANIEL A. NAGY	24GS02751300

REVISIONS	
DATE	DESCRIPTION
JAN. 01, 2012	E. MAP T. STATE NEW JE SET 2008 STANDA DS



SHEET NO. 72.01

SHEET NO. 73.07

SHEET NO. 73.05

SHEET NO. 73.04

THIS SHEET HAS BEEN DRAWN USING COMPUTER AIDED DRAFTING/DESIGN (CADD/D) AND IS A DIGITAL COPY OF THE TAX MAP ORIGINALLY PREPARED BY JOHN M. DURA, P.L.S., SSM/T.T.MOORE ASSOCIATES, INC. DATED OCT. 1990. THE ORIGINAL APPROVED MAP IS ON FILE IN THE OFFICE OF THE MUNICIPAL CLERK.

TAX MAP
TOWNSHIP OF LAWRENCE
 MERCER COUNTY, NEW JERSEY
 SCALE: 1"=100' OCT. 1990
JOHN M. DURA, P.L.S.
 TO SHOW CONDITIONS AS OF JAN. 01, 2012

SSM/T.T.MOORE ASSOCIATES, INC. 67 SCOTCH RD. WEST TRENTON N.J. 08628 883-2313	A.D.R. ASSOCIATES, INC. 3285 COMMERCE HIGHWAY PENNSAUKEN N.J. 08110 663-7200
---	--

REVISIONS		
DATE	NAME	N.O.
JAN. 01, 2012	DANIEL A. NAGY	24GS02751300
JAN. 10, 2018	PAMELA L. MATHEWS	41181

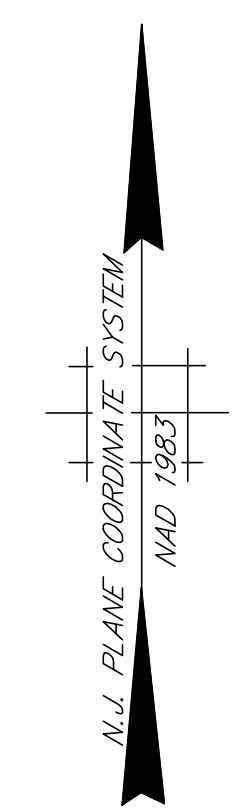
SHEET NO. 72.02

SHEET NO. 77

SHEET NO. 73.06

SHEET NO. 75.01

SHEET NO. 74.01



THIS SHEET HAS BEEN DRAWN USING COMPUTER AIDED DRAFTING/DESIGN (CADD/D) AND IS A DIGITAL COPY OF THE TAX MAP ORIGINALLY PREPARED BY JOHN M. DURA, P.L.S., SSM/T.T.MOORE ASSOCIATES, INC. DATED OCT. 1990. THE ORIGINAL APPROVED MAP IS ON FILE IN THE OFFICE OF THE MUNICIPAL CLERK.

TAX MAP
TOWNSHIP OF LAWRENCE
 MERCER COUNTY, NEW JERSEY
 SCALE: 1"=100' OCT. 1990
JOHN M. DURA, P.L.S.
 TO SHOW CONDITIONS AS OF JAN. 01, 2012

SSM/T.T.MOORE ASSOCIATES, INC. 87 SCOTCH RD. WEST TRENTON N.J. 08628 883-2313	A.D.R. ASSOCIATES, INC. 3285 COMMERCE HIGHWAY PENNSAUKEN N.J. 08110 663-7200
---	--

SHEET NO. 73.05

REVISIONS		
DATE	NAME	N.O.
JAN. 01, 2012	DANIEL A. NAGY	24GS02751300

SHEET NO. 74.01

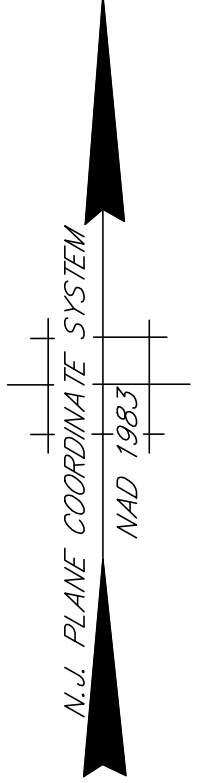
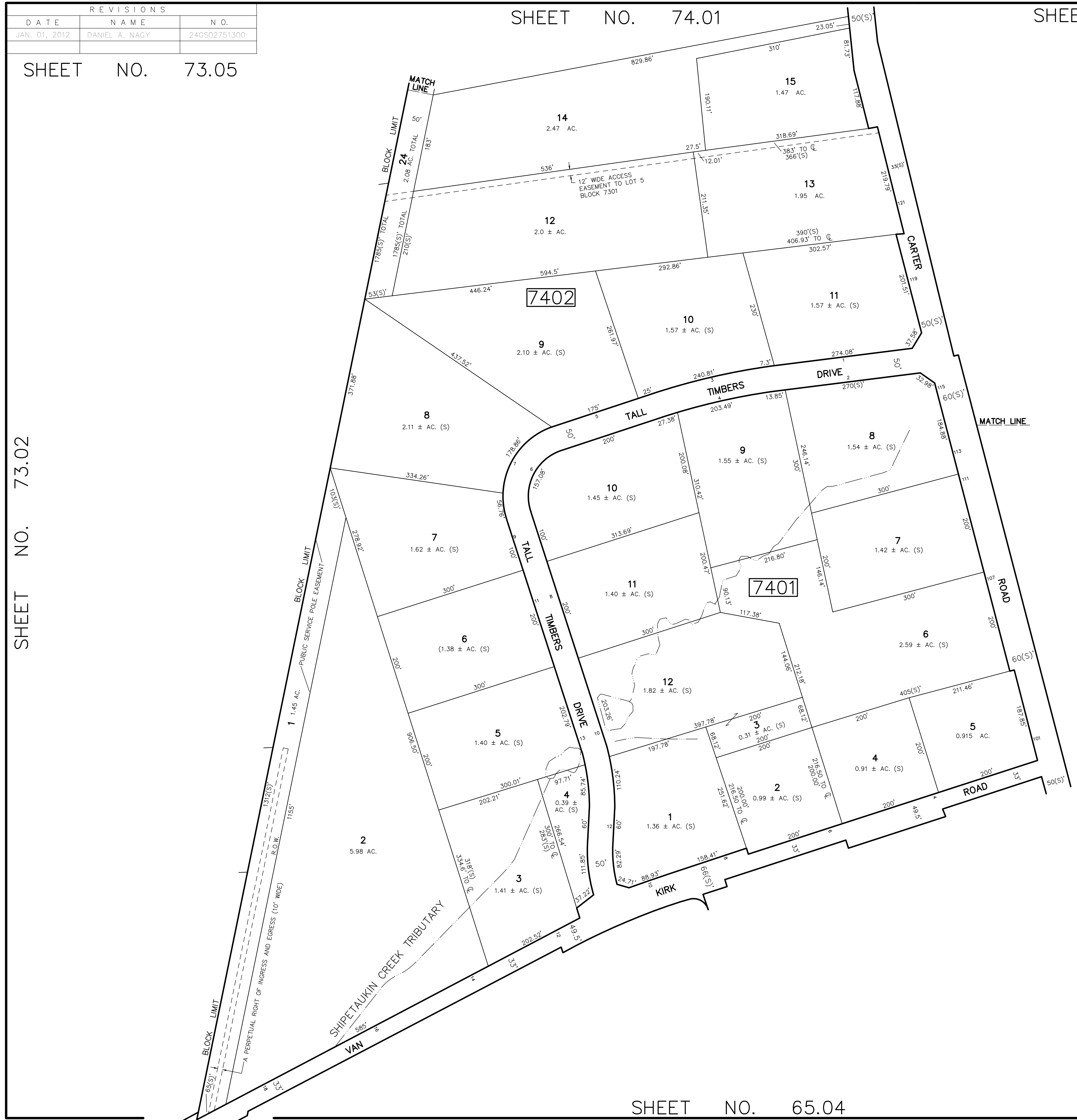
SHEET NO. 66.05

SHEET NO. 73.05

SHEET NO. 73.02

SHEET NO. 66.05

SHEET NO. 66.03



THIS SHEET HAS BEEN DRAWN USING COMPUTER AIDED DRAFTING/DESIGN (CADD/D) AND IS A DIGITAL COPY OF THE TAX MAP ORIGINALLY PREPARED BY JOHN M. DURA, P.L.S., SSM/T.T.MOORE ASSOCIATES, INC. DATED OCT. 1990. THE ORIGINAL APPROVED MAP IS ON FILE IN THE OFFICE OF THE MUNICIPAL CLERK.

TAX MAP
TOWNSHIP OF LAWRENCE
 MERCER COUNTY, NEW JERSEY
 SCALE: 1"=100' OCT. 1990
JOHN M. DURA, P.L.S.
 TO SHOW CONDITIONS AS OF JAN. 01, 2012

SSM/T.T.MOORE ASSOCIATES, INC. 67 SCOTCH RD. WEST TRENTON N.J. 08628 883-2313	A.D.R. ASSOCIATES, INC. 9285 COMMERCE HIGHWAY PENNSAUKEN N.J. 08110 663-7200
---	--

SHEET NO. 65.04

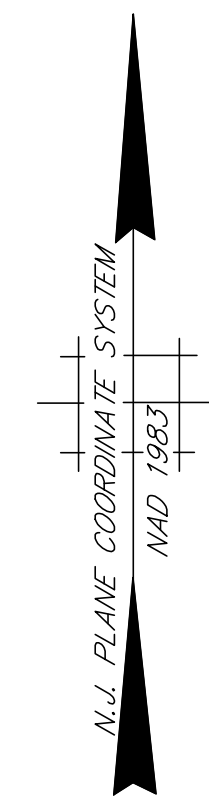
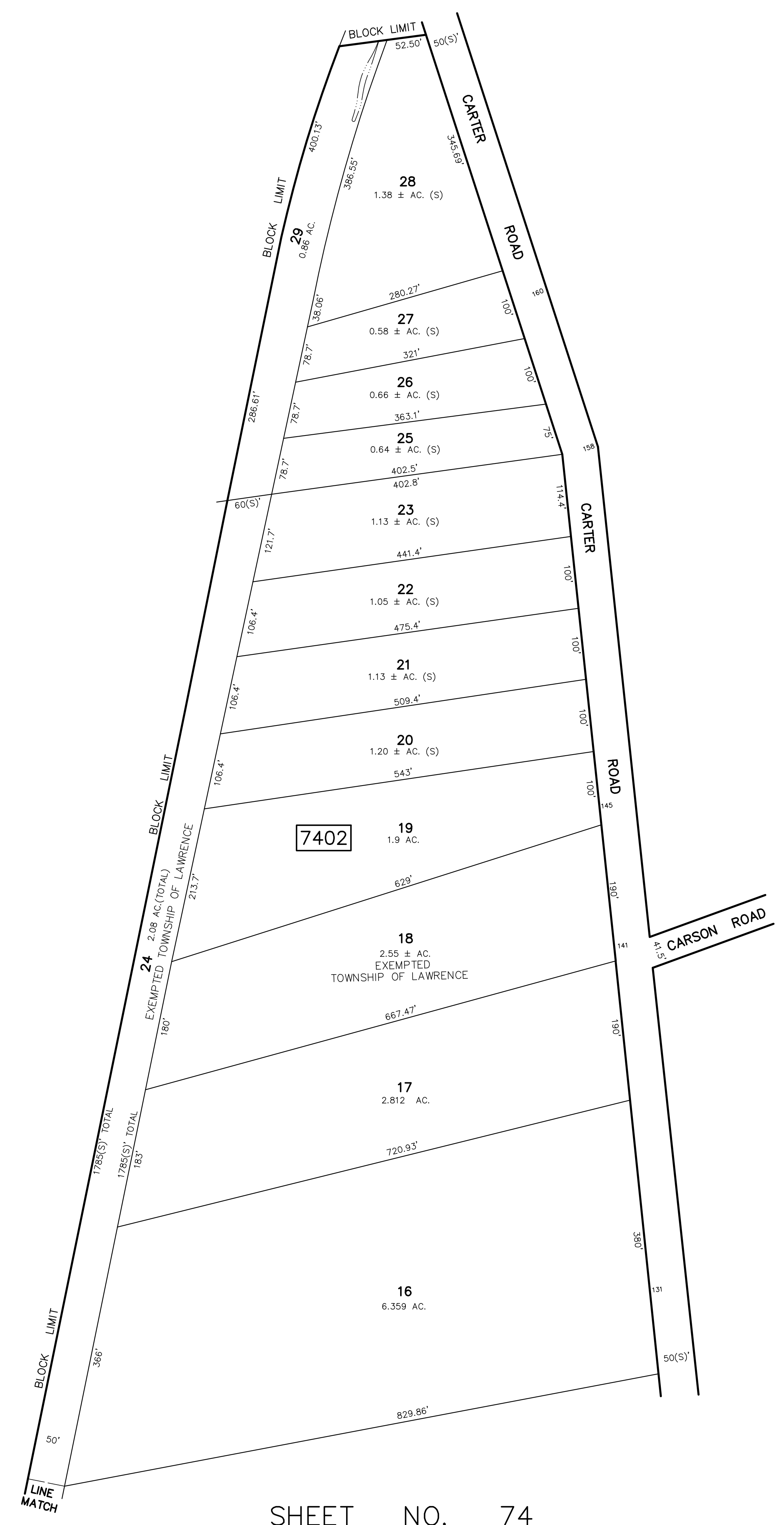
REVISIONS		
DATE	NAME	N.O.
JAN. 01, 2012	DANIEL A. NAGY	24GS02751300

SHEET NO. 73.07

SHEET NO. 75.01

SHEET NO. 73.05

SHEET NO. 66.05



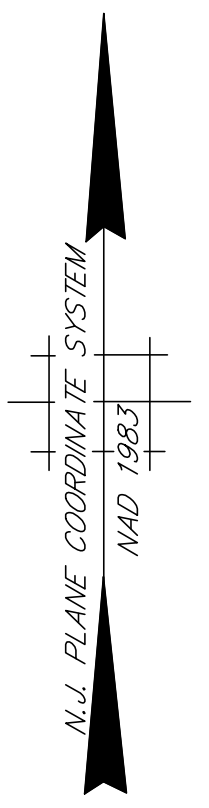
THIS SHEET HAS BEEN DRAWN USING COMPUTER AIDED DRAFTING/DESIGN (CADD/D) AND IS A DIGITAL COPY OF THE TAX MAP ORIGINALLY PREPARED BY JOHN M. DURA, P.L.S., SSM/T.T.MOORE ASSOCIATES, INC. DATED OCT. 1990. THE ORIGINAL APPROVED MAP IS ON FILE IN THE OFFICE OF THE MUNICIPAL CLERK.

TAX MAP
TOWNSHIP OF LAWRENCE
 MERCER COUNTY, NEW JERSEY
 SCALE: 1"=100' OCT. 1990
JOHN M. DURA, P.L.S.
 TO SHOW CONDITIONS AS OF JAN. 01, 2012

SSM/T.T.MOORE ASSOCIATES, INC. 67 SCOTCH RD. WEST TRENTON N.J. 08628 883-2313	A.D.R. ASSOCIATES, INC. 3285 COMMERCE HIGHWAY PENNSAUKEN N.J. 08110 663-7200
---	--

SHEET NO. 74

REVISIONS		
DATE	NAME	N.O.
JAN. 01, 2012	DANIEL A. NAGY	24GS02751300



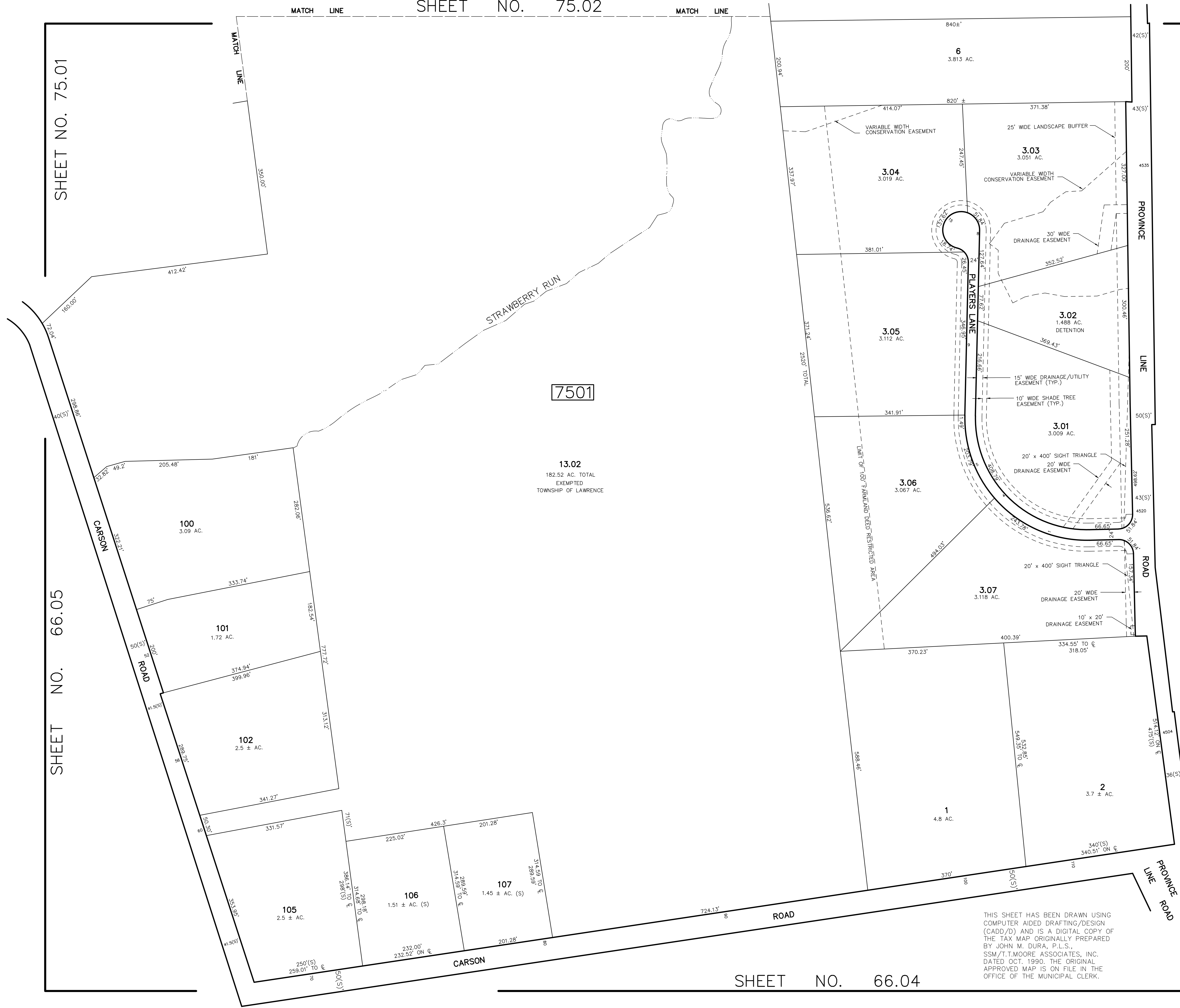
SHEET NO. 76.02

SHEET NO. 76.01

SHEET NO. 75.01

SHEET NO. 66.05

SHEET NO. 66.04



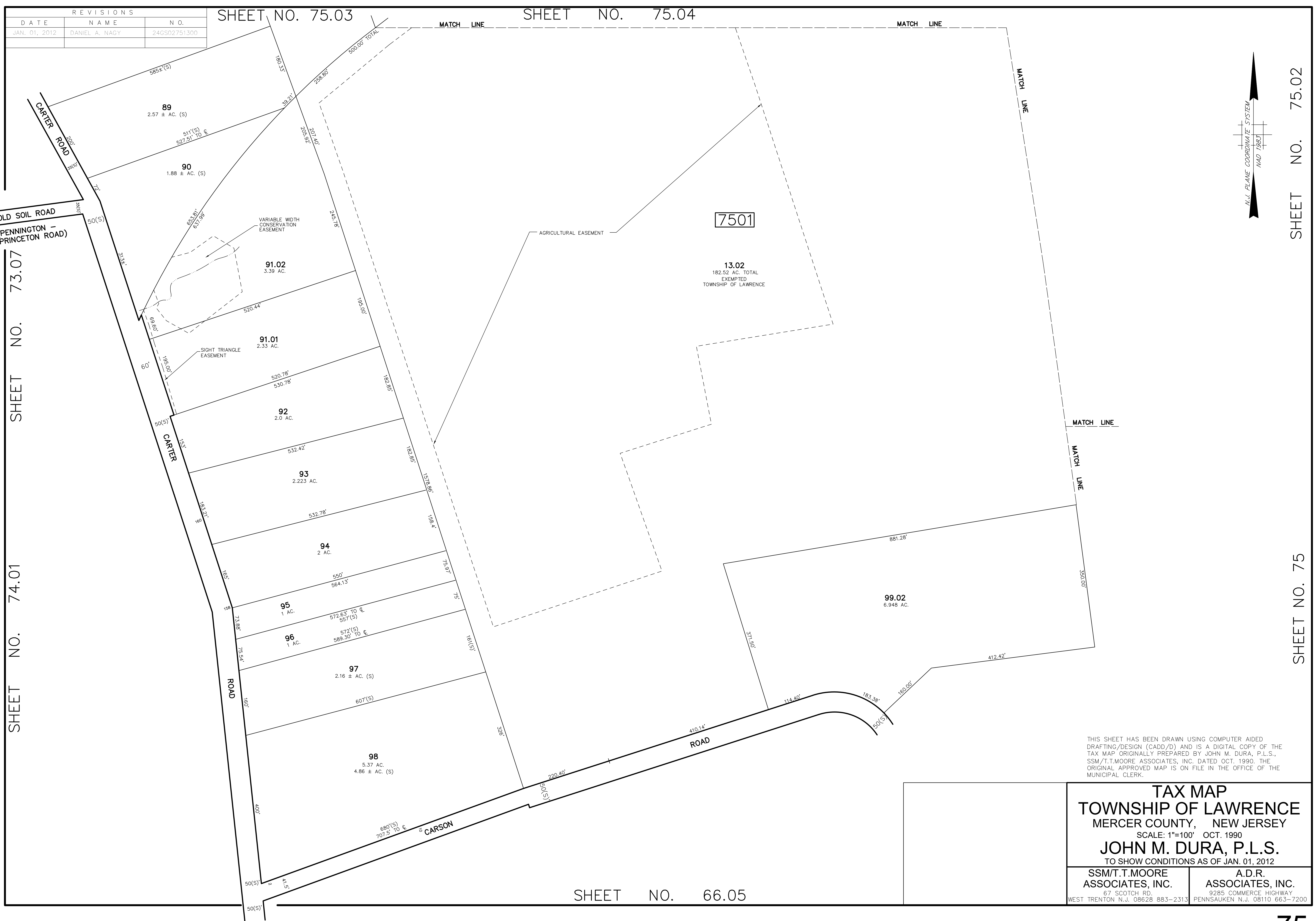
7501

13.02
 182.52 AC. TOTAL
 EXEMPTED
 TOWNSHIP OF LAWRENCE

THIS SHEET HAS BEEN DRAWN USING
 COMPUTER AIDED DRAFTING/DESIGN
 (CADD/D) AND IS A DIGITAL COPY OF
 THE TAX MAP ORIGINALLY PREPARED
 BY JOHN M. DURA, P.L.S.,
 SSM/T.T. MOORE ASSOCIATES, INC.
 DATED OCT. 1990. THE ORIGINAL
 APPROVED MAP IS ON FILE IN THE
 OFFICE OF THE MUNICIPAL CLERK.

TAX MAP
TOWNSHIP OF LAWRENCE
 MERCER COUNTY, NEW JERSEY
 SCALE: 1"=100' OCT. 1990
JOHN M. DURA, P.L.S.
 TO SHOW CONDITIONS AS OF JAN. 01, 2012

SSM/T.T. MOORE ASSOCIATES, INC. 87 SCOTCH RD. WEST TRENTON N.J. 08628 883-2313	A.D.R. ASSOCIATES, INC. 9285 COMMERCE HIGHWAY PENNSAUKEN N.J. 08110 663-7200
---	---



REVISIONS		
DATE	NAME	N.O.
JAN. 01, 2012	DANIEL A. NAGY	24GS02751300

SHEET NO. 75.03

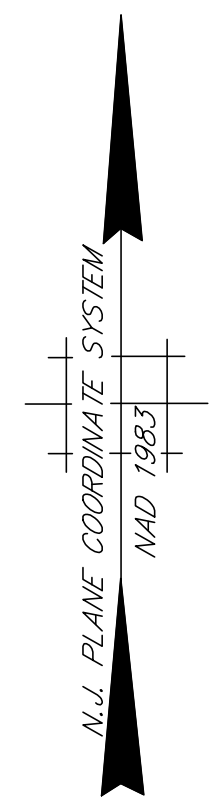
SHEET NO. 75.04

SHEET NO. 73.07

SHEET NO. 74.01

SHEET NO. 75.02

SHEET NO. 75



THIS SHEET HAS BEEN DRAWN USING COMPUTER AIDED DRAFTING/DESIGN (CADD/D) AND IS A DIGITAL COPY OF THE TAX MAP ORIGINALLY PREPARED BY JOHN M. DURA, P.L.S., SSM/T.T.MOORE ASSOCIATES, INC. DATED OCT. 1990. THE ORIGINAL APPROVED MAP IS ON FILE IN THE OFFICE OF THE MUNICIPAL CLERK.

TAX MAP
TOWNSHIP OF LAWRENCE
 MERCER COUNTY, NEW JERSEY
 SCALE: 1"=100' OCT. 1990
JOHN M. DURA, P.L.S.
 TO SHOW CONDITIONS AS OF JAN. 01, 2012

SSM/T.T.MOORE ASSOCIATES, INC.
 87 SCOTCH RD.
 WEST TRENTON N.J. 08628 883-2313

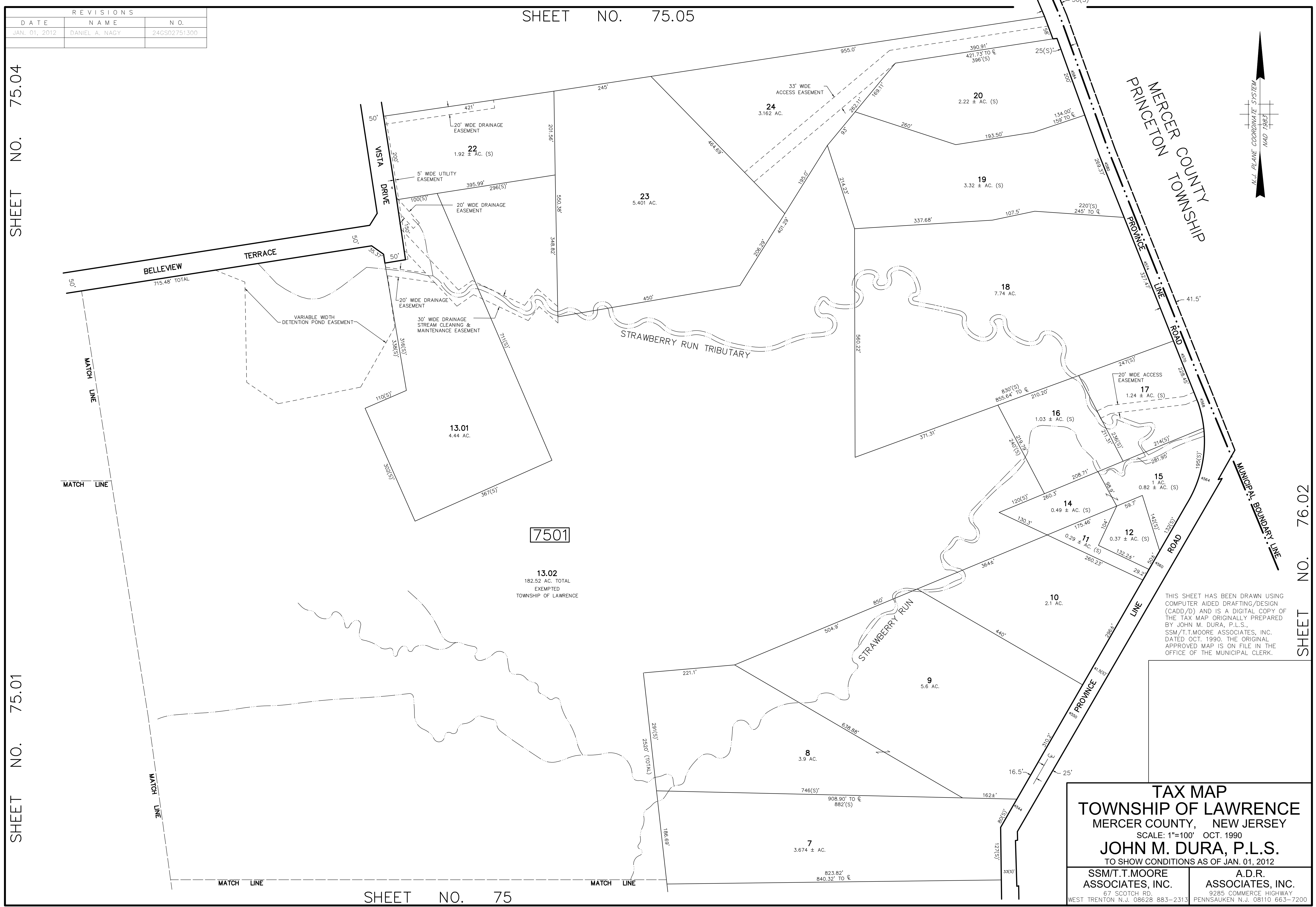
A.D.R. ASSOCIATES, INC.
 9285 COMMERCE HIGHWAY
 PENNSAUKEN N.J. 08110 663-7200

SHEET NO. 66.05

REVISIONS		
DATE	NAME	N.O.
JAN. 01, 2012	DANIEL A. NAGY	24GS02751300

SHEET NO. 75.04

SHEET NO. 75.01



THIS SHEET HAS BEEN DRAWN USING COMPUTER AIDED DRAFTING/DESIGN (CADD/D) AND IS A DIGITAL COPY OF THE TAX MAP ORIGINALLY PREPARED BY JOHN M. DURA, P.L.S. SSM/T.T. MOORE ASSOCIATES, INC. DATED OCT. 1990. THE ORIGINAL APPROVED MAP IS ON FILE IN THE OFFICE OF THE MUNICIPAL CLERK.

TAX MAP
TOWNSHIP OF LAWRENCE
 MERCER COUNTY, NEW JERSEY
 SCALE: 1"=100' OCT. 1990
JOHN M. DURA, P.L.S.
 TO SHOW CONDITIONS AS OF JAN. 01, 2012

SSM/T.T. MOORE ASSOCIATES, INC. 67 SCOTCH RD. WEST TRENTON N.J. 08628 883-2313	A.D.R. ASSOCIATES, INC. 9285 COMMERCE HIGHWAY PENNSAUKEN N.J. 08110 663-7200
--	--

SHEET NO. 76.02

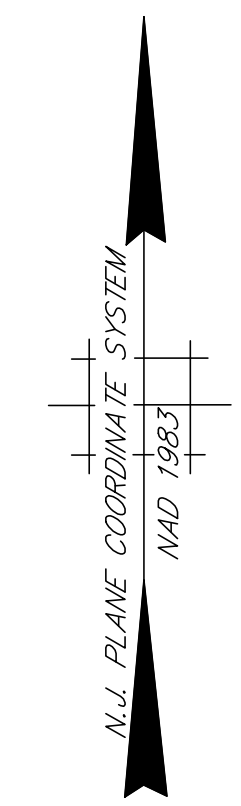
REVISIONS		
DATE	NAME	N.O.
JAN. 01, 2012	DANIEL A. NAGY	24GS02751300

SHEET NO. 77.01

SHEET NO. 77

SHEET NO. 75.05

SHEET NO. 75.04



THIS SHEET HAS BEEN DRAWN USING COMPUTER AIDED DRAFTING/DESIGN (CADD/D) AND IS A DIGITAL COPY OF THE TAX MAP ORIGINALLY PREPARED BY JOHN M. DURA, P.L.S., SSM/T.T.MOORE ASSOCIATES, INC. DATED OCT. 1990. THE ORIGINAL APPROVED MAP IS ON FILE IN THE OFFICE OF THE MUNICIPAL CLERK.

TAX MAP
TOWNSHIP OF LAWRENCE
 MERCER COUNTY, NEW JERSEY
 SCALE: 1"=100' OCT. 1990
JOHN M. DURA, P.L.S.
 TO SHOW CONDITIONS AS OF JAN. 01, 2012

SSM/T.T.MOORE ASSOCIATES, INC. 67 SCOTCH RD. WEST TRENTON N.J. 08628 883-2313	A.D.R. ASSOCIATES, INC. 3285 COMMERCE HIGHWAY PENNSAUKEN N.J. 08110 663-7200
---	--

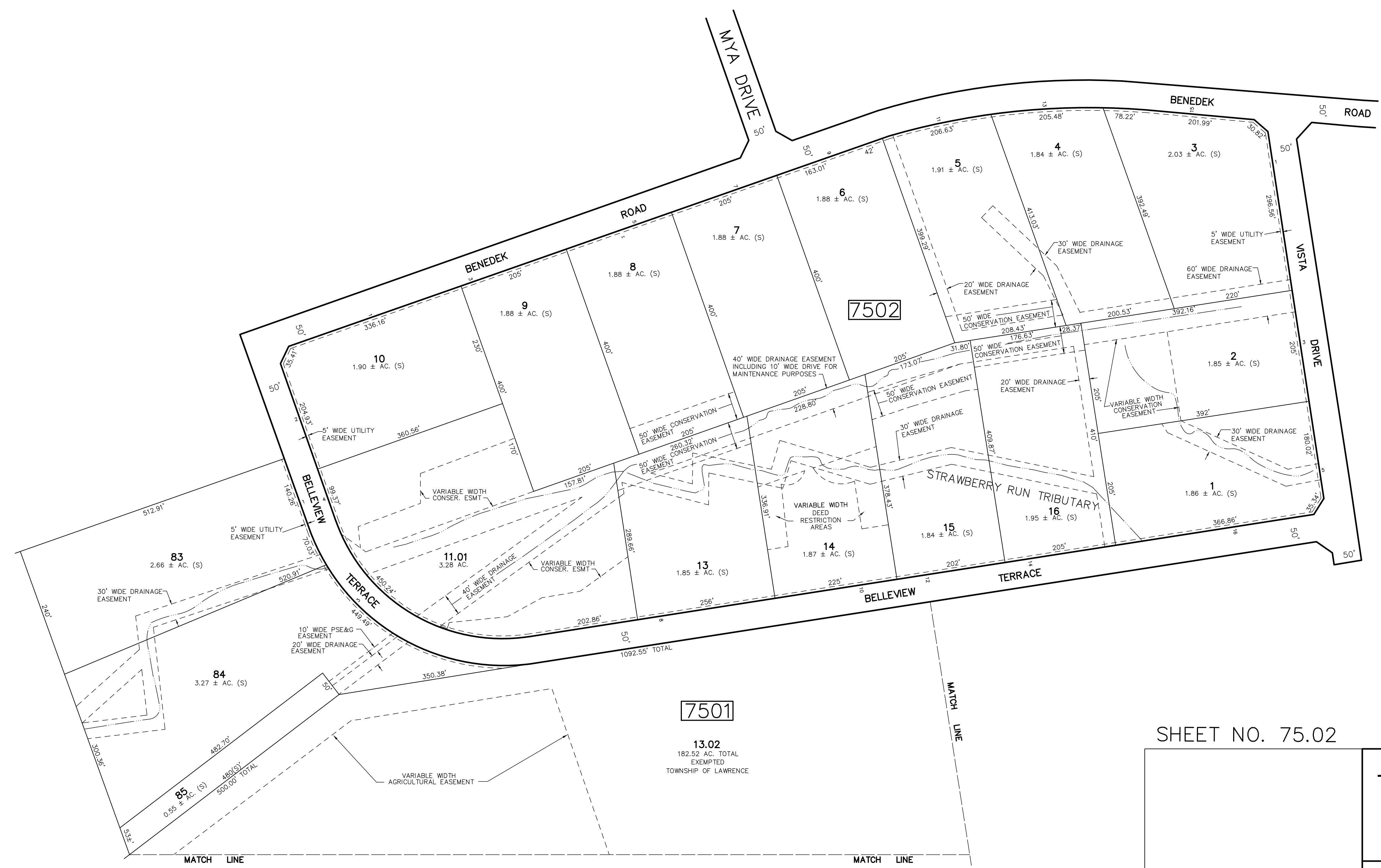
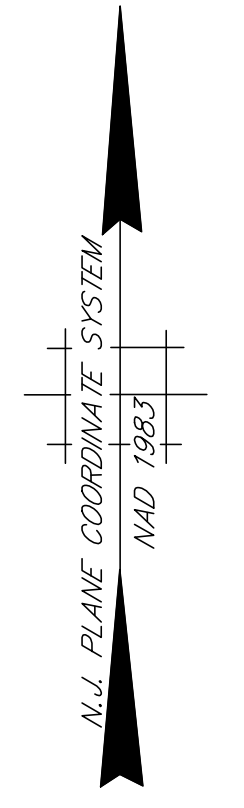
SHEET NO. 75.01

MATCH LINE

REVISIONS		
DATE	NAME	N.O.
JAN. 01, 2012	DANIEL A. NAGY	24GS02751300
DEC. 09, 2020	PAMELA L. MATHEWS	41181

SHEET NO. 75.03

SHEET NO. 75.05



SHEET NO. 75.05

THIS SHEET HAS BEEN DRAWN USING COMPUTER AIDED DRAFTING/DESIGN (CADD/D) AND IS A DIGITAL COPY OF THE TAX MAP ORIGINALLY PREPARED BY JOHN M. DURA, P.L.S., SSM/T.T.MOORE ASSOCIATES, INC. DATED OCT. 1990. THE ORIGINAL APPROVED MAP IS ON FILE IN THE OFFICE OF THE MUNICIPAL CLERK.

SHEET NO. 75.02

TAX MAP
TOWNSHIP OF LAWRENCE
 MERCER COUNTY, NEW JERSEY
 SCALE: 1"=100' OCT. 1990
JOHN M. DURA, P.L.S.
 TO SHOW CONDITIONS AS OF JAN. 01, 2012

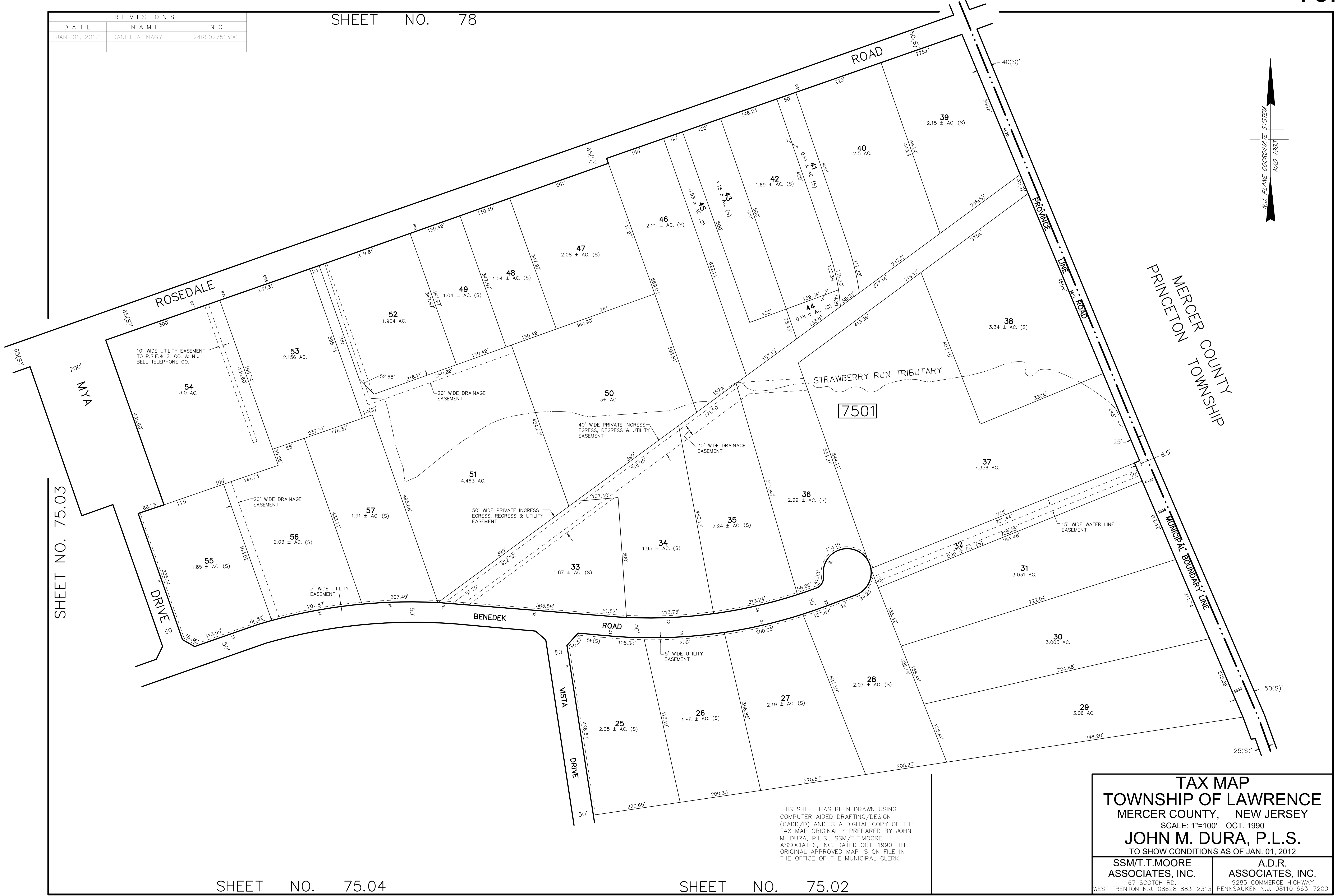
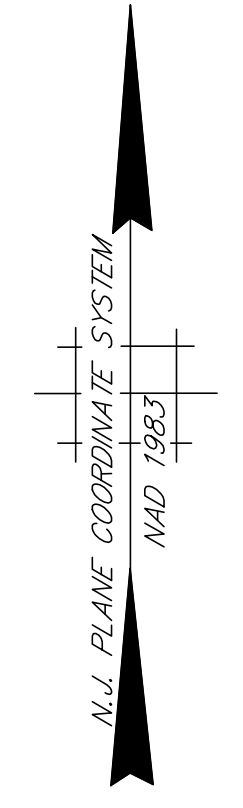
SSM/T.T.MOORE ASSOCIATES, INC. 87 SCOTCH RD. WEST TRENTON N.J. 08628 883-2313	A.D.R. ASSOCIATES, INC. 9285 COMMERCE HIGHWAY PENNSAUKEN N.J. 08110 663-7200
---	--

7501
 13.02
 182.52 AC. TOTAL
 EXEMPTED
 TOWNSHIP OF LAWRENCE

SHEET NO. 75.01

REVISIONS		
DATE	NAME	N.O.
JAN. 01, 2012	DANIEL A. NAGY	24GS02751300

SHEET NO. 78



SHEET NO. 75.03

SHEET NO. 75.04

SHEET NO. 75.02

THIS SHEET HAS BEEN DRAWN USING COMPUTER AIDED DRAFTING/DESIGN (CADD/D) AND IS A DIGITAL COPY OF THE TAX MAP ORIGINALLY PREPARED BY JOHN M. DURA, P.L.S., SSM/T.T.MOORE ASSOCIATES, INC. DATED OCT. 1990. THE ORIGINAL APPROVED MAP IS ON FILE IN THE OFFICE OF THE MUNICIPAL CLERK.

TAX MAP
TOWNSHIP OF LAWRENCE
 MERCER COUNTY, NEW JERSEY
 SCALE: 1"=100' OCT. 1990
JOHN M. DURA, P.L.S.
 TO SHOW CONDITIONS AS OF JAN. 01, 2012

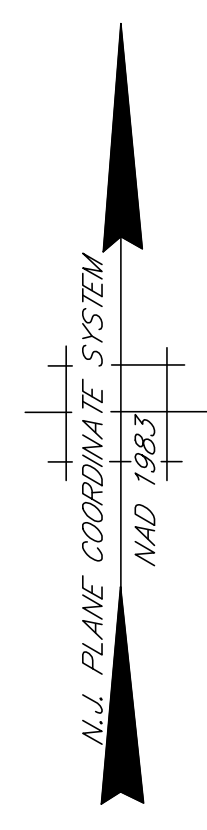
SSM/T.T.MOORE ASSOCIATES, INC. 87 SCOTCH RD. WEST TRENTON N.J. 08628 883-2313	A.D.R. ASSOCIATES, INC. 9285 COMMERCE HIGHWAY PENNSAUKEN N.J. 08110 663-7200
---	--

REVISIONS		
DATE	NAME	N.O.
JAN. 01, 2012	DANIEL A. NAGY	24GS02751300

SHEET NO. 76.01

SHEET NO. 76.01

SHEET NO. 66.04



THIS SHEET HAS BEEN DRAWN USING COMPUTER AIDED DRAFTING/DESIGN (CADD/D) AND IS A DIGITAL COPY OF THE TAX MAP ORIGINALLY PREPARED BY JOHN M. DURA, P.L.S., SSM/T.T.MOORE ASSOCIATES, INC. DATED OCT. 1990. THE ORIGINAL APPROVED MAP IS ON FILE IN THE OFFICE OF THE MUNICIPAL CLERK.

TAX MAP
TOWNSHIP OF LAWRENCE
 MERCER COUNTY, NEW JERSEY
 SCALE: 1"=100' OCT. 1990
JOHN M. DURA, P.L.S.
 TO SHOW CONDITIONS AS OF JAN. 01, 2012

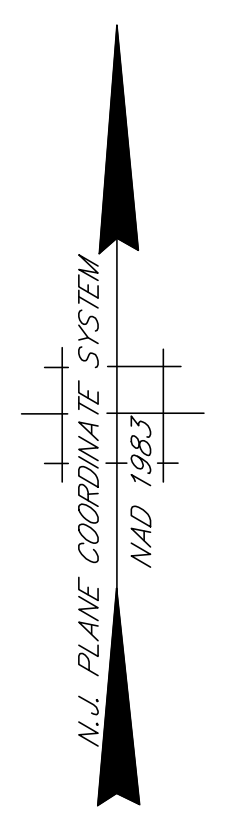
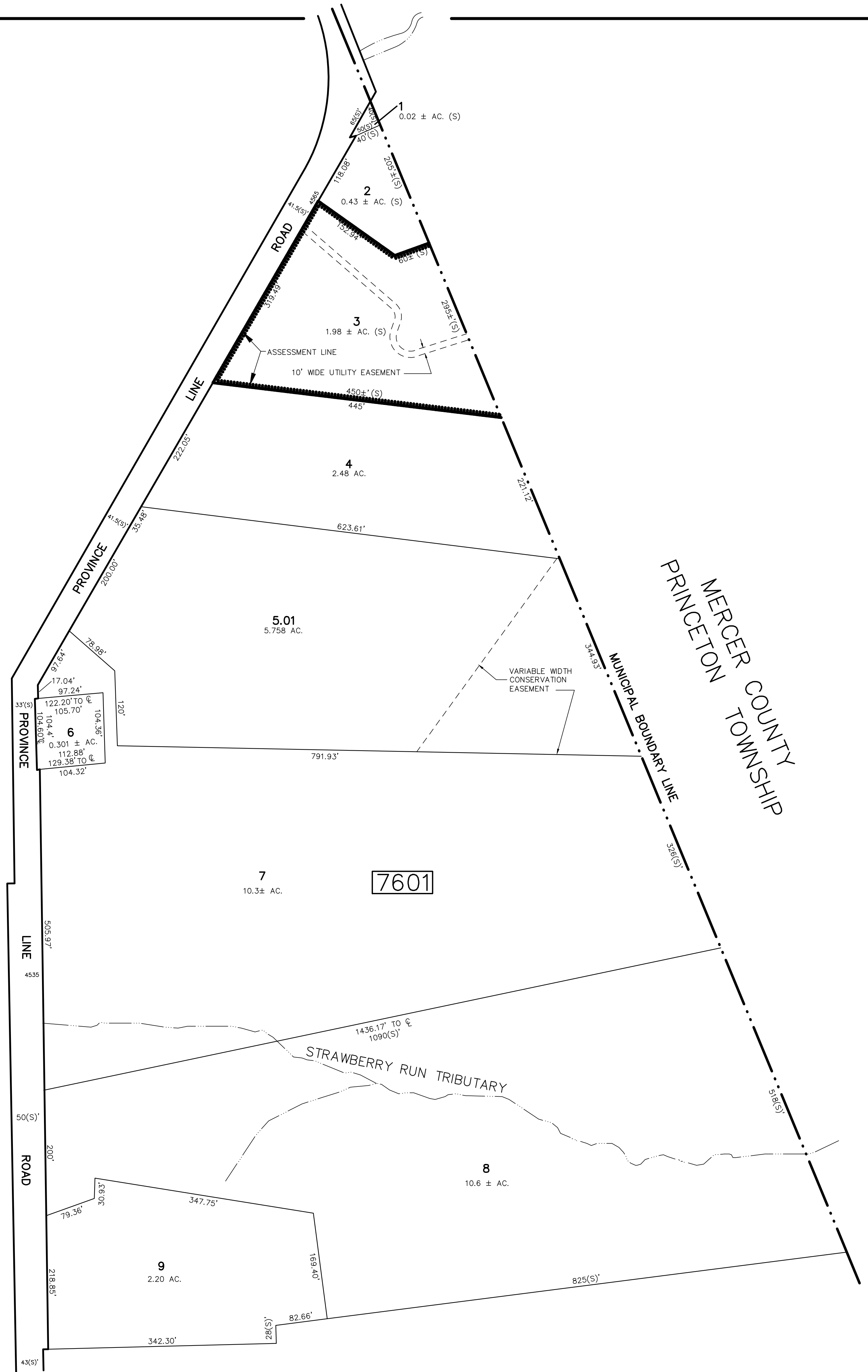
SSM/T.T.MOORE ASSOCIATES, INC. 67 SCOTCH RD. WEST TRENTON N.J. 08628 883-2313	A.D.R. ASSOCIATES, INC. 3285 COMMERCE HIGHWAY PENNSAUKEN N.J. 08110 663-7200
---	--

SHEET NO. 70.02

REVISIONS		
DATE	NAME	N.O.
JAN. 01, 2012	DANIEL A. NAGY	24GS02751300
JAN. 01, 2017	PAMELA L. MATHEWS	41181

SHEET NO. 75.02

SHEET NO. 75



SHEET NO. 76.01

THIS SHEET HAS BEEN DRAWN USING COMPUTER AIDED DRAFTING/DESIGN (CADD/D) AND IS A DIGITAL COPY OF THE TAX MAP ORIGINALLY PREPARED BY JOHN M. DURA, P.L.S., SSM/T.T.MOORE ASSOCIATES, INC. DATED OCT. 1990. THE ORIGINAL APPROVED MAP IS ON FILE IN THE OFFICE OF THE MUNICIPAL CLERK.

TAX MAP
TOWNSHIP OF LAWRENCE
 MERCER COUNTY, NEW JERSEY
 SCALE: 1"=100' OCT. 1990
JOHN M. DURA, P.L.S.
 TO SHOW CONDITIONS AS OF JAN. 01, 2012

SSM/T.T.MOORE ASSOCIATES, INC. 67 SCOTCH RD. WEST TRENTON N.J. 08628 883-2313	A.D.R. ASSOCIATES, INC. 3285 COMMERCE HIGHWAY PENNSAUKEN N.J. 08110 663-7200
---	--

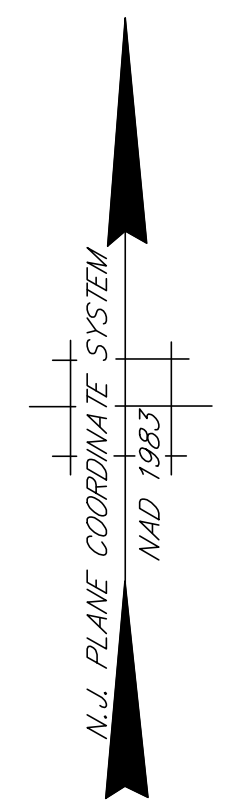
REVISIONS		
DATE	NAME	N.O.
JAN. 01, 2012	DANIEL A. NAGY	24GS02751300

SHEET NO. 77.01

SHEET NO. 75.03

SHEET NO. 72.02

SHEET NO. 75.03



THIS SHEET HAS BEEN DRAWN USING COMPUTER AIDED DRAFTING/DESIGN (CADD/D) AND IS A DIGITAL COPY OF THE TAX MAP ORIGINALLY PREPARED BY JOHN M. DURA, P.L.S., SSM/T.T.MOORE ASSOCIATES, INC. DATED OCT. 1990. THE ORIGINAL APPROVED MAP IS ON FILE IN THE OFFICE OF THE MUNICIPAL CLERK.

TAX MAP
TOWNSHIP OF LAWRENCE
 MERCER COUNTY, NEW JERSEY
 SCALE: 1"=100' OCT. 1990
JOHN M. DURA, P.L.S.
 TO SHOW CONDITIONS AS OF JAN. 01, 2012

SSM/T.T.MOORE ASSOCIATES, INC. 87 SCOTCH RD. WEST TRENTON N.J. 08628 883-2313	A.D.R. ASSOCIATES, INC. 3285 COMMERCE HIGHWAY PENNSAUKEN N.J. 08110 663-7200
---	--

SHEET NO. 73.07

REVISIONS		
DATE	NAME	N.O.
JAN. 01, 2012	DANIEL A. NAGY	24GS02751300

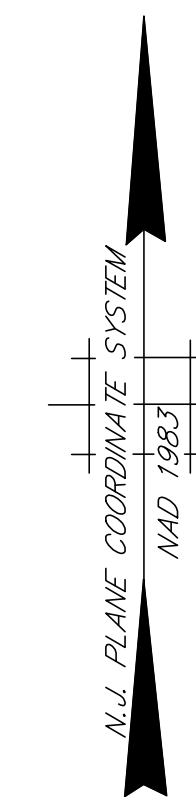
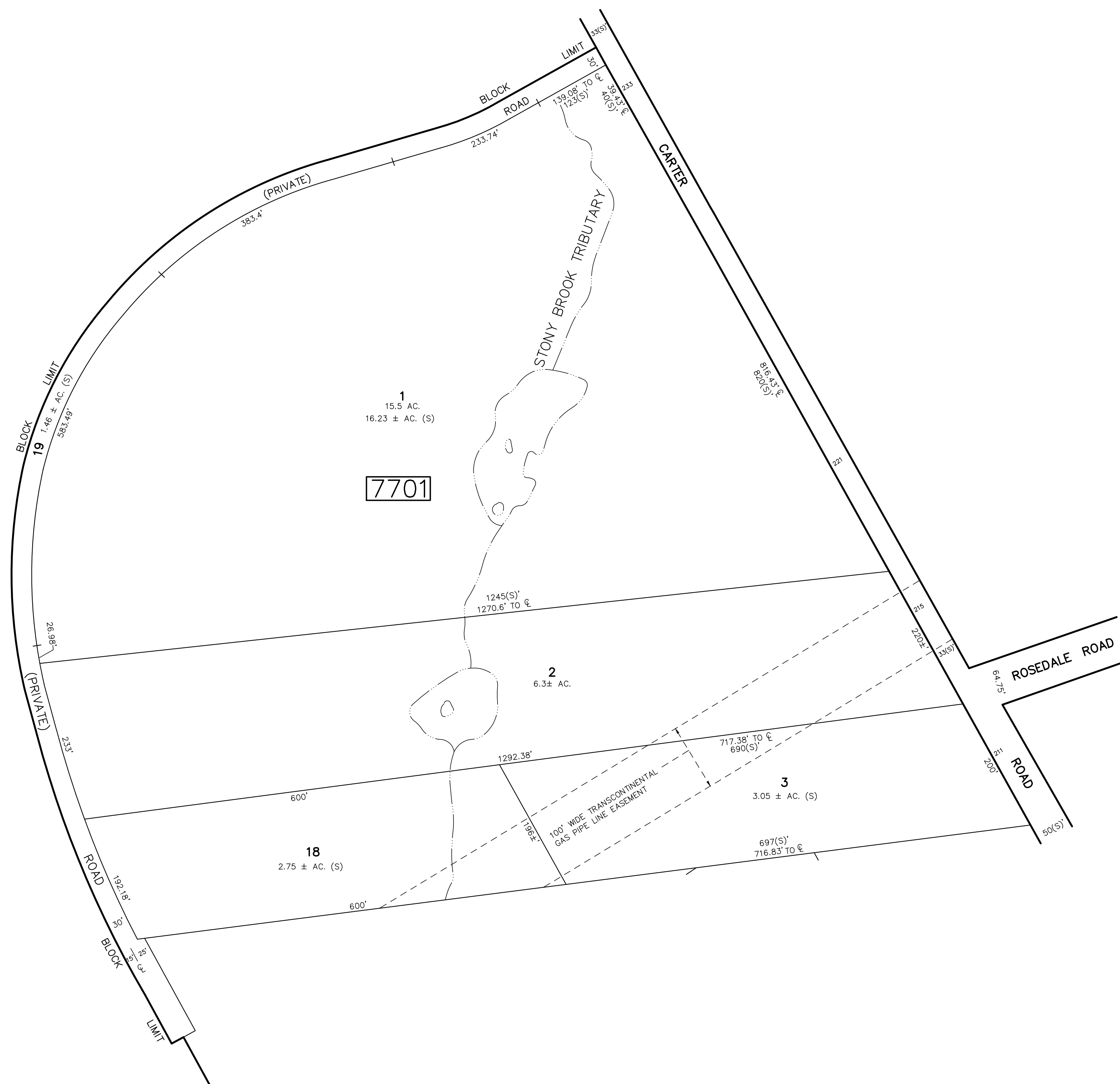
SHEET NO. 72.05

SHEET NO. 78.01

SHEET NO. 72.04

SHEET NO. 72.02

SHEET NO. 75.03



THIS SHEET HAS BEEN DRAWN USING COMPUTER AIDED DRAFTING/DESIGN (CADD/D) AND IS A DIGITAL COPY OF THE TAX MAP ORIGINALLY PREPARED BY JOHN M. DURA, P.L.S., SSM/T.T.MOORE ASSOCIATES, INC. DATED OCT. 1990. THE ORIGINAL APPROVED MAP IS ON FILE IN THE OFFICE OF THE MUNICIPAL CLERK.

TAX MAP
TOWNSHIP OF LAWRENCE
 MERCER COUNTY, NEW JERSEY
 SCALE: 1"=100' OCT. 1990
JOHN M. DURA, P.L.S.
 TO SHOW CONDITIONS AS OF JAN. 01, 2012

SSM/T.T.MOORE ASSOCIATES, INC.
 87 SCOTCH RD.
 WEST TRENTON N.J. 08628 883-2313

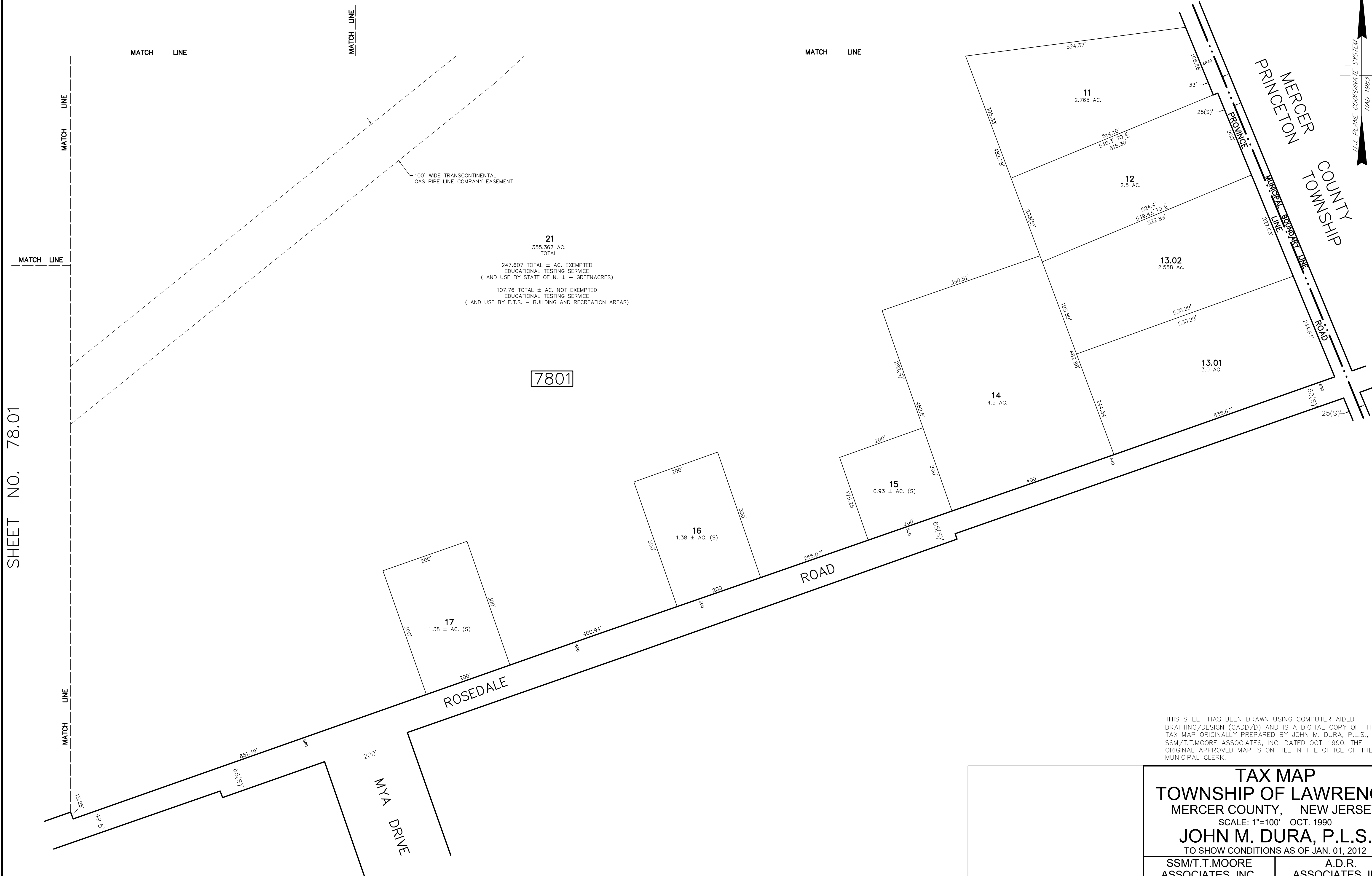
A.D.R. ASSOCIATES, INC.
 9285 COMMERCE HIGHWAY
 PENNSAUKEN N.J. 08110 663-7200

SHEET NO. 77

REVISIONS		
DATE	NAME	N.O.
JAN. 01, 2012	DANIEL A. NAGY	24GS02751300

SHEET NO. 78.04

SHEET NO. 78.03



SHEET NO. 78.01

SHEET NO. 75.03

SHEET NO. 75.05

THIS SHEET HAS BEEN DRAWN USING COMPUTER AIDED DRAFTING/DESIGN (CADD/D) AND IS A DIGITAL COPY OF THE TAX MAP ORIGINALLY PREPARED BY JOHN M. DURA, P.L.S., SSM/T.T.MOORE ASSOCIATES, INC. DATED OCT. 1990. THE ORIGINAL APPROVED MAP IS ON FILE IN THE OFFICE OF THE MUNICIPAL CLERK.

TAX MAP
TOWNSHIP OF LAWRENCE
 MERCER COUNTY, NEW JERSEY
 SCALE: 1"=100' OCT. 1990
JOHN M. DURA, P.L.S.
 TO SHOW CONDITIONS AS OF JAN. 01, 2012

SSM/T.T.MOORE ASSOCIATES, INC.
 87 SCOTCH RD.
 WEST TRENTON N.J. 08628 883-2313

A.D.R. ASSOCIATES, INC.
 9285 COMMERCE HIGHWAY
 PENNSAUKEN N.J. 08110 663-7200

REVISIONS		
DATE	NAME	N.O.
JAN. 01, 2012	DANIEL A. NAGY	24GS02751300

SHEET NO. 78.02

SHEET NO. 78.03

SHEET NO. 72.05

SHEET NO. 77.01

SHEET NO. 78



21
 355.367 AC.
 TOTAL
 247.607 TOTAL ± AC. EXEMPTED
 EDUCATIONAL TESTING SERVICE
 (LAND USE BY STATE OF N. J. - GREENACRES)
 107.76 TOTAL ± AC. NOT EXEMPTED
 EDUCATIONAL TESTING SERVICE
 (LAND USE BY E.T.S. - BUILDING AND RECREATION AREAS)

7801

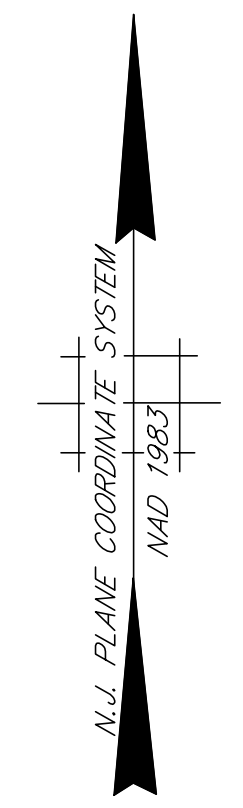
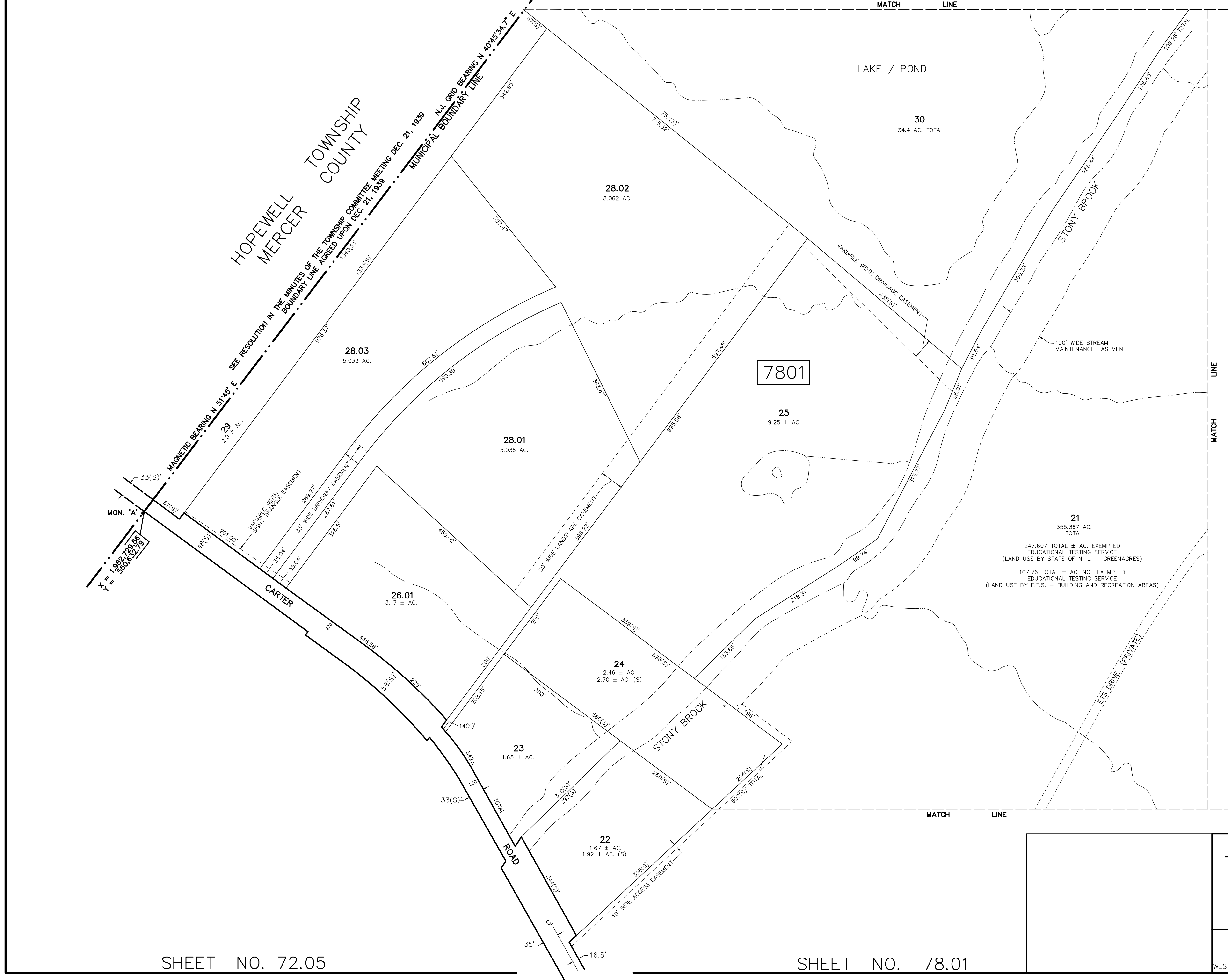
THIS SHEET HAS BEEN DRAWN USING COMPUTER AIDED
 DRAFTING/DESIGN (CADD/D) AND IS A DIGITAL COPY OF THE
 TAX MAP ORIGINALLY PREPARED BY JOHN M. DURA, P.L.S.,
 SSM/T.T.MOORE ASSOCIATES, INC. DATED OCT. 1990. THE
 ORIGINAL APPROVED MAP IS ON FILE IN THE OFFICE OF THE
 MUNICIPAL CLERK.

TAX MAP
TOWNSHIP OF LAWRENCE
 MERCER COUNTY, NEW JERSEY
 SCALE: 1"=100' OCT. 1990
JOHN M. DURA, P.L.S.
 TO SHOW CONDITIONS AS OF JAN. 01, 2012

SSM/T.T.MOORE ASSOCIATES, INC. 87 SCOTCH RD. WEST TRENTON N.J. 08628 883-2313	A.D.R. ASSOCIATES, INC. 3285 COMMERCE HIGHWAY PENNSAUKEN N.J. 08110 663-7200
--	---

SHEET NO. 75.03

REVISIONS		
DATE	NAME	N.O.
JAN. 01, 2012	DANIEL A. NAGY	24GS02751300



SHEET NO. 78.03

THIS SHEET HAS BEEN DRAWN USING COMPUTER AIDED DRAFTING/DESIGN (CADD/D) AND IS A DIGITAL COPY OF THE TAX MAP ORIGINALLY PREPARED BY JOHN M. DURA, P.L.S., SSM/T.T.MOORE ASSOCIATES, INC. DATED OCT. 1990. THE ORIGINAL APPROVED MAP IS ON FILE IN THE OFFICE OF THE MUNICIPAL CLERK.

TAX MAP
TOWNSHIP OF LAWRENCE
 MERCER COUNTY, NEW JERSEY
 SCALE: 1"=100' OCT. 1990
JOHN M. DURA, P.L.S.
 TO SHOW CONDITIONS AS OF JAN. 01, 2012

SSM/T.T.MOORE ASSOCIATES, INC. 87 SCOTCH RD. WEST TRENTON N.J. 08628 883-2313	A.D.R. ASSOCIATES, INC. 9285 COMMERCE HIGHWAY PENNSAUKEN N.J. 08110 663-7200
---	--

SHEET NO. 72.05

SHEET NO. 78.01

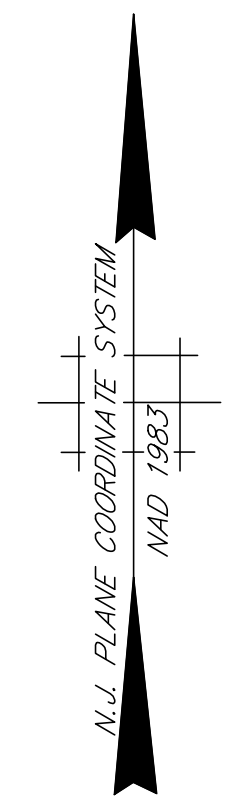
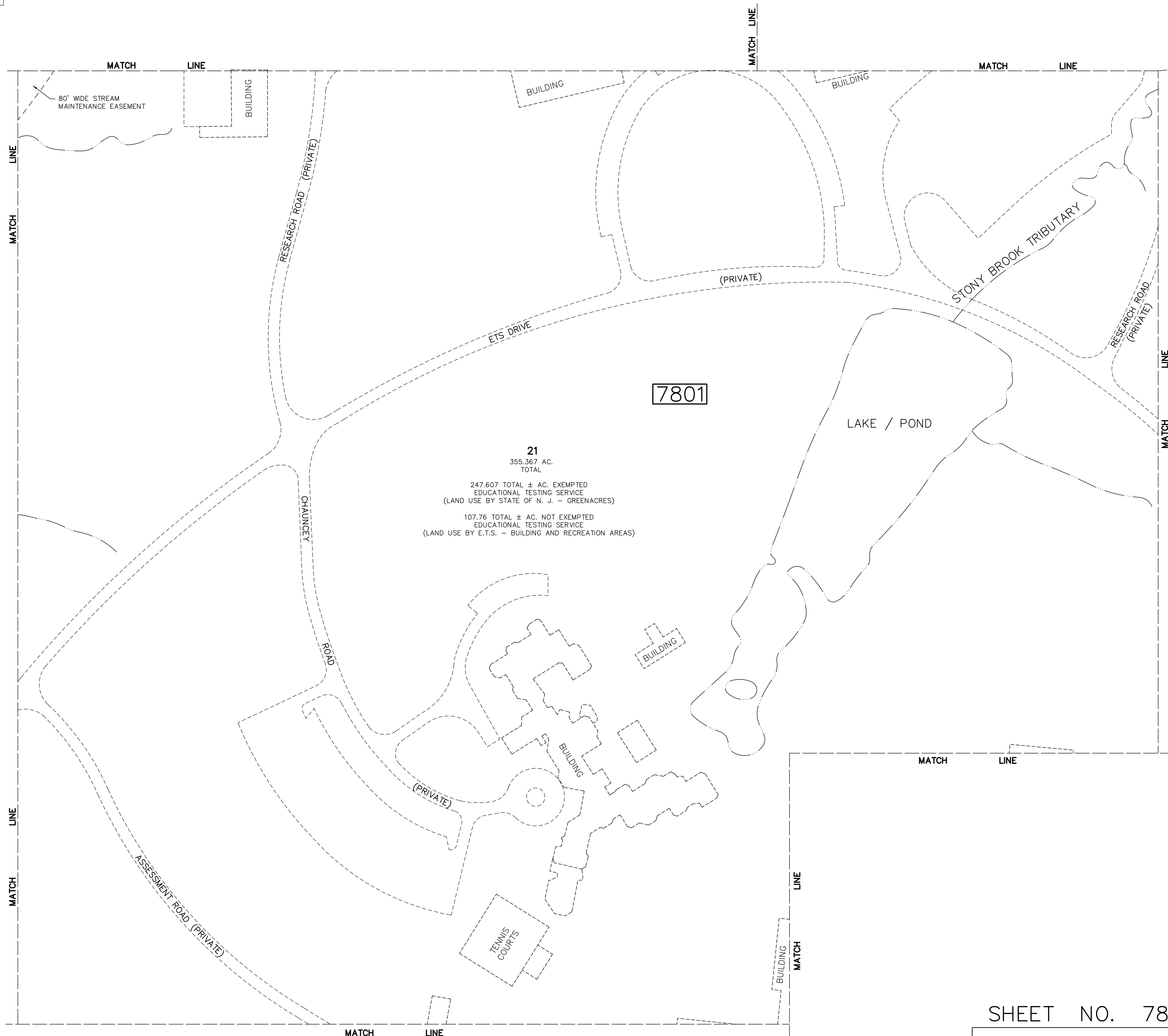
REVISIONS		
DATE	NAME	N.O.
JAN. 01, 2012	DANIEL A. NAGY	24GS02751300

SHEET NO. 78.05

SHEET NO. 78.06

SHEET NO. 78.02

SHEET NO. 78.04



SHEET NO. 78

THIS SHEET HAS BEEN DRAWN USING COMPUTER AIDED DRAFTING/DESIGN (CADD/D) AND IS A DIGITAL COPY OF THE TAX MAP ORIGINALLY PREPARED BY JOHN M. DURA, P.L.S., SSM/T.T.MOORE ASSOCIATES, INC. DATED OCT. 1990. THE ORIGINAL APPROVED MAP IS ON FILE IN THE OFFICE OF THE MUNICIPAL CLERK.

TAX MAP
TOWNSHIP OF LAWRENCE
 MERCER COUNTY, NEW JERSEY
 SCALE: 1"=100' OCT. 1990
JOHN M. DURA, P.L.S.
 TO SHOW CONDITIONS AS OF JAN. 01, 2012

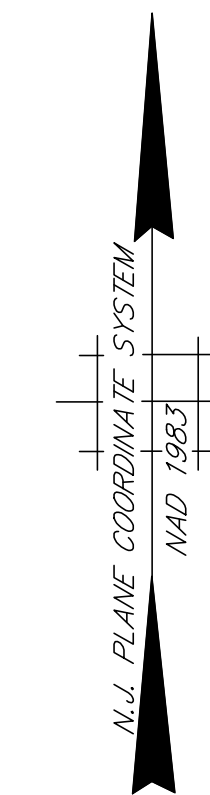
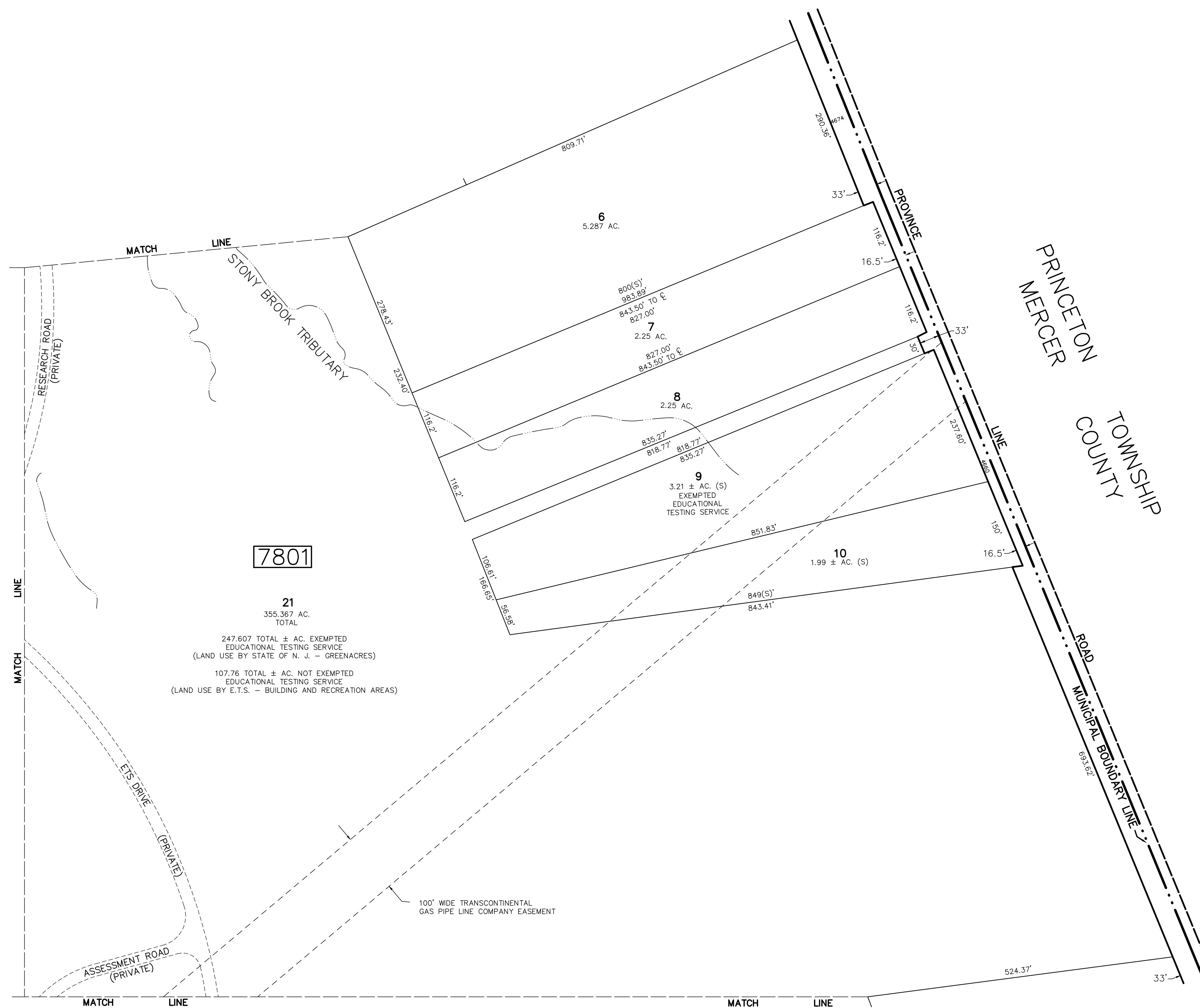
SSM/T.T.MOORE ASSOCIATES, INC. 87 SCOTCH RD. WEST TRENTON N.J. 08628 883-2313	A.D.R. ASSOCIATES, INC. 3285 COMMERCE HIGHWAY PENNSAUKEN N.J. 08110 663-7200
---	--

SHEET NO. 78.01

REVISIONS		
DATE	NAME	N.O.
JAN. 01, 2012	DANIEL A. NAGY	24GS02751300

SHEET NO. 78.06

SHEET NO. 78.03



THIS SHEET HAS BEEN DRAWN USING COMPUTER AIDED DRAFTING/DESIGN (CADD/D) AND IS A DIGITAL COPY OF THE TAX MAP ORIGINALLY PREPARED BY JOHN M. DURA, P.L.S., SSM/T.T.MOORE ASSOCIATES, INC. DATED OCT. 1990. THE ORIGINAL APPROVED MAP IS ON FILE IN THE OFFICE OF THE MUNICIPAL CLERK.

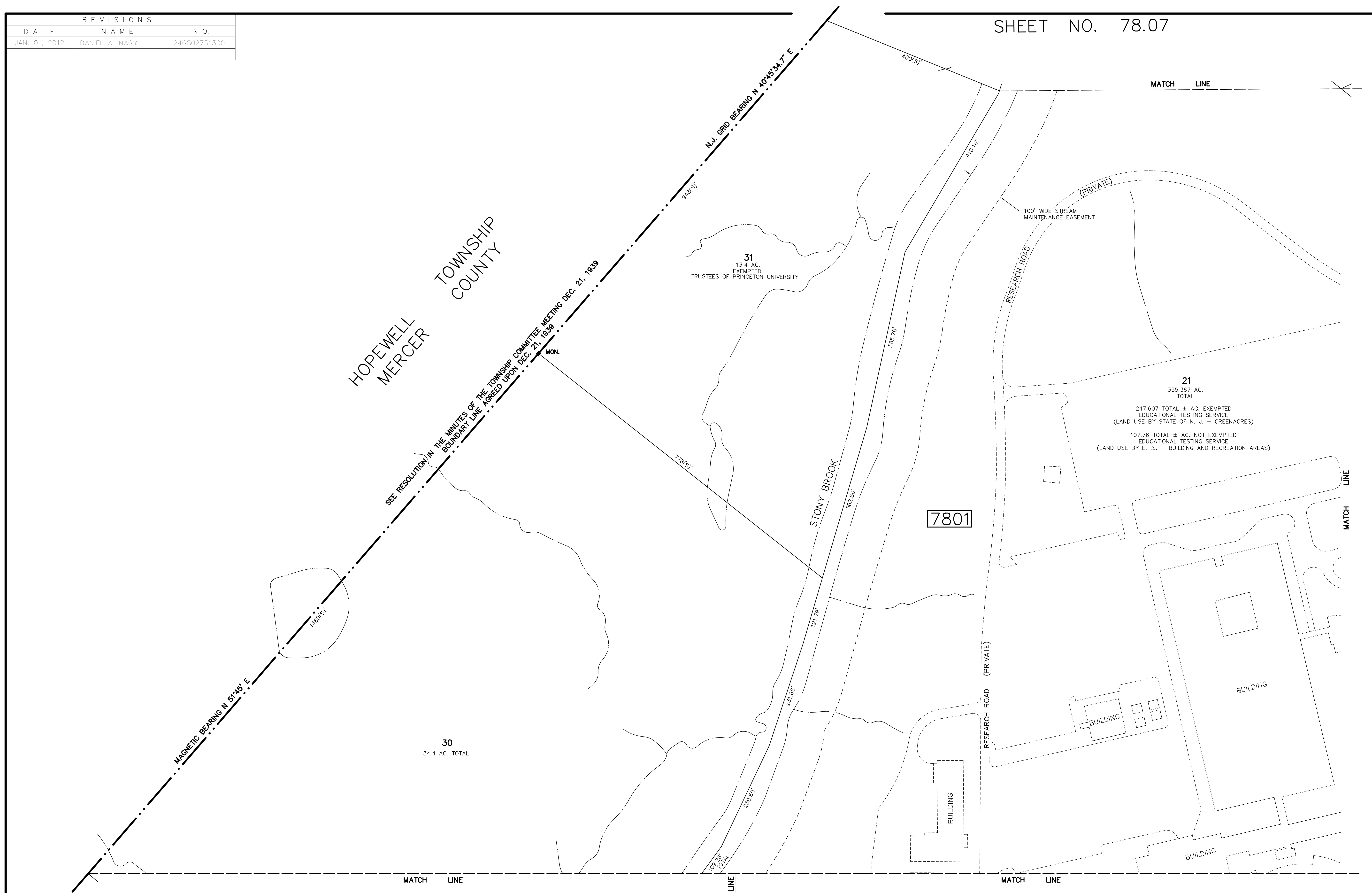
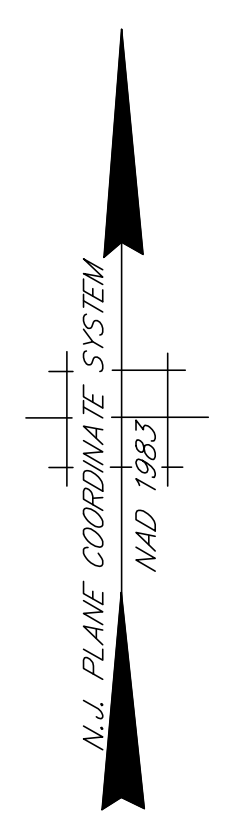
TAX MAP
TOWNSHIP OF LAWRENCE
 MERCER COUNTY, NEW JERSEY
 SCALE: 1"=100' OCT. 1990
JOHN M. DURA, P.L.S.
 TO SHOW CONDITIONS AS OF JAN. 01, 2012

SSM/T.T.MOORE ASSOCIATES, INC. 67 SCOTCH RD. WEST TRENTON N.J. 08628 883-2313	A.D.R. ASSOCIATES, INC. 3285 COMMERCE HIGHWAY PENNSAUKEN N.J. 08110 663-7200
---	--

SHEET NO. 78

REVISIONS		
DATE	NAME	N.O.
JAN. 01, 2012	DANIEL A. NAGY	24GS02751300

SHEET NO. 78.07



SHEET NO. 78.06

THIS SHEET HAS BEEN DRAWN USING COMPUTER AIDED DRAFTING/DESIGN (CADD/D) AND IS A DIGITAL COPY OF THE TAX MAP ORIGINALLY PREPARED BY JOHN M. DURA, P.L.S., SSM/T.T.MOORE ASSOCIATES, INC. DATED OCT. 1990. THE ORIGINAL APPROVED MAP IS ON FILE IN THE OFFICE OF THE MUNICIPAL CLERK.

TAX MAP
TOWNSHIP OF LAWRENCE
 MERCER COUNTY, NEW JERSEY
 SCALE: 1"=100' OCT. 1990
JOHN M. DURA, P.L.S.
 TO SHOW CONDITIONS AS OF JAN. 01, 2012

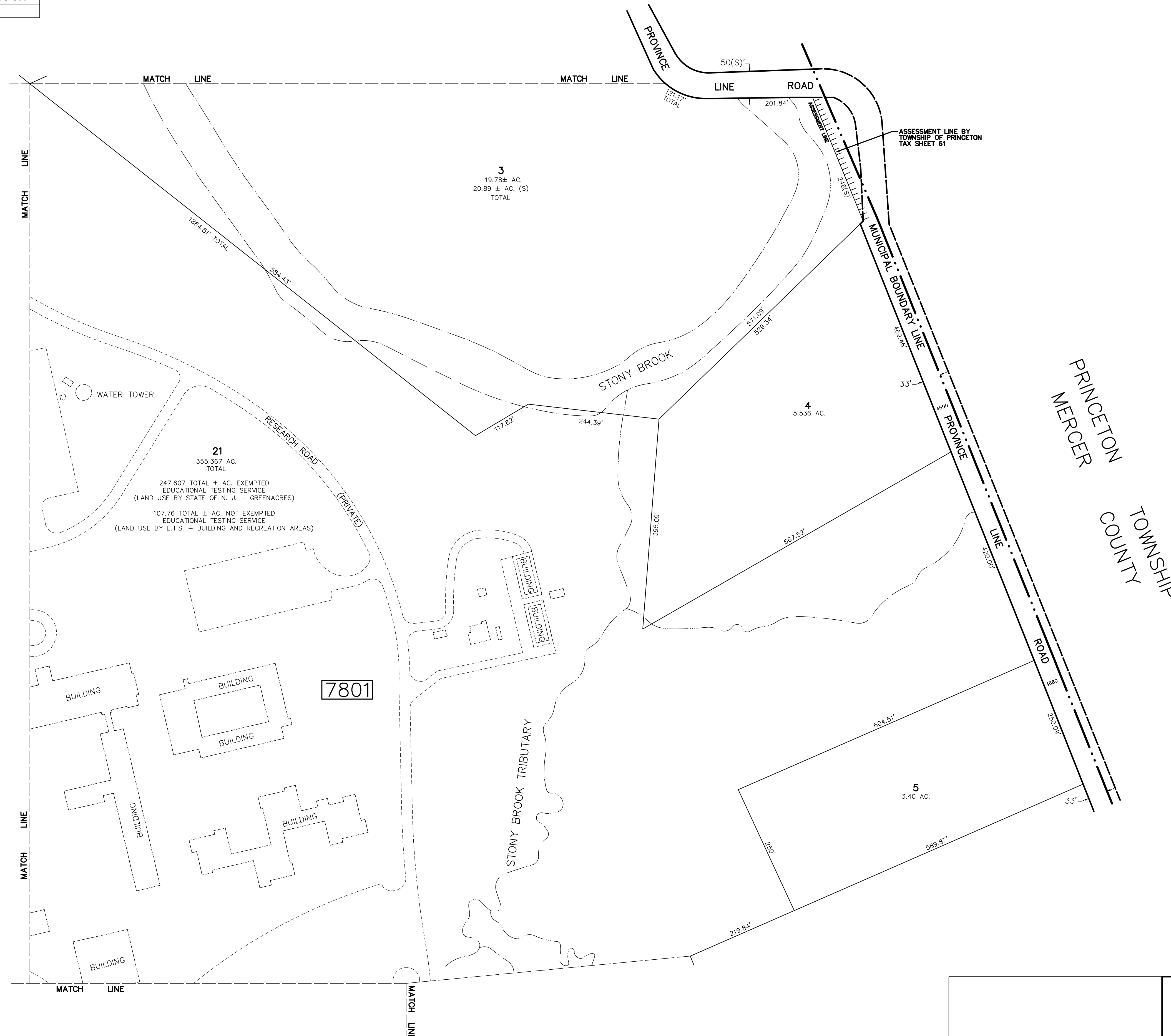
SSM/T.T.MOORE ASSOCIATES, INC. 87 SCOTCH RD. WEST TRENTON N.J. 08628 883-2313	A.D.R. ASSOCIATES, INC. 9285 COMMERCE HIGHWAY PENNSAUKEN N.J. 08110 663-7200
---	--

SHEET NO. 78.02

SHEET NO. 78.03

REVISIONS		
DATE	NAME	N.O.
JAN. 01, 2012	DANIEL A. NAGY	24GS02751300

SHEET NO. 78.05



THIS SHEET HAS BEEN DRAWN USING COMPUTER AIDED DRAFTING/DESIGN (CADD/D) AND IS A DIGITAL COPY OF THE TAX MAP ORIGINALLY PREPARED BY JOHN M. DURA, P.L.S., SSM/T.T. MOORE ASSOCIATES, INC. DATED OCT. 1990. THE ORIGINAL APPROVED MAP IS ON FILE IN THE OFFICE OF THE MUNICIPAL CLERK.

TAX MAP
TOWNSHIP OF LAWRENCE
 MERCER COUNTY, NEW JERSEY
 SCALE: 1"=100' OCT. 1990
JOHN M. DURA, P.L.S.
 TO SHOW CONDITIONS AS OF JAN. 01, 2012

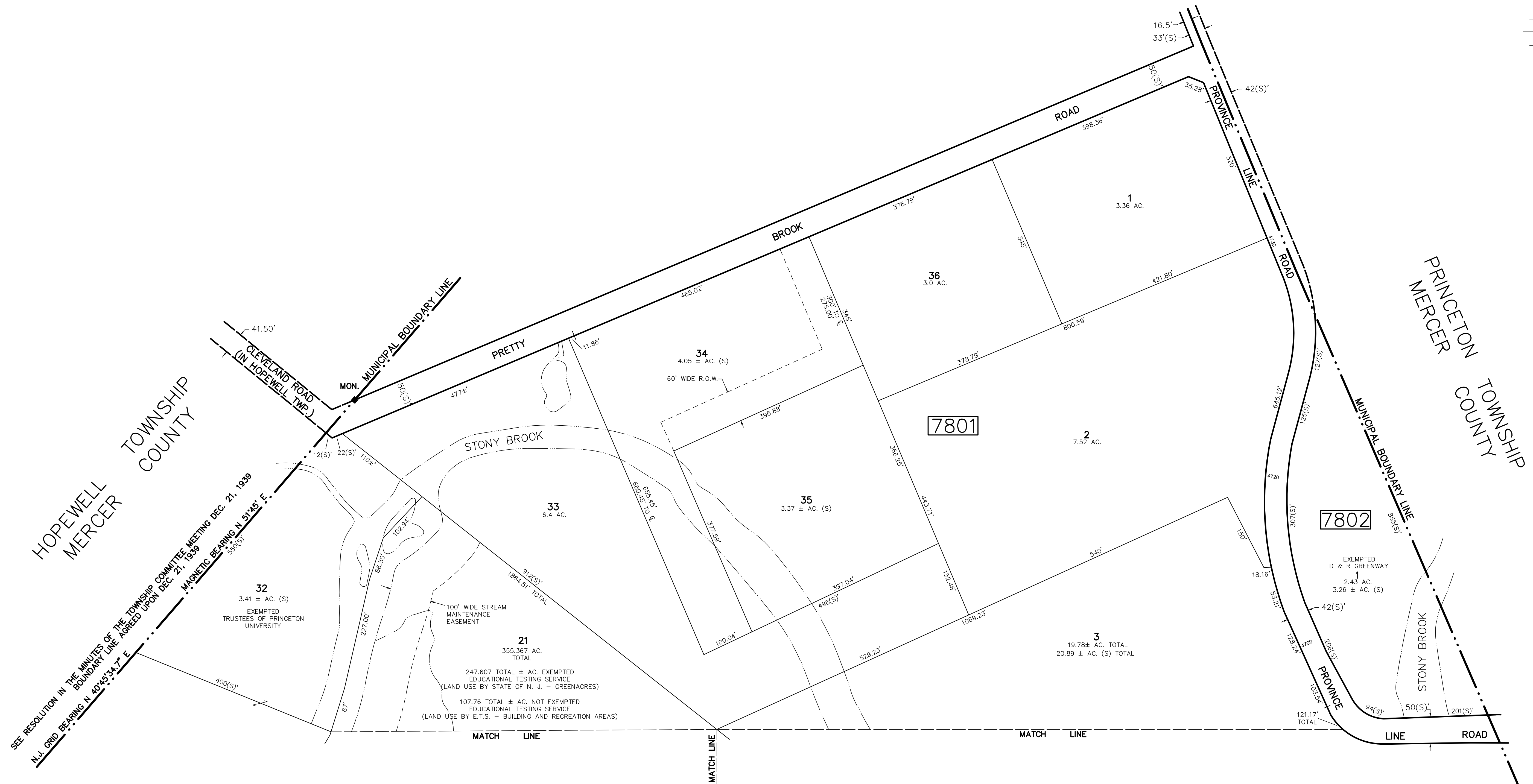
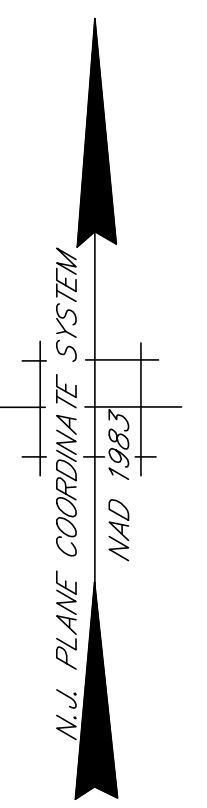
SSM/T.T. MOORE ASSOCIATES, INC. 87 SCOTCH RD. WEST TRENTON N.J. 08628 883-2313	A.D.R. ASSOCIATES, INC. 9285 COMMERCE HIGHWAY PENNSAUKEN N.J. 08110 663-7200
--	--

SHEET NO. 78.03

SHEET NO. 78.04

REVISIONS		
DATE	NAME	N.O.
JAN. 01, 2012	DANIEL A. NAGY	24GS02751300

SHEET NO. 79



SEE RESOLUTION IN THE MINUTES OF THE TOWNSHIP COMMITTEE MEETING DEC. 21, 1939
 N.J. GRID BEARING N 40°45'34.7" E

CLEVELAND ROAD
 (IN HOPEWELL TWP.)
 MON. MUNICIPAL BOUNDARY LINE

MAGNETIC BEARING N 51°45' E
 DEC. 21, 1939

32
 3.41 ± AC. (S)
 EXEMPTED TRUSTEES OF PRINCETON UNIVERSITY

21
 355.367 AC. TOTAL
 247.607 TOTAL ± AC. EXEMPTED EDUCATIONAL TESTING SERVICE (LAND USE BY STATE OF N. J. - GREENACRES)
 107.76 TOTAL ± AC. NOT EXEMPTED EDUCATIONAL TESTING SERVICE (LAND USE BY E.T.S. - BUILDING AND RECREATION AREAS)

33
 6.4 AC.

34
 4.05 ± AC. (S)
 60' WIDE R.O.W.

36
 3.0 AC.

1
 3.36 AC.

2
 7.52 AC.

3
 19.78 ± AC. TOTAL
 20.89 ± AC. (S) TOTAL

7801

7802

EXEMPTED D & R GREENWAY
 2.43 AC.
 3.26 ± AC. (S)

100' WIDE STREAM MAINTENANCE EASEMENT

102.94'

11.86'

100.04'

109.23'

1069.23'

121.17' TOTAL

121.17' TOTAL

121.17' TOTAL

121.17' TOTAL

121.17' TOTAL

THIS SHEET HAS BEEN DRAWN USING COMPUTER AIDED DRAFTING/DESIGN (CADD/D) AND IS A DIGITAL COPY OF THE TAX MAP ORIGINALLY PREPARED BY JOHN M. DURA, P.L.S., SSM/T.T.MOORE ASSOCIATES, INC. DATED OCT. 1990. THE ORIGINAL APPROVED MAP IS ON FILE IN THE OFFICE OF THE MUNICIPAL CLERK.

TAX MAP
TOWNSHIP OF LAWRENCE
 MERCER COUNTY, NEW JERSEY
 SCALE: 1"=100' OCT. 1990
JOHN M. DURA, P.L.S.
 TO SHOW CONDITIONS AS OF JAN. 01, 2012

SSM/T.T.MOORE ASSOCIATES, INC. A.D.R. ASSOCIATES, INC.
 67 SCOTCH RD. 3285 COMMERCE HIGHWAY
 WEST TRENTON N.J. 08628 883-2313 PENNSAUKEN N.J. 08110 663-7200

